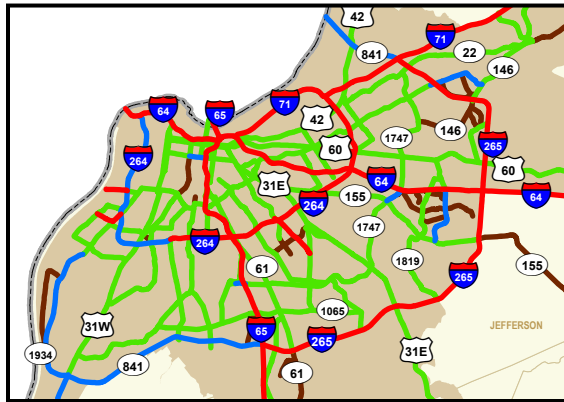


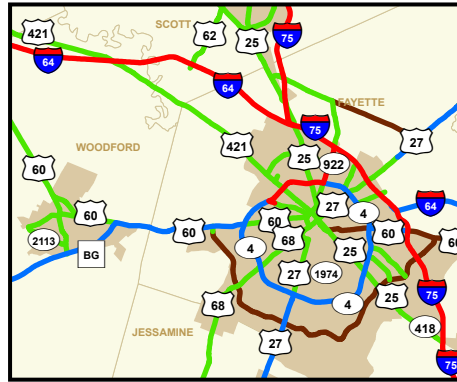
KENTUCKY HIGHWAY FREIGHT NETWORK



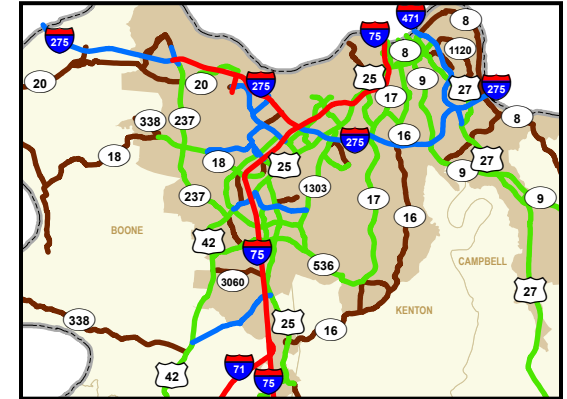
- Tier 1 - 638 mi - Primary Freight Network, AADTT > 7K, Statewide Connectivity
- Tier 2 - 885 mi - All other Interstates and Parkways, AADTT 4K - 7K, Statewide Connectivity
- Tier 3 - 3,600 mi - Arterials and Collectors, AADTT 500 - 4K, Regional Connectivity
- Tier 4 - 1,653 mi - Local Access Routes, AADTT < 500, Local Connectivity
- FHWA Urbanized Areas



Louisville Area

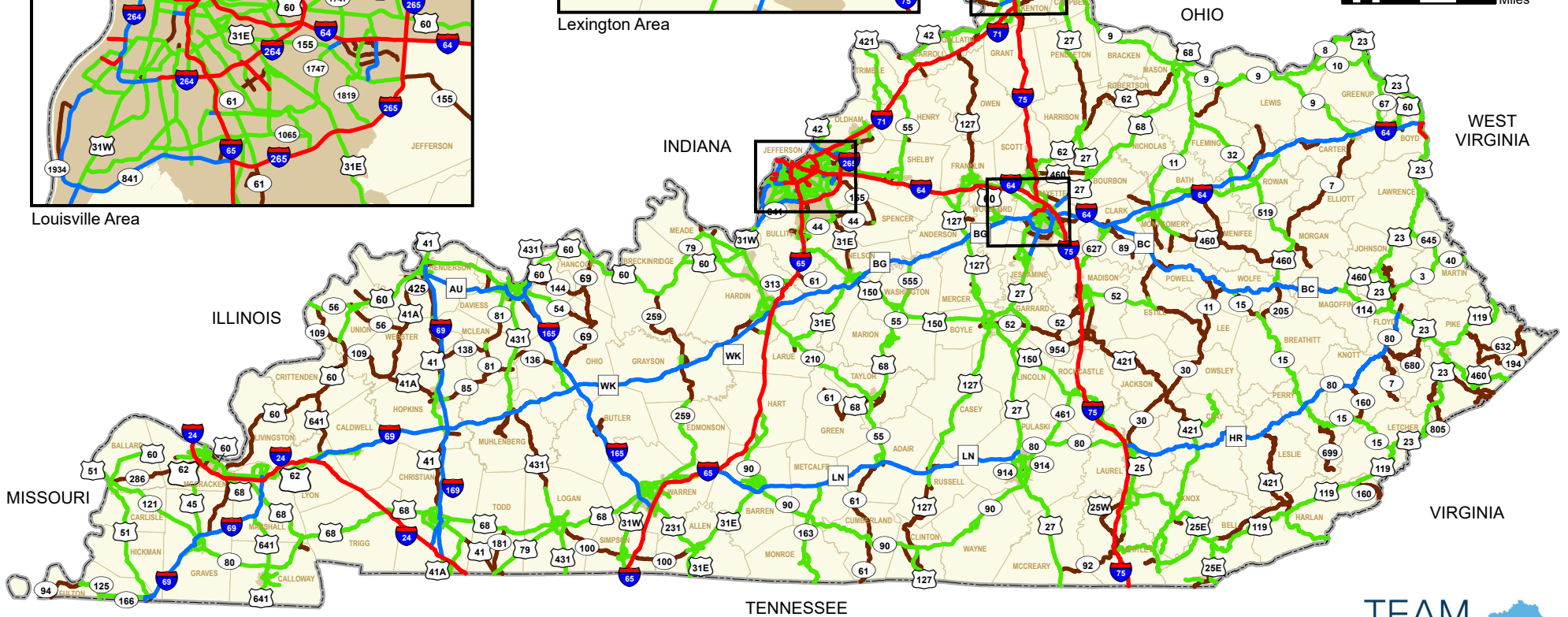


Lexington Area



Northern Kentucky

Scale for all insets:
0 1.5 3 6 9 12
Miles



Map updated: 2026

0 12.5 25 50 75 100 Miles