








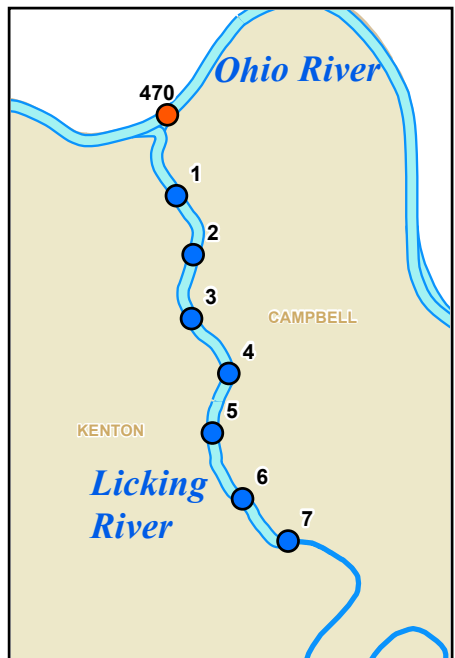


KENTUCKY RIVERPORTS & WATERWAYS

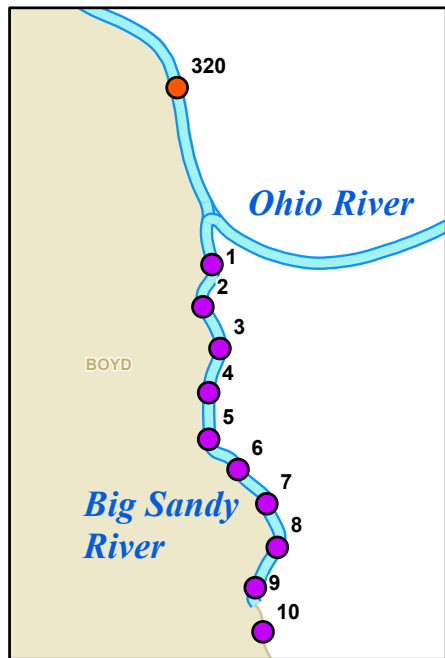


Riverports

-  Active
-  Developing
-  Ohio River Mile Point
-  Green River Mile Point
-  Cumberland River Mile Point
-  Tennessee River Mile Point
-  Mississippi River Mile Point
-  Commercially Navigable River
-  Navigable River



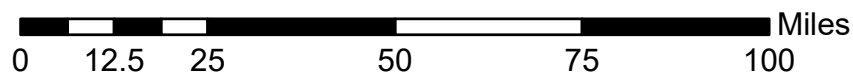
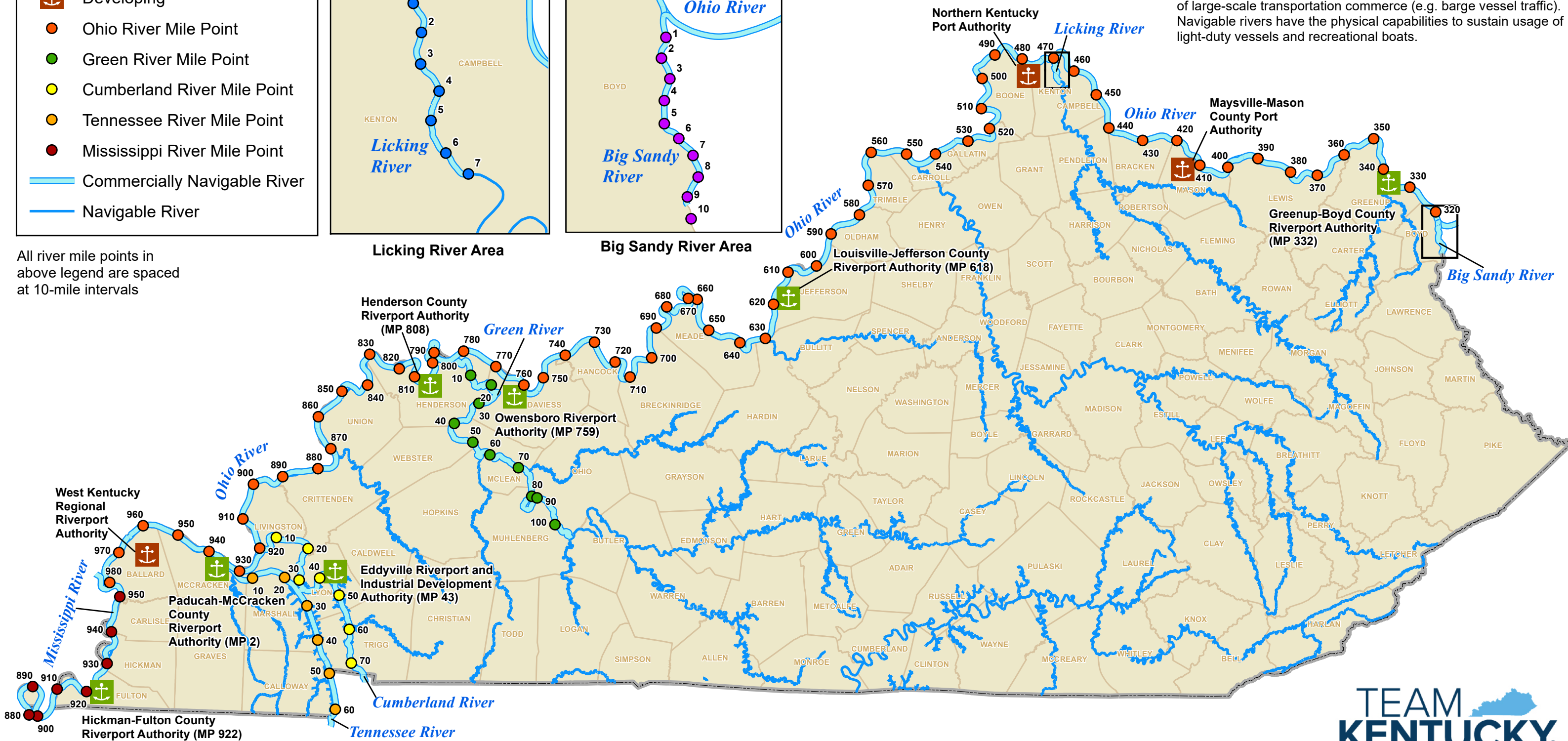
Licking River Area



Big Sandy River Area

Commercially navigable rivers are recognized by the U.S. Army Corps of Engineers as having the physical capability for use of large-scale transportation commerce (e.g. barge vessel traffic). Navigable rivers have the physical capabilities to sustain usage of light-duty vessels and recreational boats.

All river mile points in above legend are spaced at 10-mile intervals



Map Updated: 2023