

APPENDIX A

TRUCK PARKING DASHBOARD

OUTPUTS

TABLE OF CONTENTS

Route	County	Facility Name	Exit Number	Page
I-24	Christian	Flying J Travel Center #662	Exit 86	A-1
I-24	Christian	I-24 Christian Rest Area WB	MM 93	A-2
I-24	Christian	Max Fuel Express - Marathon	Exit 86	A-3
I-24	Christian	Oak Grove Walmart Supercenter Store #3362	Exit 86	A-4
I-24	Christian	Pilot Travel Center #49	Exit 89	A-5
I-24	Christian	Pilot Travel Center #439	Exit 86	A-6
I-24	Lyon	I-24 EB Truck Rest Haven	MM 36	A-7
I-24	Lyon	I-24 WB Truck Rest Haven 45	MM 36	A-8
I-24	Lyon	Pilot Dealer #890 V2	Exit 40	A-9
I-24	Marshall	SUBWAY TRUCK PARKING	Exit 27	A-10
I-24	McCracken	BP Paducah	Exit 11	A-11
I-24	McCracken	I-24 Welcome Center EB / WB	MM 7	A-12
I-24	McCracken	Paducah Walmart Supercenter Store #491 3053520	Exit 4	A-13
I-24	McCracken	Pilot Travel Center #358 West Paducah	Exit 3	A-14
I-24	McCracken	Southern Pride Truck Plaza - NATSN	Exit 16	A-15
I-24	McCracken	Unknown I-24 West Paducah	Exit 3	A-16
I-64	Bath	Valero	Exit 121	A-17
I-64	Boyd	Flying J Travel Center #660	Exit 185	A-18
I-64	Boyd	Super Quik #9	Exit 185	A-19
I-64	Boyd	Unknown Parking I-64	Exit 185	A-20
I-64	Carter	Clark's Pump-N-Shop #56	Exit 161	A-21
I-64	Carter	I-64 Carter Rest Area EB	MM 174	A-22
I-64	Carter	I-64 Carter Rest Area WB	MM 173	A-23
I-64	Carter	Love's Travel Stop # 418 E	Exit 172	A-24
I-64	Carter	Super Quik Olive	Exit 172	A-25
I-64	Clark	Shell - Apple Market #5004	Exit 94	A-26
I-64	Clark	Winchester 96 Truck Stop	Exit 96	A-27
I-64	Franklin	Frankfort Walmart Supercenter Store #720	Exit 53B	A-28
I-64	Montgomery	Closed Rest Area I-64	MM 108	A-29
I-64	Montgomery	Pilot Travel Center #41	Exit 113	A-30
I-64	Montgomery	Super Express Stop #5	Exit 113	A-31
I-64	Montgomery	Walmart Mount Sterling	Exit 110	A-32
I-64	Rowan	I-64 Rowan Rest Area EB	MM 141	A-33
I-64	Rowan	I-64 Rowan Rest Area WB	MM 141	A-34
I-64	Rowan	Morehead Truckstop Peasticks-Owingsville	Exit 133	A-35
I-64	Rowan	Morehead Walmart Supercenter Store #11	Exit 137	A-36
I-64	Shelby	Flying J Travel Center #663 Hemp Ridge 2866	Exit 43	A-37
I-64	Shelby	Love's Travel Stop # 303 Hemp Ridge 2866	Exit 43	A-38
I-64	Shelby	Pilot Travel Center #354	Exit 28	A-39
I-64	Shelby	Welcome Center EB Rest stop	MM 28	A-40
I-64	Woodford	I-64 Woodford Rest Area EB	MM 60	A-41

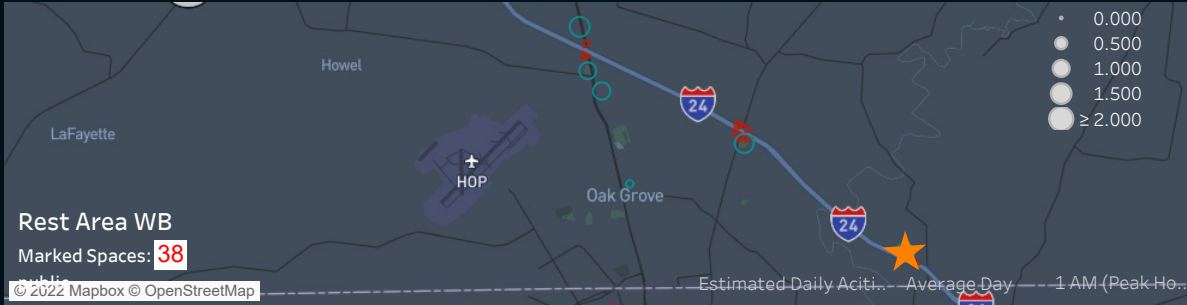
Route	County	Facility Name	Exit Number	Page
I-64	Woodford	I-64 Woodford Rest Area WB	MM 60	A-42
I-65	Bullitt	I-65 Bullitt Rest Area SB	MM 113	A-43
I-65	Bullitt	Love's Travel Stop #238	Exit 116	A-44
I-65	Bullitt	Pilot Travel Center #356	Exit 121	A-45
I-65	Bullitt	Pilot Travel Center #399	Exit 105	A-46
I-65	Bullitt	Shepardsville Walmart Store	Exit 117	A-47
I-65	Bullitt	Speedway 9567	Exit 105	A-48
I-65	Bullitt	Valero	Exit 116	A-49
I-65	Hardin	Petro Glendale #330	Exit 86	A-50
I-65	Hardin	Pilot Travel Center #48	Exit 86	A-51
I-65	Hardin	Pilot Travel Center #392	Exit 81	A-52
I-65	Hart	Adult Superstore I-65	Exit 58	A-53
I-65	Hart	I-65 Hart NB Rest Area	MM 60	A-54
I-65	Hart	I-65 Hart SB Rest Area	MM 60	A-55
I-65	Hart	Love's Travel Stop # 360	Exit 58	A-56
I-65	Hart	Unknown Parking I-65	Exit 58	A-57
I-65	Simpson	Days Inn Extra Parking Franklin	Exit 6	A-58
I-65	Simpson	Flying J Travel Center #661	Exit 2	A-59
I-65	Simpson	I-65 Simpson Rest Area NB	MM 0	A-60
I-65	Simpson	Kentucky Downs Parking Lot	MM 0/Exit 121	A-61
I-65	Simpson	KeyStop - PTP Stop	Exit 2	A-62
I-65	Simpson	Pilot Travel Center #46	Exit 6	A-63
I-65	Simpson	Pilot Travel Center #438	Exit 6	A-64
I-65	Simpson	Sudden Service 62 Travel Center	Exit 6	A-65
I-65	Simpson	Unknown Dirt Lot I-75	Exit 2	A-66
I-65	Warren	Roady's Smiths Grove Travel Center	Exit 38	A-67
I-69	Hopkins	Love's Travel Stop #725 Nebo	Exit 120	A-68
I-69	Hopkins	Pilot Travel Center #156	Exit 108	A-69
I-69	Hopkins	Unknown I-69	Exit 92	A-70
I-69	Hopkins	Walmart I-69 Hanson	Exit 120	A-71
I-69	Marshall	Benton Walmart Supercenter Store #143	Exit 43	A-72
I-69	Marshall	Love's Travel Stop # 348	Exit 27	A-73
I-71	Boone	I-71 Boone Rest Haven	MM 75	A-74
I-71	Carroll	Carrollton Walmart Supercenter Store #2968	Exit 44	A-75
I-71	Gallatin	Love's Travel Stop # 383	Exit 55	A-76
I-71	Gellatin	PTP Stop	Exit 62	A-77
I-71	Henry	Paid Parking Russell Corner	Exit 28	A-78
I-71	Henry	Pilot Travel Center #50 Russell Corner	Exit 28	A-79
I-71	Henry	Pilot Travel Center #440 Russell Corner	Exit 28	A-80
I-71	Oldham	I-71 Oldham Rest Area NB	MM 13	A-81
I-71	Oldham	I-71 Oldham Rest Area SB	MM 13	A-82
I-71	Oldham	Walmart LaGrange	Exit 22	A-83
I-75	Boone	Florence Walmart Supercenter Store #151	Exit 181	A-84
I-75	Boone	Flying J Travel Center #664	Exit 171	A-85
I-75	Boone	I-75 Boone Rest Area NB	MM 177	A-86
I-75	Boone	I-75 Boone Rest Area SB	MM 177	A-87
I-75	Boone	Mr. Fuel Travel Centre	Exit 175	A-88
I-75	Boone	Pilot Travel Center #321	Exit 175	A-89
I-75	Boone	TA Florence #93	Exit 181	A-90
I-75	Boone	TA Walton #28	Exit 175	A-91

Route	County	Facility Name	Exit Number	Page
I-75	Fayette	Hobby Lobby Lexington I-75	Exit 110	A-92
I-75	Fayette	Minit Mart Horse Park Travel - #663	Exit 120	A-93
I-75	Fayette	Speedway I-75 Lexington	Exit 104	A-94
I-75	Fayette	Lexington Walmart Supercenter Store #38	Exit 110	A-95
I-75	Grant	Noble's Restaurant and Truck Stop - Exit-14	Exit 144	A-96
I-75	Grant	Unknown Parking	Exit 159	A-97
I-75	Kenton	I-75 Kenton Rest Haven SB	MM 168	A-98
I-75	Laurel	49er Fuel Center	Exit 49	A-99
I-75	Laurel	Corbin Walmart Supercenter Store #1259	Exit 29	A-100
I-75	Laurel	I-75 Laurel Rest Haven NB	MM 33	A-101
I-75	Laurel	I-75 Laurel Rest Haven SB	MM 34	A-102
I-75	Laurel	London Auto-Truck Center	Exit 41	A-103
I-75	Laurel	London Walmart Supercenter Store #1113 3432	Exit 38	A-104
I-75	Laurel	Love's Travel Stop # 321	Exit 29	A-105
I-75	Laurel	Pilot Travel Center #231	Exit 29	A-106
I-75	Laurel	Shell I-75 Corbin	Exit 29	A-107
I-75	Laurel	Shell London I-75	Exit 41	A-108
I-75	Laurel	Unknown I-75	Exit 29	A-109
I-75	Laurel	Valero Truck Stop	Exit 41	A-110
I-75	Madison	76 Fuel Center	Exit 76	A-111
I-75	Madison	Berea Walmart Supercenter Store #1190	Exit 76	A-112
I-75	Madison	Love's Travel Stop # 291	Exit 95	A-113
I-75	Madison	Richmond Walmart Supercenter Store #71 68	Exit 87	A-114
I-75	Rockcastle	Derby City South Truck Plaza	Exit 62	A-115
I-75	Rockcastle	Hardee's I-75	Exit 62	A-116
I-75	Rockcastle	Mt Vernon Fuel Center	Exit 59	A-117
I-75	Scott	Georgetown Walmart Supercenter Store # Great Crossi	Exit 126	A-118
I-75	Scott	I-75 Scott Rest Area NB 60	MM 127	A-119
I-75	Scott	I-75 Scott Rest Area SB 60	MM 127	A-120
I-75	Scott	I-75 Waffle House	Exit 159	A-121
I-75	Scott	Love's Travel Stop # 618	Exit 136	A-122
I-75	Scott	Pilot Travel Center #47	Exit 129	A-123
I-75	Scott	Pilot Travel Center #353	Exit 129	A-124
I-75	Whitley	I-75 Whitley Rest Area NB	MM 2	A-125
I-75	Whitley	Pilot Travel Center #437	Exit 11	A-126
I-75	Whitley	Unknown Gravel Lot I-75	Exit 11	A-127
I-75	Whitley	Williamsburg Walmart Supercenter Store #1048	Exit 11	A-128
I-165	Ohio	Huck's Travel Center	Exit 41B	A-129
I-165	Warren	IGA Express Shell	Exit 5	A-130
I-165	Warren	Marathon Gas	Exit 3	A-131
I-169	Christian	Walmart Hopkinsville US-41	Exit 7	A-132
I-265	Jefferson	Middletown Walmart Supercenter Store #4	Exit 27	A-133
Purchase Pkwy	Fulton	I-69 Fulton Rest Haven	MM 0	A-134
KY-80	Perry	Hazard Walmart Supercenter Store #1247	MM 9	A-135
US-23	Boyd	Ashland Walmart Supercenter Store #1426	MM 20	A-136
US-23	Lawrence	Louisa Walmart Supercenter Store #4461	MM 17	A-137
US-25E N 12th St	Bell	Pilot Travel Center #240	MM 4	A-138
US-25E	Bell	Middlesboro Walmart Supercenter Store #739	MM 3	A-139
US-27	Bourbon	Paris Walmart Supercenter Store #493	MM 7	A-140

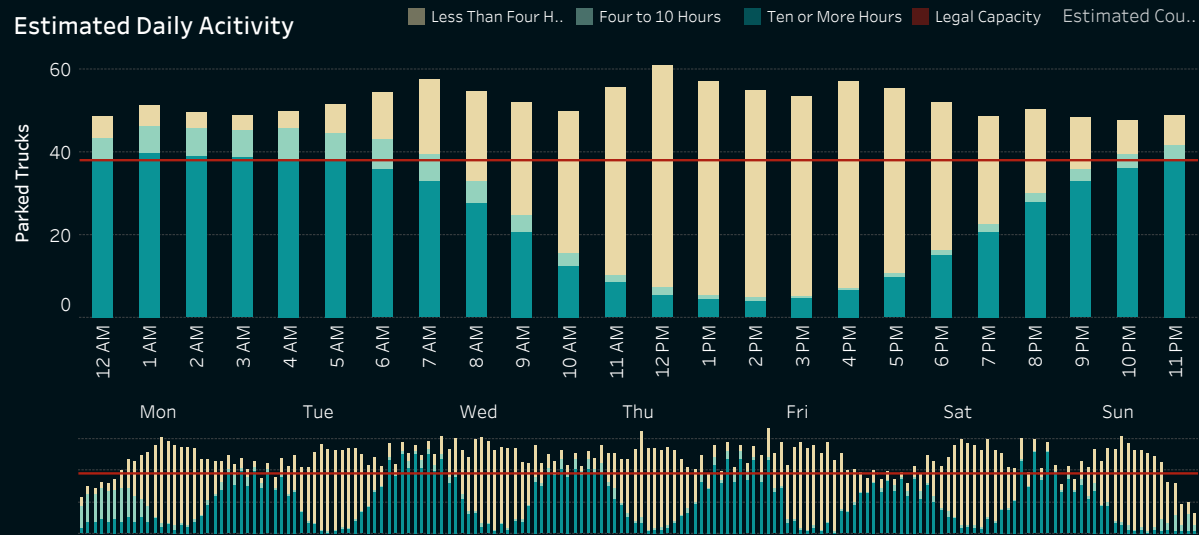
Route	County	Facility Name	Exit Number	Page
US-27	Campbell	Alexandria Walmart Supercenter Store #19	MM 12	A-141
US-31W	Hardin	Elizabethtown Walmart Supercenter Store #709	MM 20	A-142
US-41 North	Henderson	Circle K Henderson	MM 18	A-143
US-60	Daviess	Owensboro Walmart Supercenter Store #701	Exit 14	A-144
US-60	Daviess	Owensboro Walmart Supercenter Store #3363	Exit 18	A-145
US-60	McCracken	Paducah Walmart Supercenter Store #431	MM 17	A-146
US-60	Union	Morganfield Walmart Supercenter Store #257	MM 17	A-147
US-62	Grayson	Leitchfield Walmart Supercenter Store #445	MM 23	A-148
US-68 Bypass	Logan	Russellville Walmart Supercenter Store #736	MM 9	A-149
US-68	Barren	Glasgow Walmart Supercenter Store #711	MM 11	A-150
US-68	Taylor	Campbellsville Walmart Supercenter Store #665	MM 5	A-151
US-127B	Anderson	Lawrenceburg Walmart Supercenter Store	MM 4	A-152
Western KY Pkwy	Hardin	Love's Travel Stop # 716	Exit 133	A-153
Western KY Pkwy	Ohio	WK Truck Stop	Exit 75	A-154
Bluegrass Pkwy	Nelson	Bardstown Walmart Supercenter Store #72	Exit 25	A-155

I-24, Christian, I-24 Christian Rest Area WB, MM 93

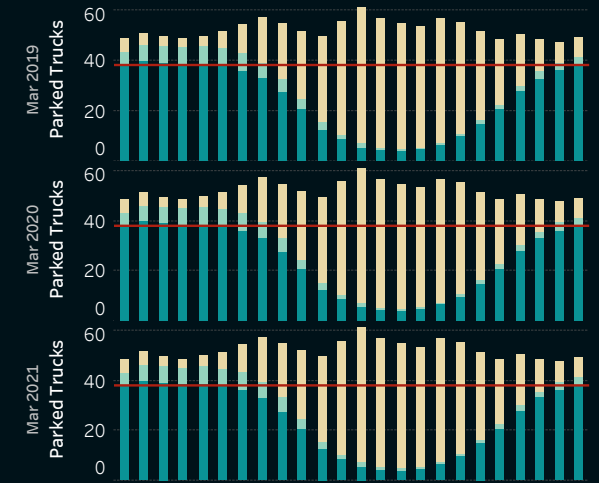
Factor: 2.630
Location ID: 10p



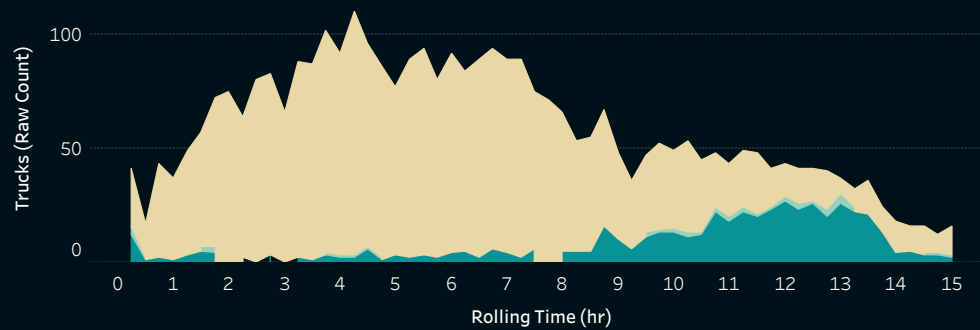
Estimated Daily Activity



Three Year Trend



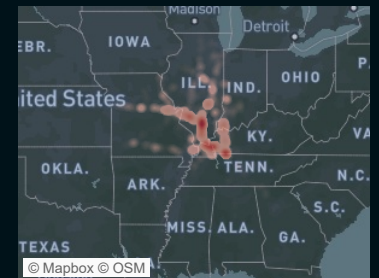
Time Since Last 10 or More Hour Stop



Prior Stop

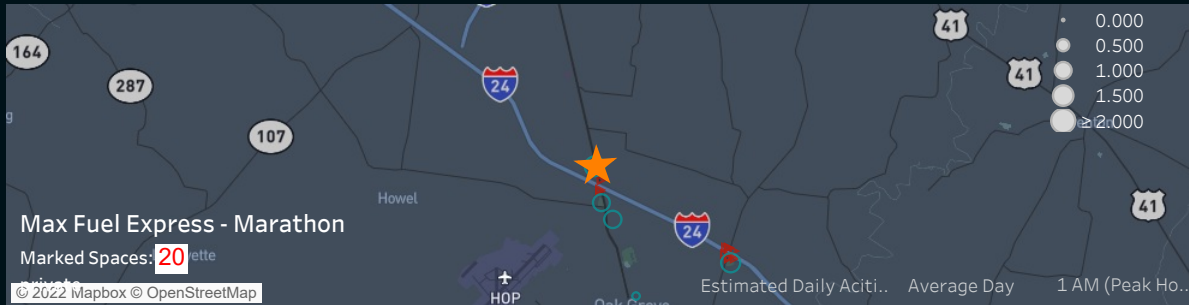


Next Stop

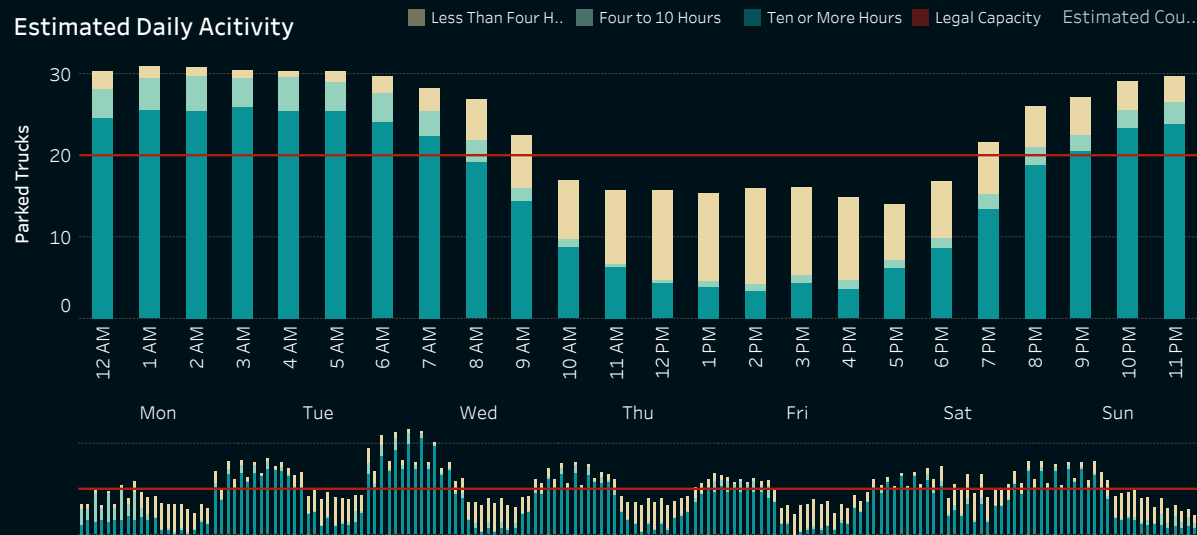


I-24, Christian, Max Fuel Express - Marathon, Exit 86

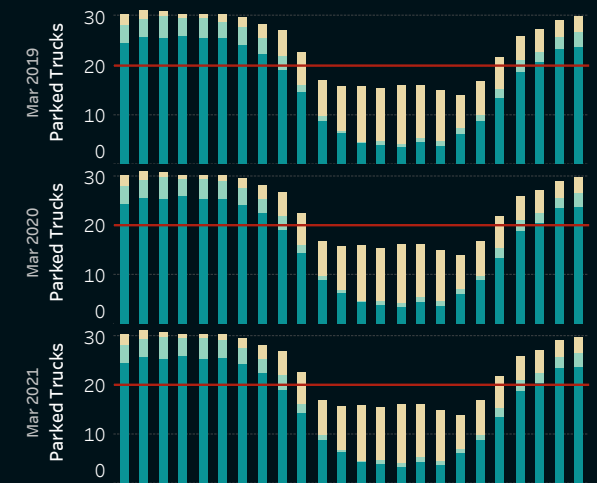
Factor: 2.630
Location ID: 16p



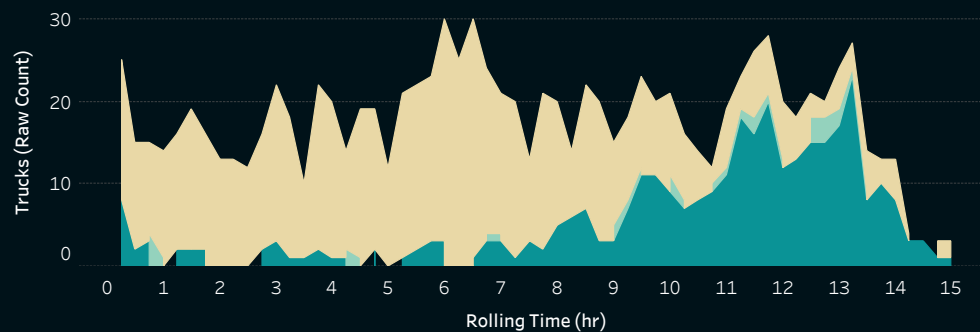
Estimated Daily Activity



Three Year Trend



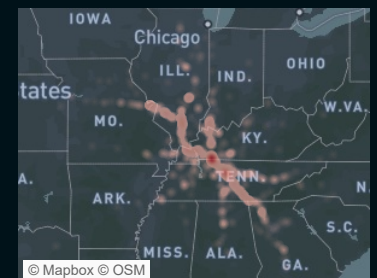
Time Since Last 10 or More Hour Stop



Prior Stop

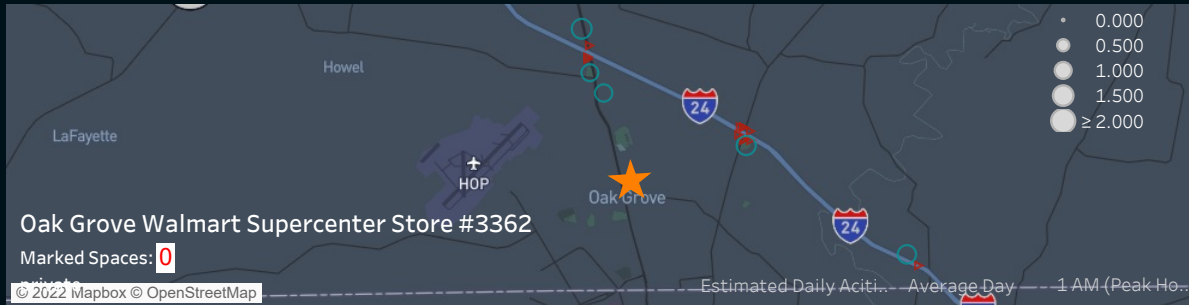


Next Stop

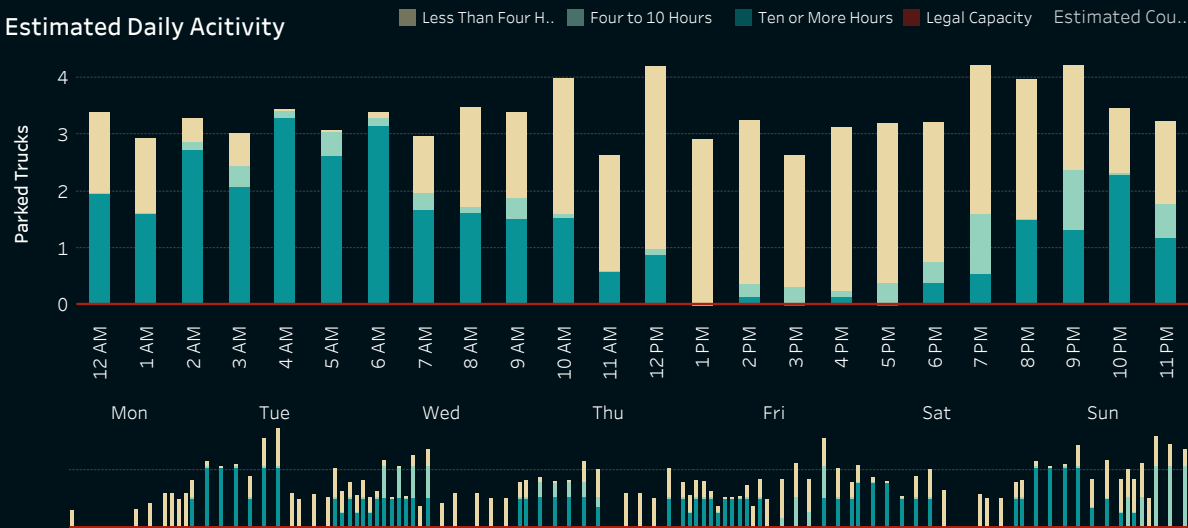


I-24, Christian, Oak Grove Walmart Supercenter Store #3362, Exit 86

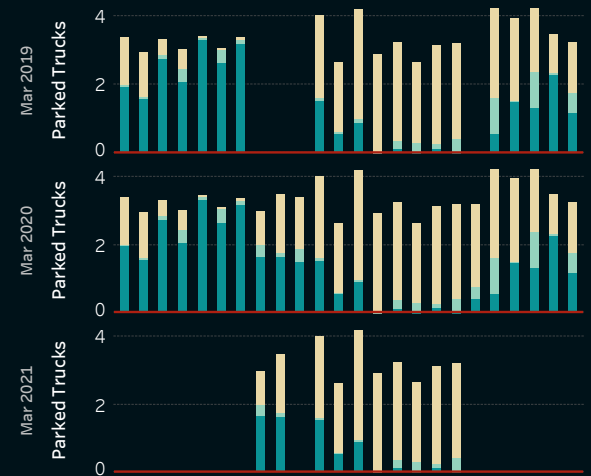
Factor: 2.630
Location ID: 178p



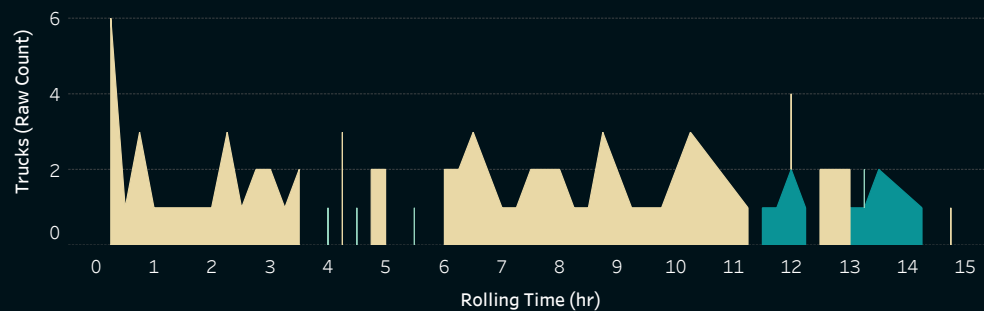
Estimated Daily Activity



Three Year Trend



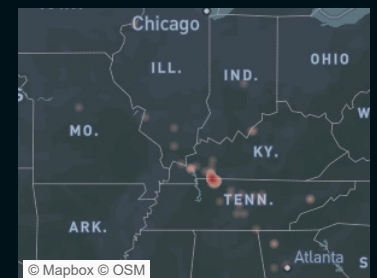
Time Since Last 10 or More Hour Stop



Prior Stop

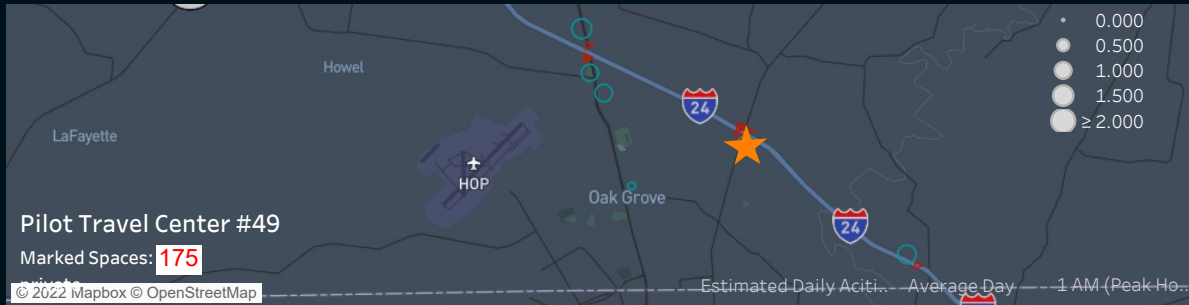


Next Stop

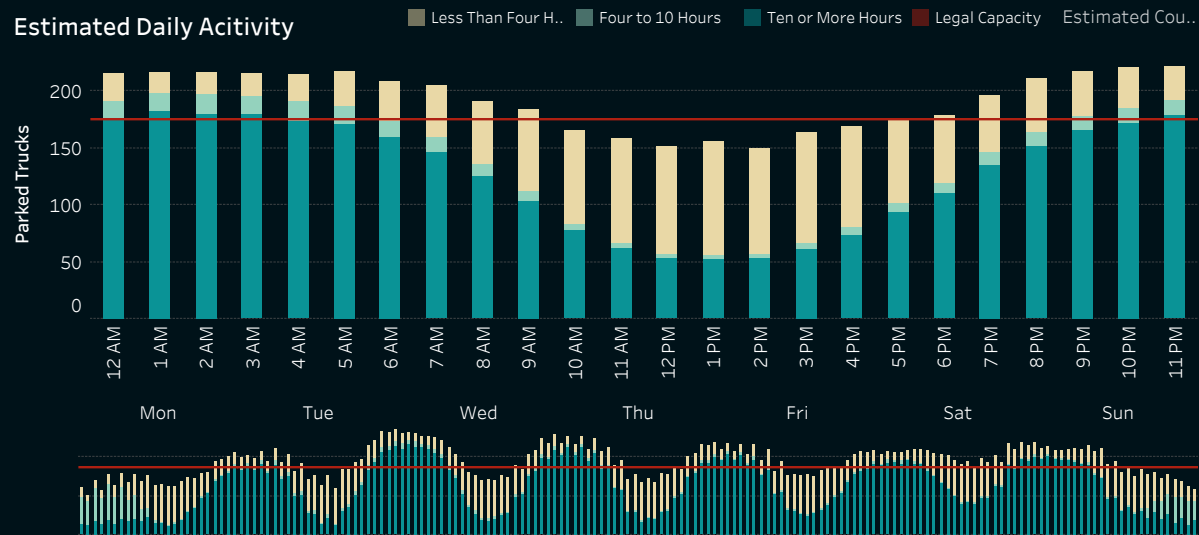


I-24, Christian, Pilot Travel Center #49, Exit 89

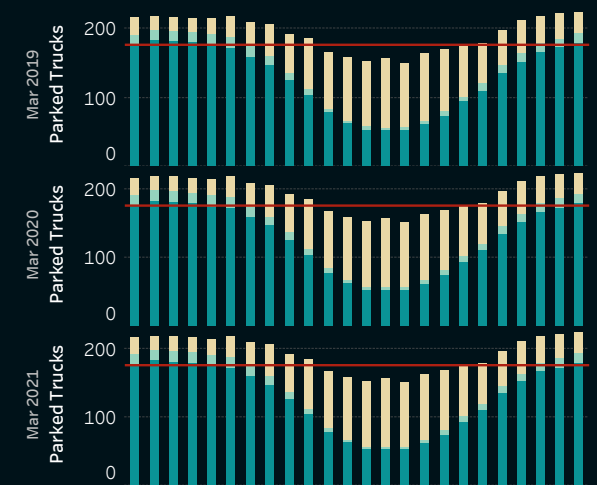
Factor: 2.630
Location ID: 27p



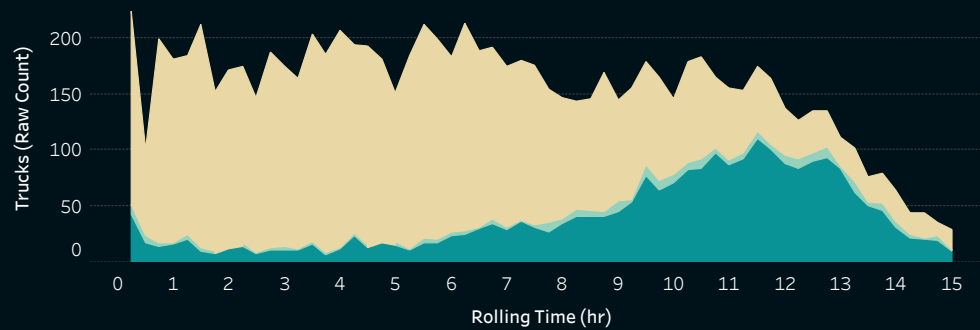
Estimated Daily Activity



Three Year Trend



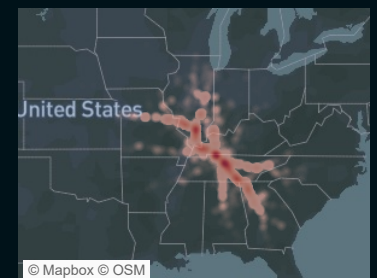
Time Since Last 10 or More Hour Stop



Prior Stop

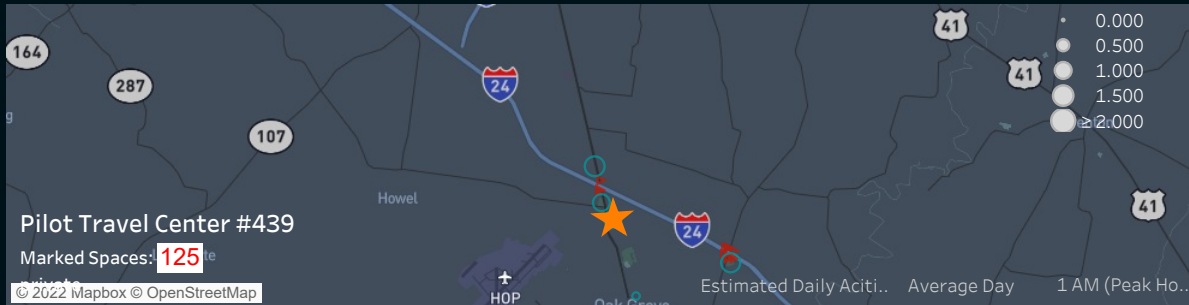


Next Stop

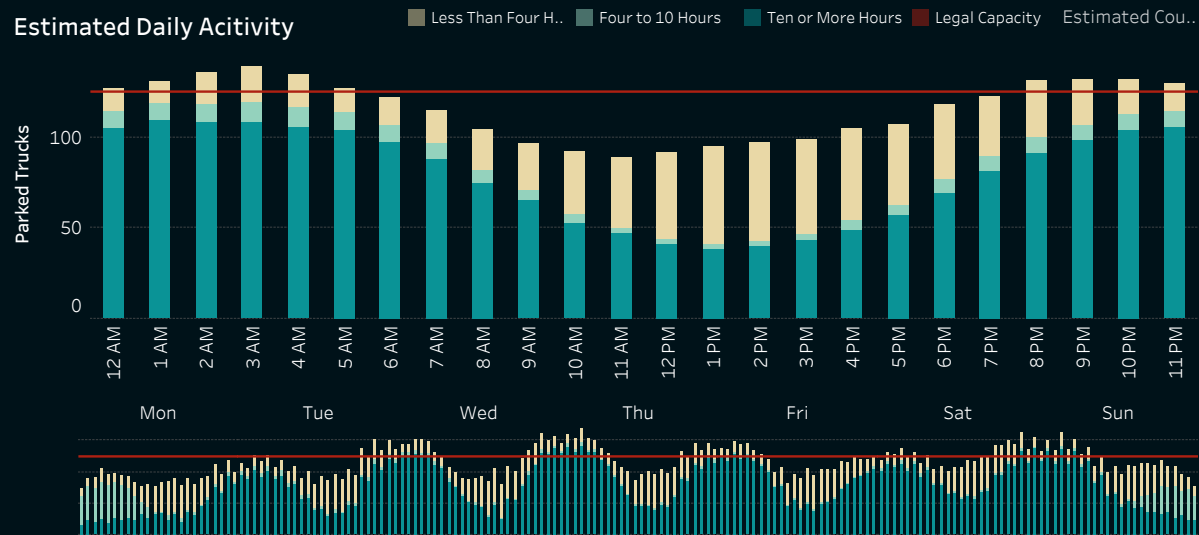


I-24, Christian, Pilot Travel Center #439, Exit 86

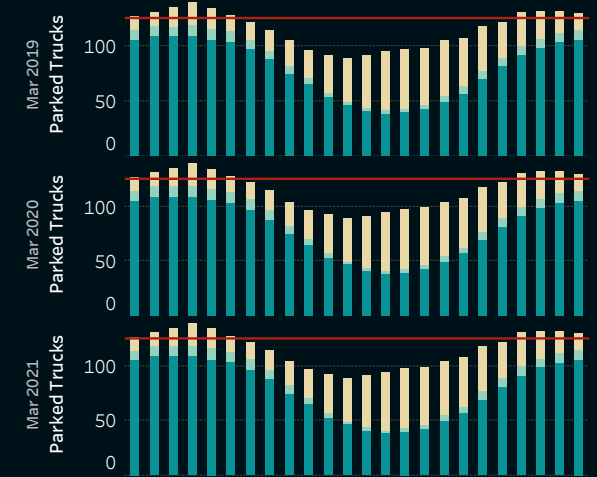
Factor: 2.630
Location ID: 18p



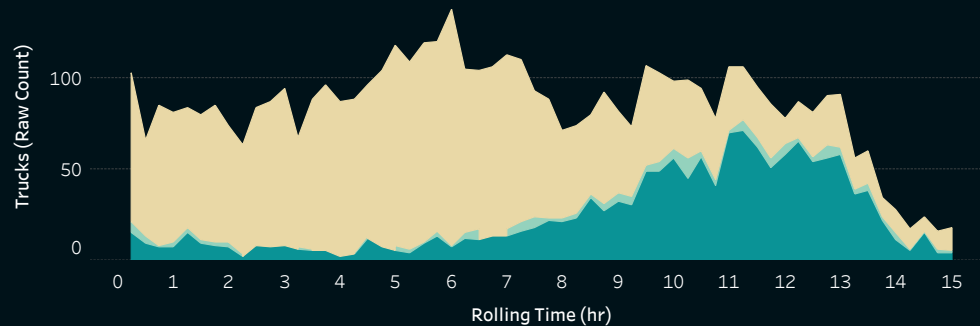
Estimated Daily Activity



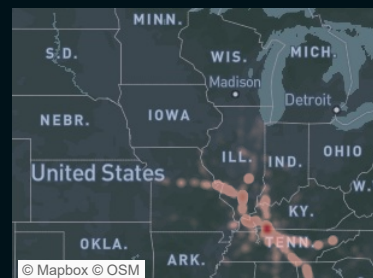
Three Year Trend



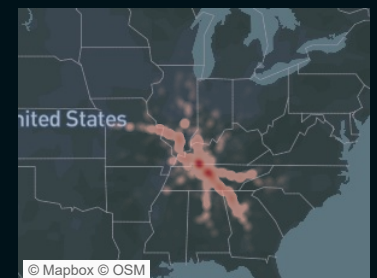
Time Since Last 10 or More Hour Stop



Prior Stop

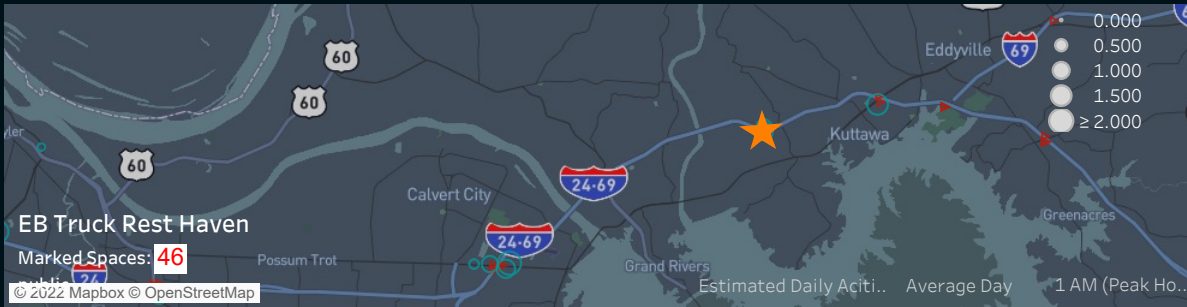


Next Stop

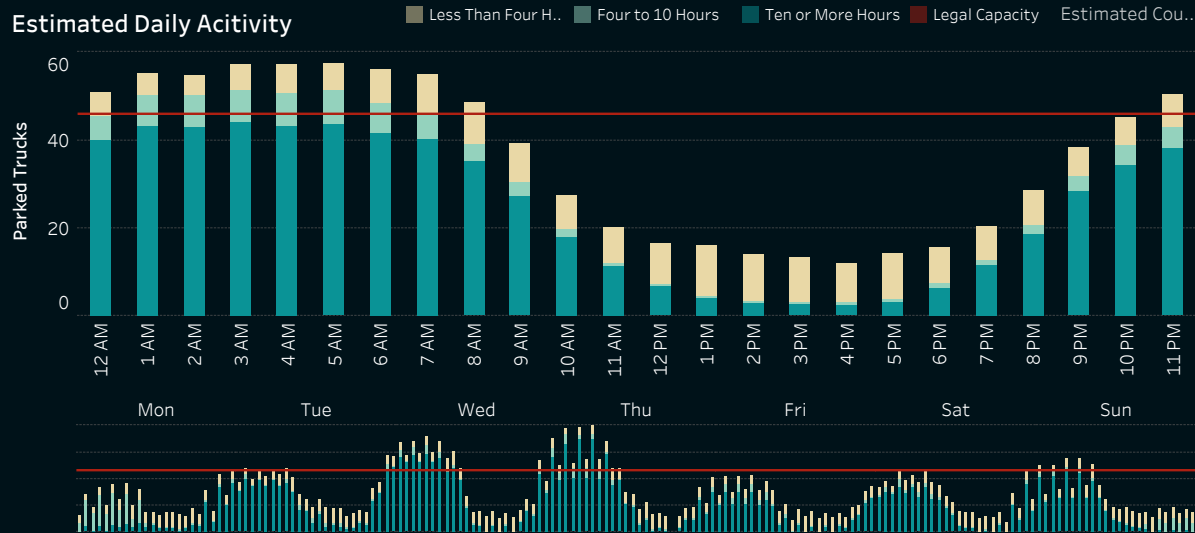


I-24, Lyon, I-24 EB Truck Rest Haven, MM 36

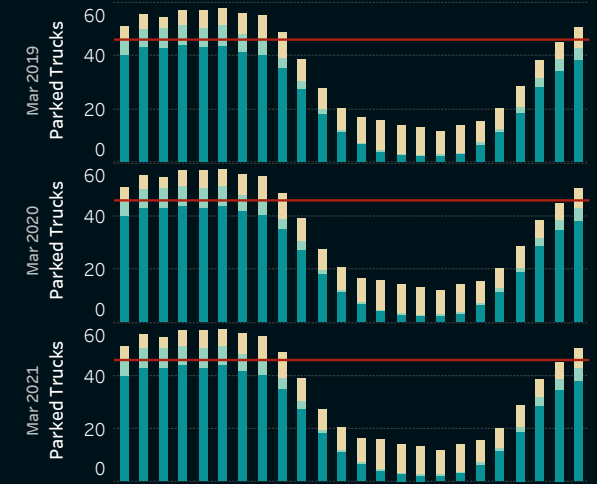
Factor: 3.310
Location ID: 26p



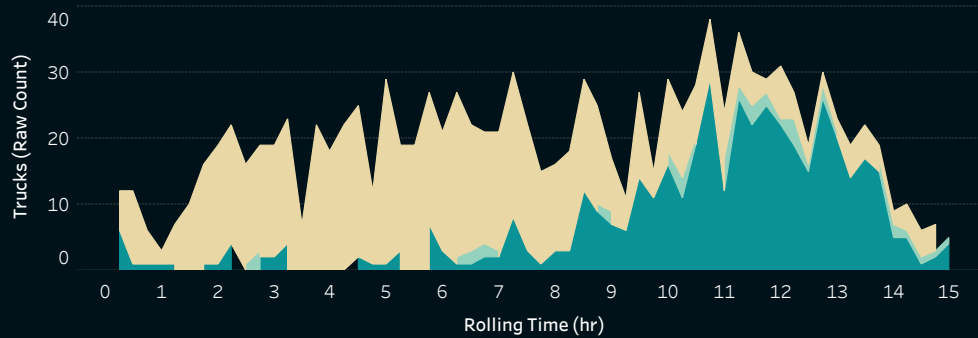
Estimated Daily Activity



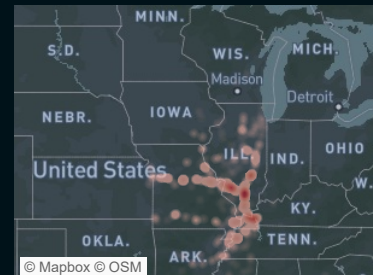
Three Year Trend



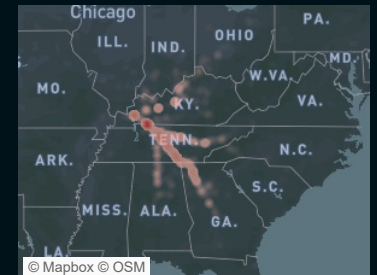
Time Since Last 10 or More Hour Stop



Prior Stop

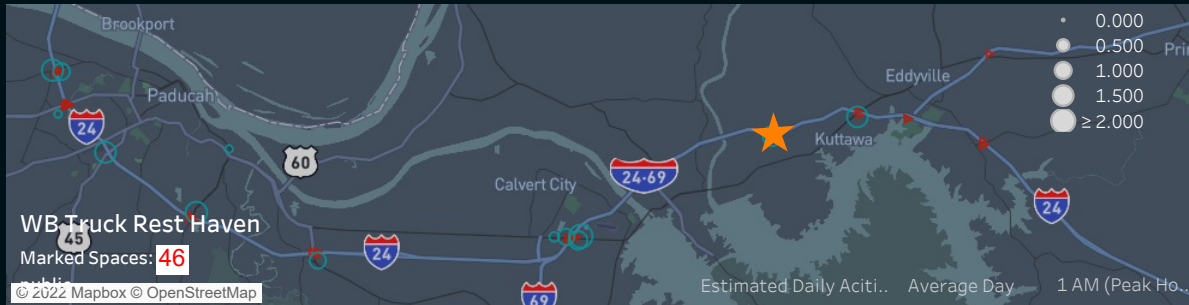


Next Stop

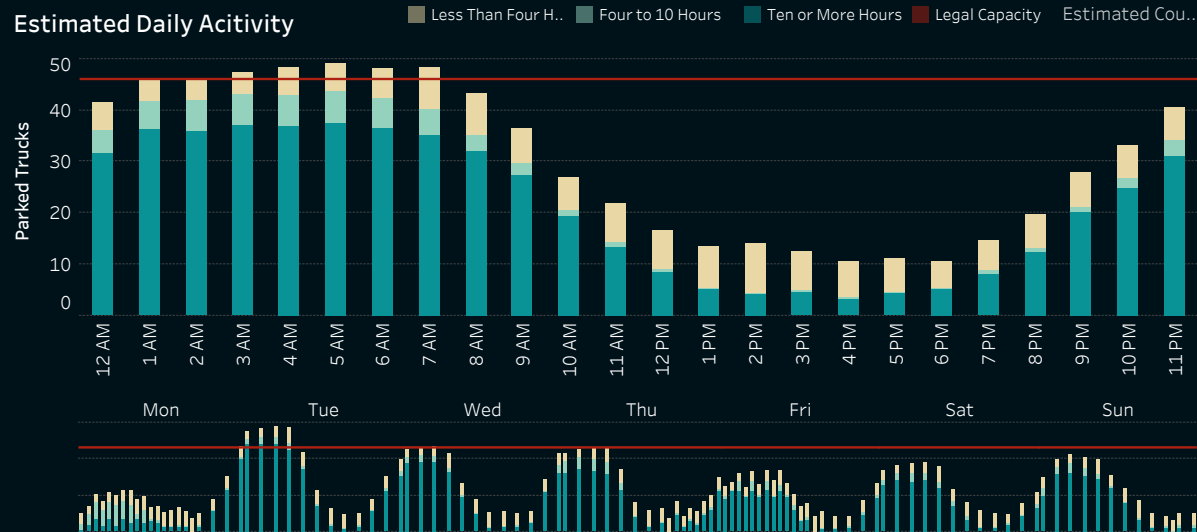


I-24, Lyon, I-24 WB Truck Rest Haven 45, MM 36

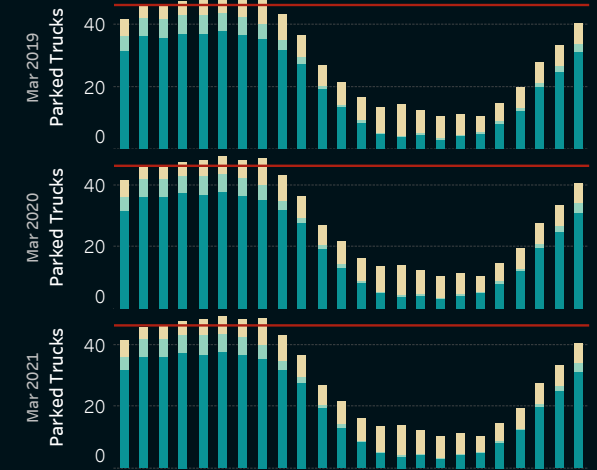
Factor: 3.310
Location ID: 25p



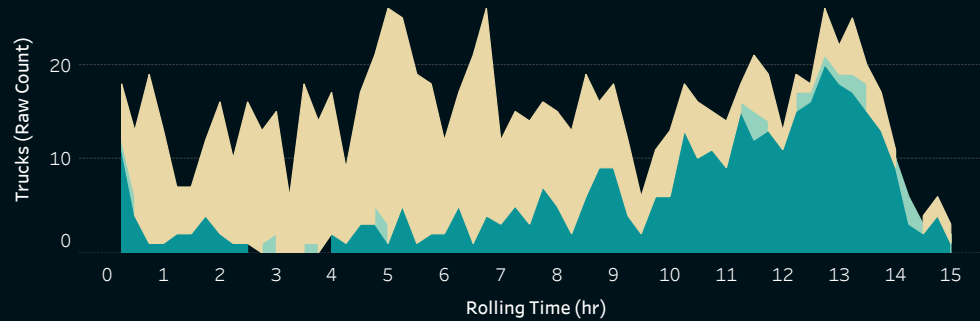
Estimated Daily Activity



Three Year Trend



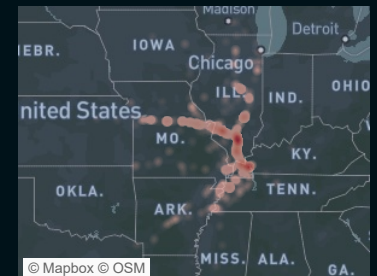
Time Since Last 10 or More Hour Stop



Prior Stop

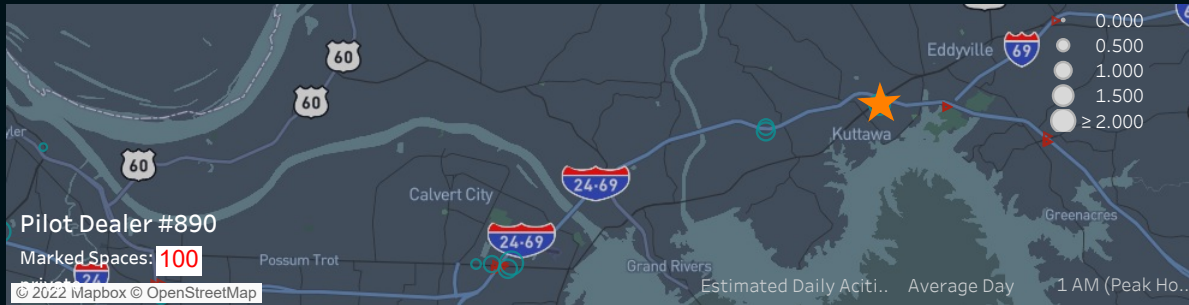


Next Stop

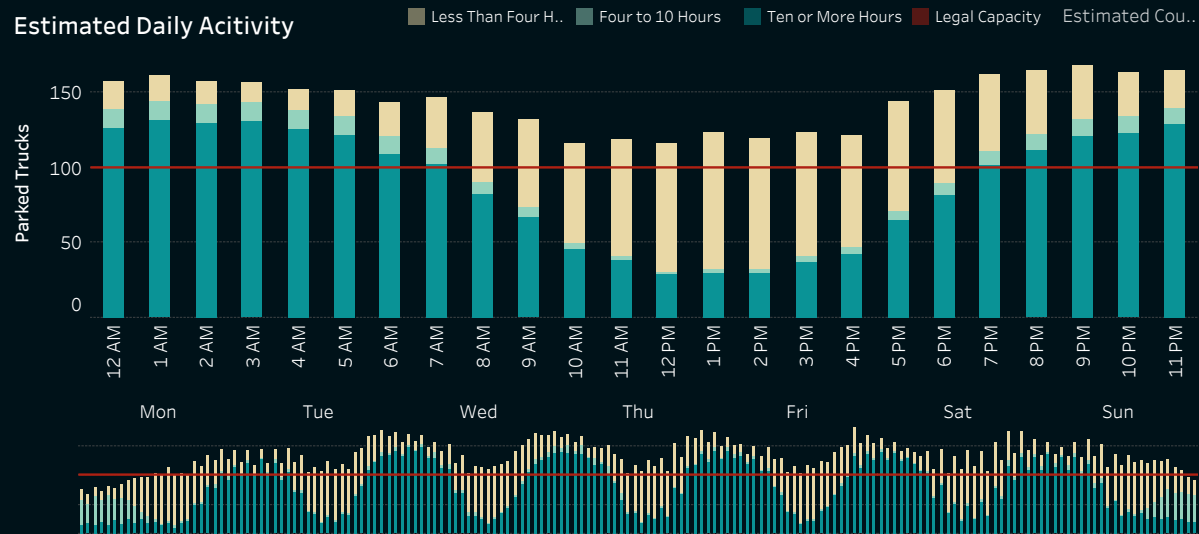


I-24, Lyon, Pilot Dealer #890 V2, Exit 40

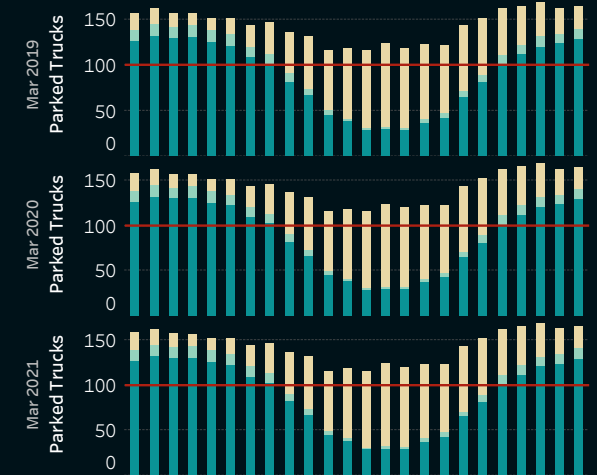
Factor: 3.000
Location ID: 29p



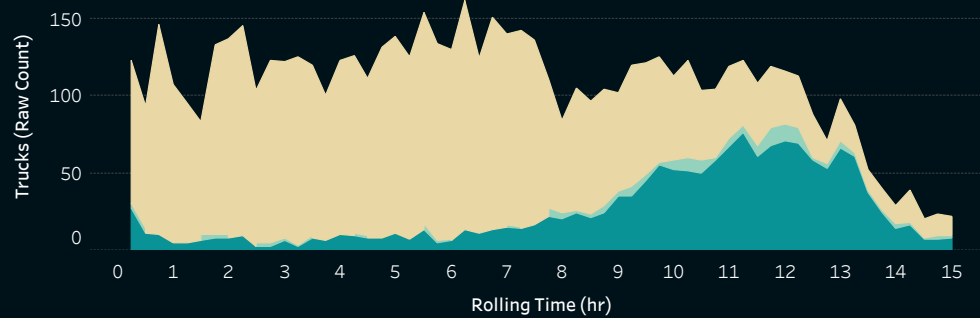
Estimated Daily Activity



Three Year Trend



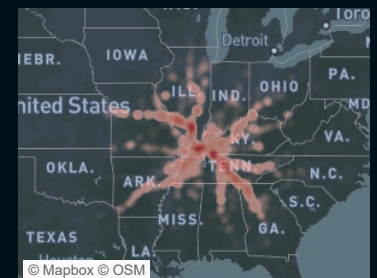
Time Since Last 10 or More Hour Stop



Prior Stop

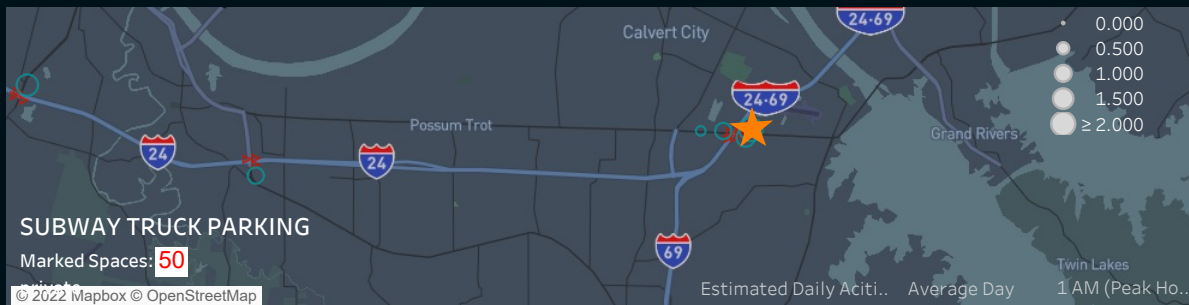


Next Stop

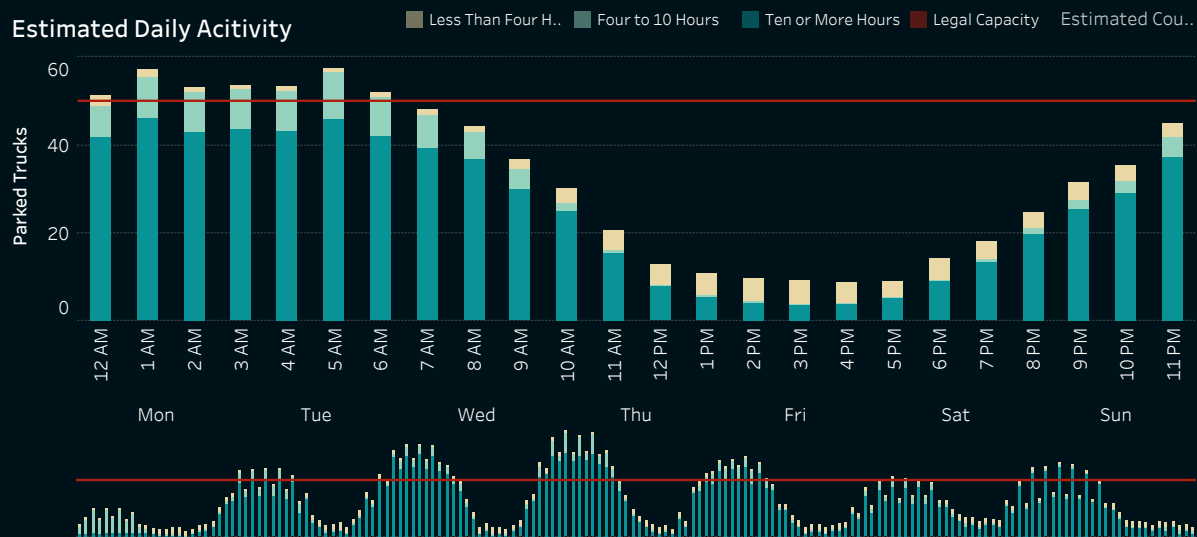


I-24, Marshall, SUBWAY TRUCK PARKING, Exit 27

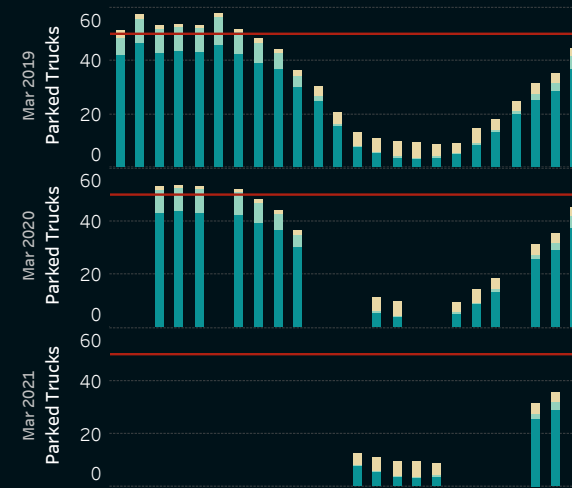
Factor: 3.321
Location ID: 24p



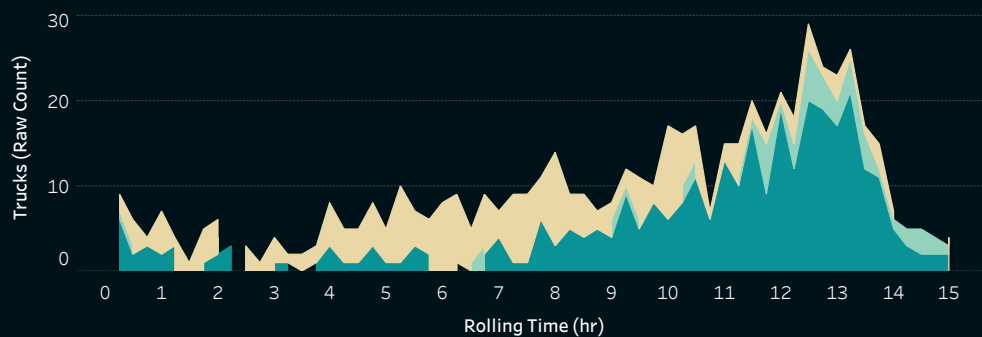
Estimated Daily Activity



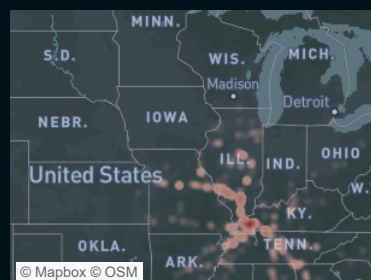
Three Year Trend



Time Since Last 10 or More Hour Stop



Prior Stop

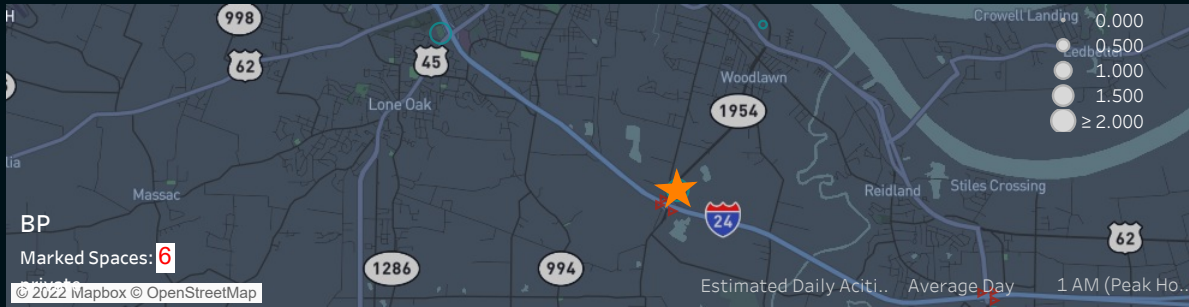


Next Stop

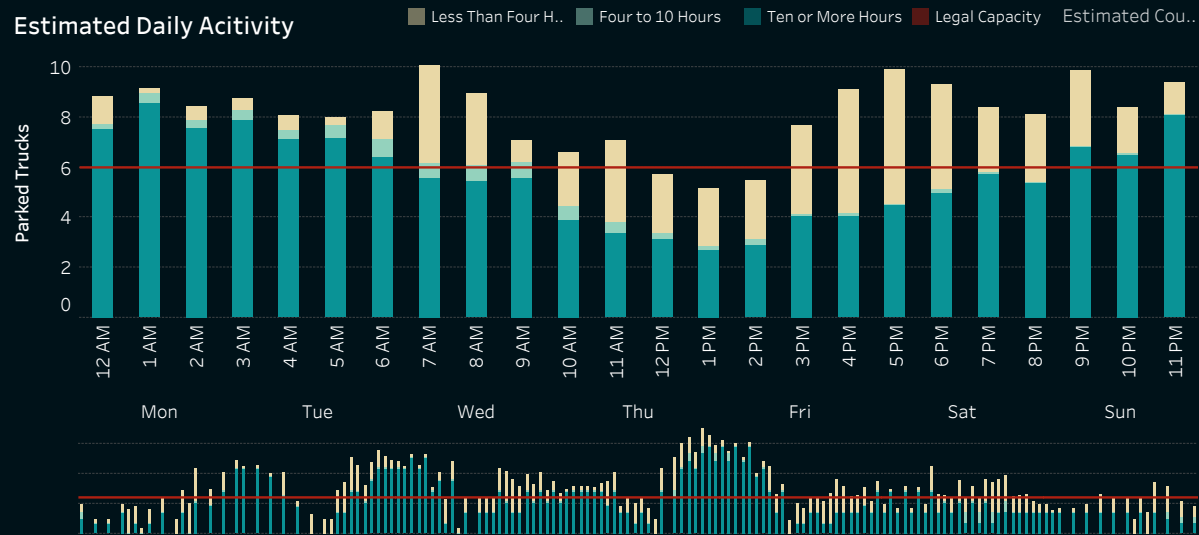


I-24, McCracken, BP Paducah, Exit 11

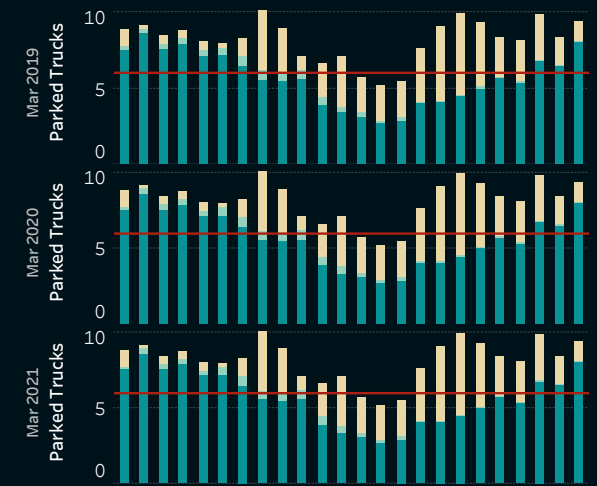
Factor: 3.636
Location ID: 6p



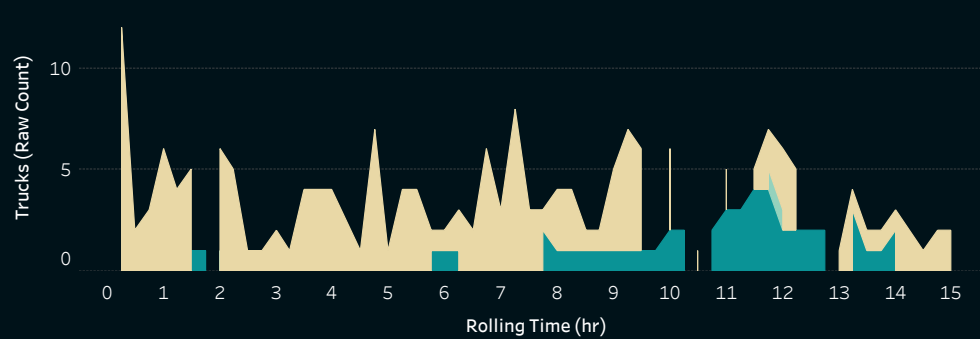
Estimated Daily Activity



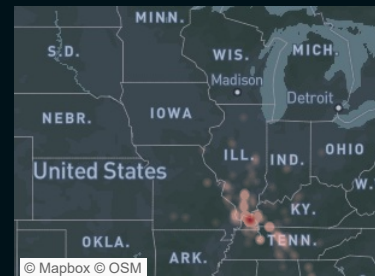
Three Year Trend



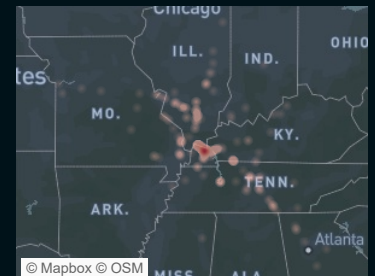
Time Since Last 10 or More Hour Stop



Prior Stop

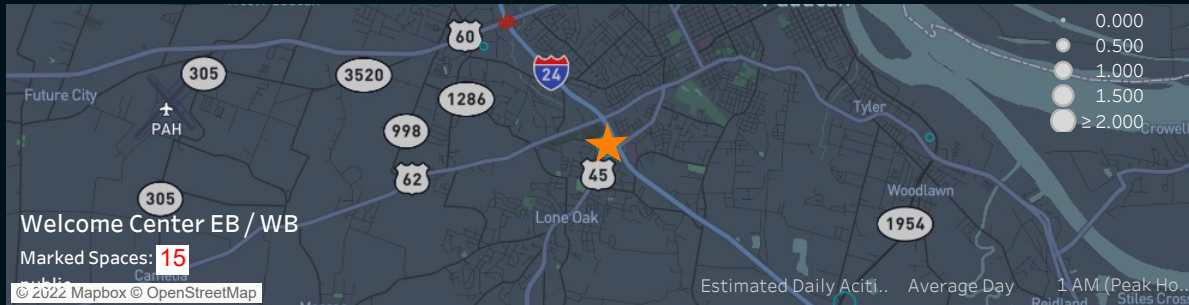


Next Stop

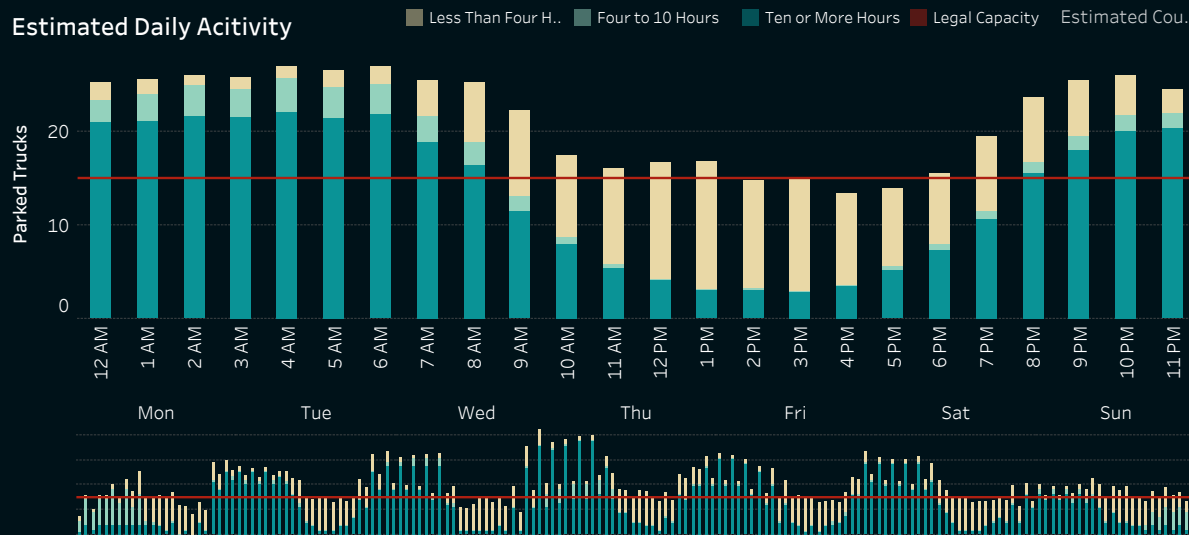


I-24, McCracken, I-24 Welcome Center EB / WB, MM 7

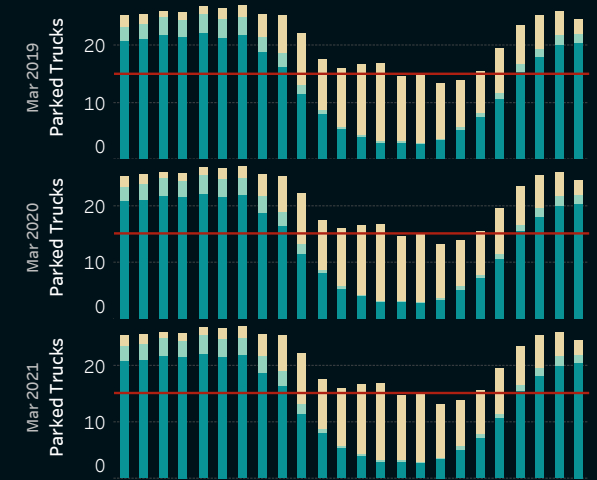
Factor: 3.636
Location ID: 21p



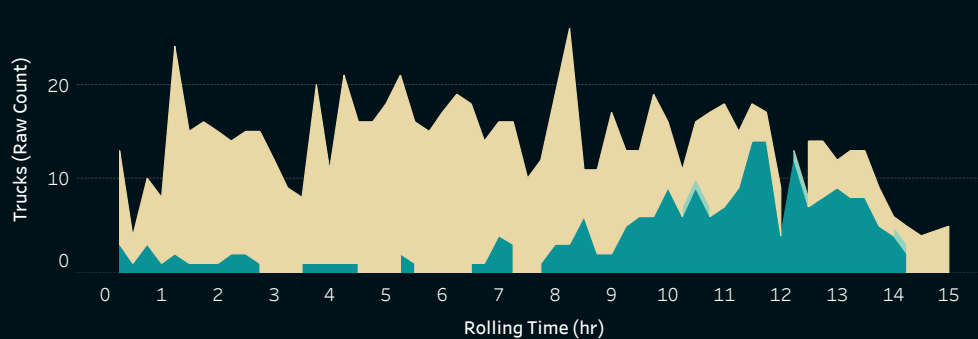
Estimated Daily Activity



Three Year Trend



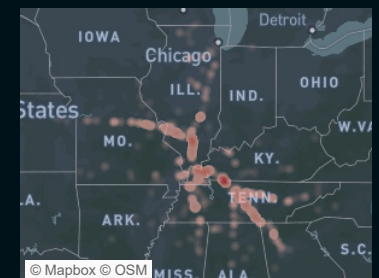
Time Since Last 10 or More Hour Stop



Prior Stop




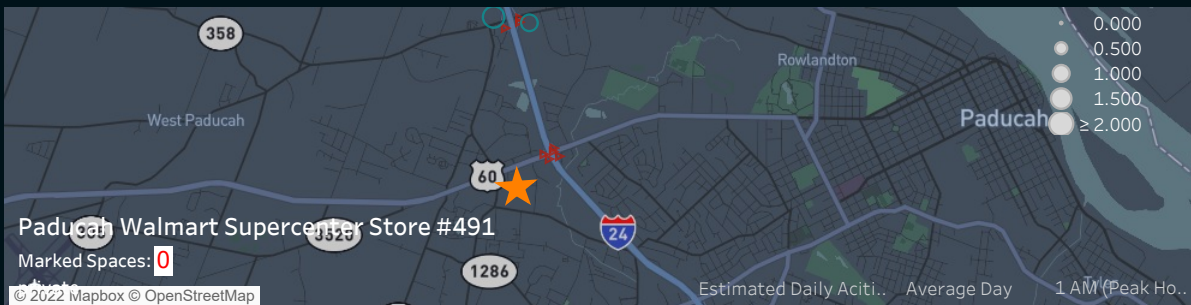
Next Stop



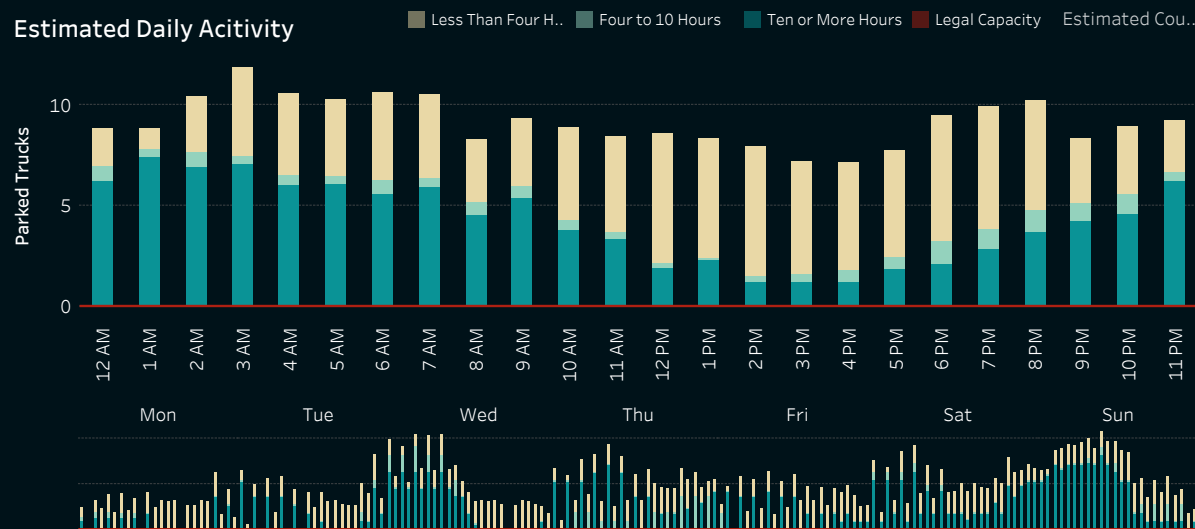
I-24, McCracken, Paducah Walmart Supercenter Store #491 3053520, Exit 4

Factor: 3.636

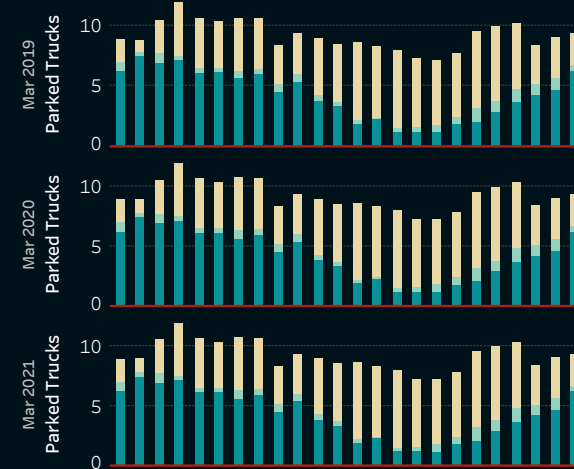
Location ID: 9p



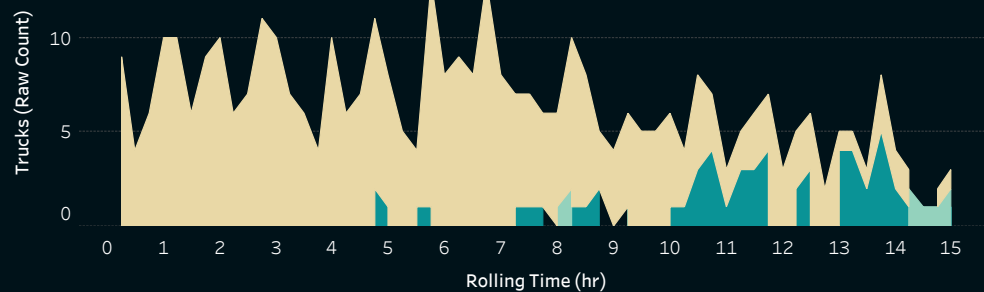
Estimated Daily Activity



Three Year Trend



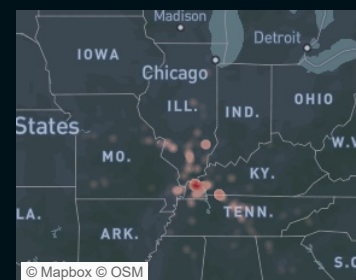
Time Since Last 10 or More Hour Stop



Prior Stop

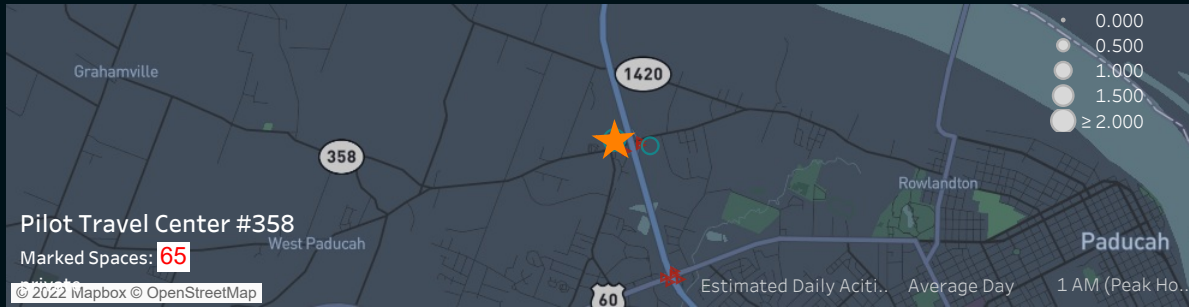


Next Stop

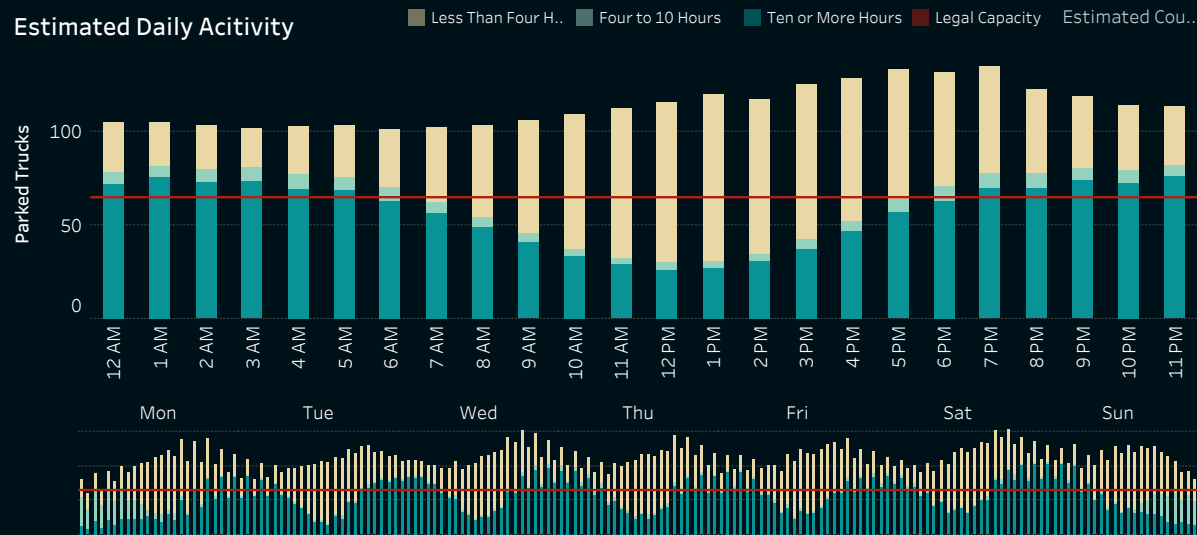


I-24, McCracken, Pilot Travel Center #358 West Paducah, Exit 3

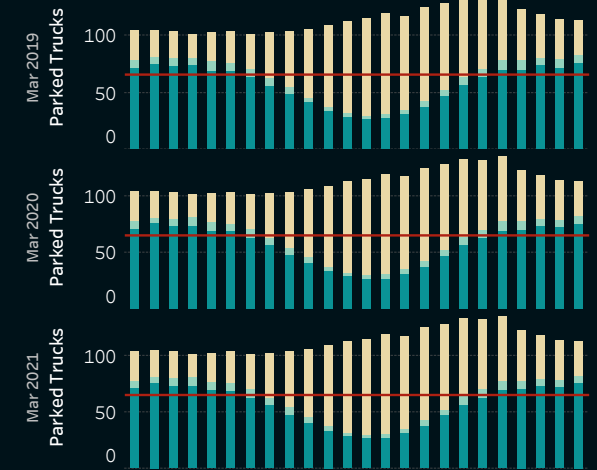
Factor: 3.636
Location ID: 15p



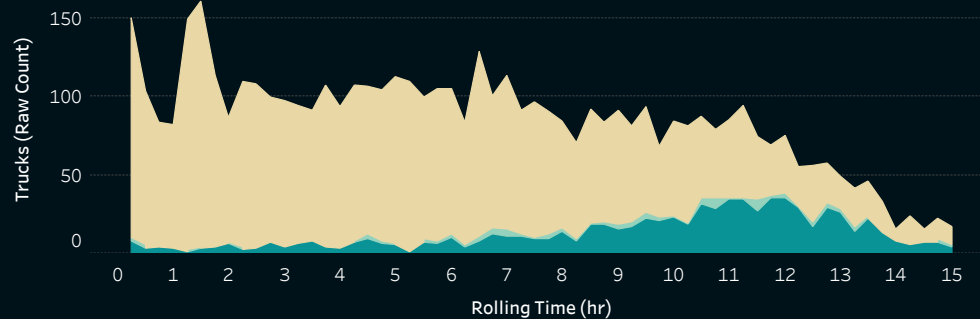
Estimated Daily Activity



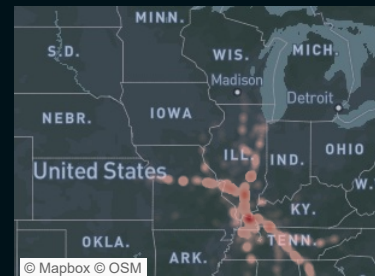
Three Year Trend



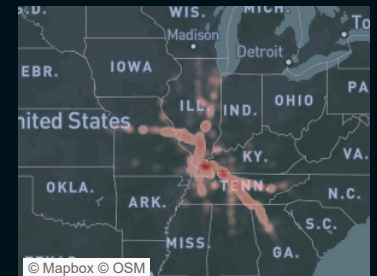
Time Since Last 10 or More Hour Stop



Prior Stop

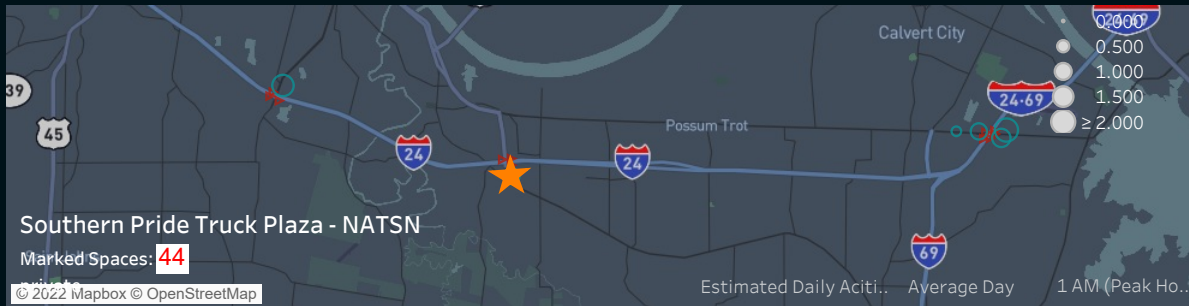


Next Stop

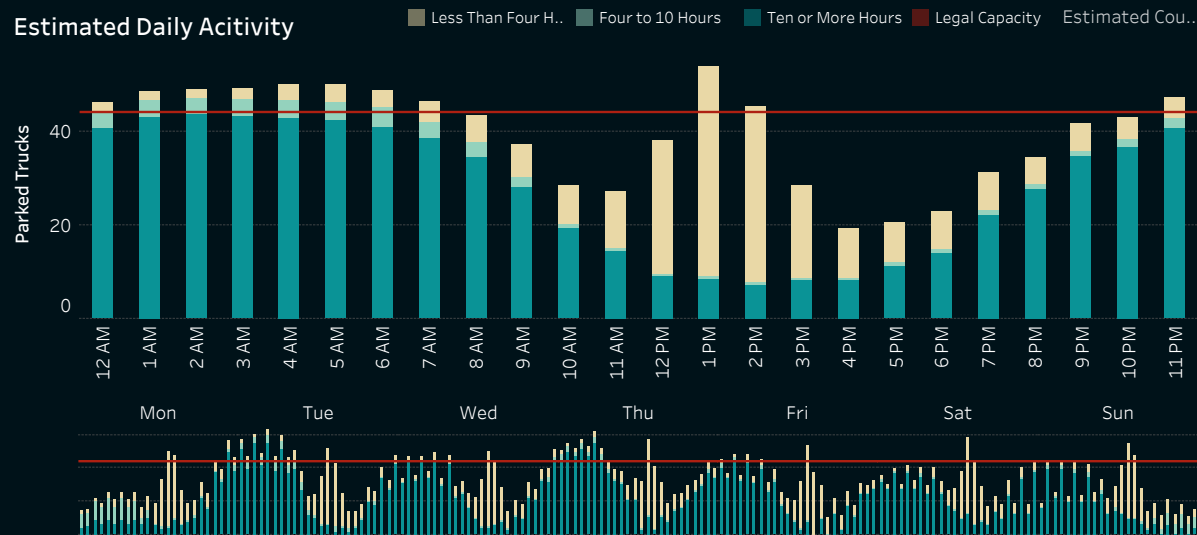


I-24, McCracken, Southern Pride Truck Plaza - NATSN, Exit 16

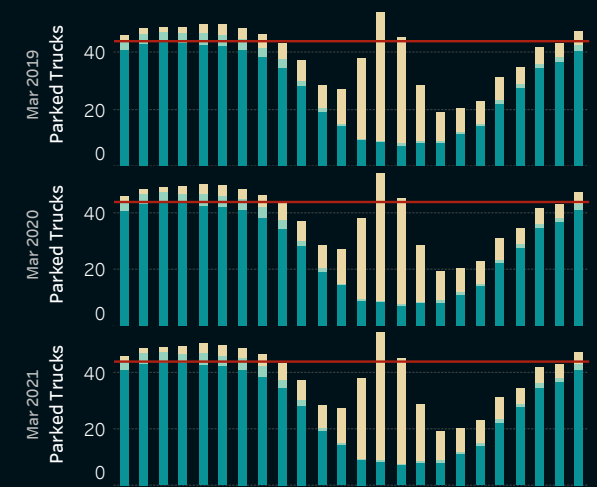
Factor: 3.321
Location ID: 20p



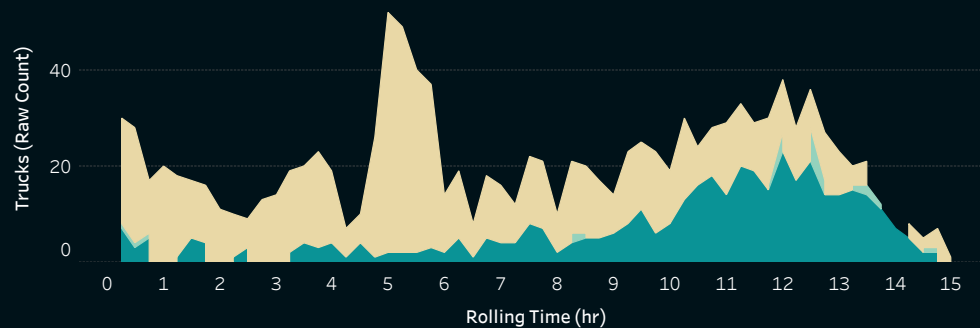
Estimated Daily Activity



Three Year Trend



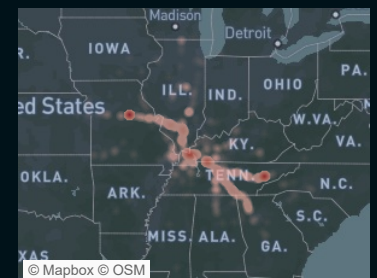
Time Since Last 10 or More Hour Stop



Prior Stop

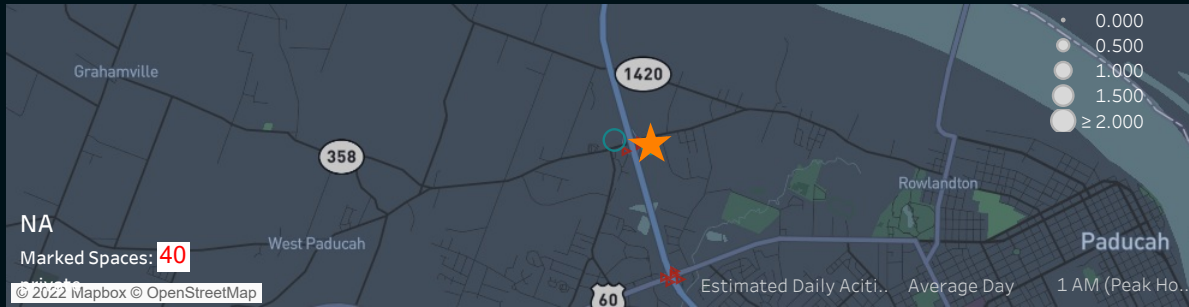


Next Stop

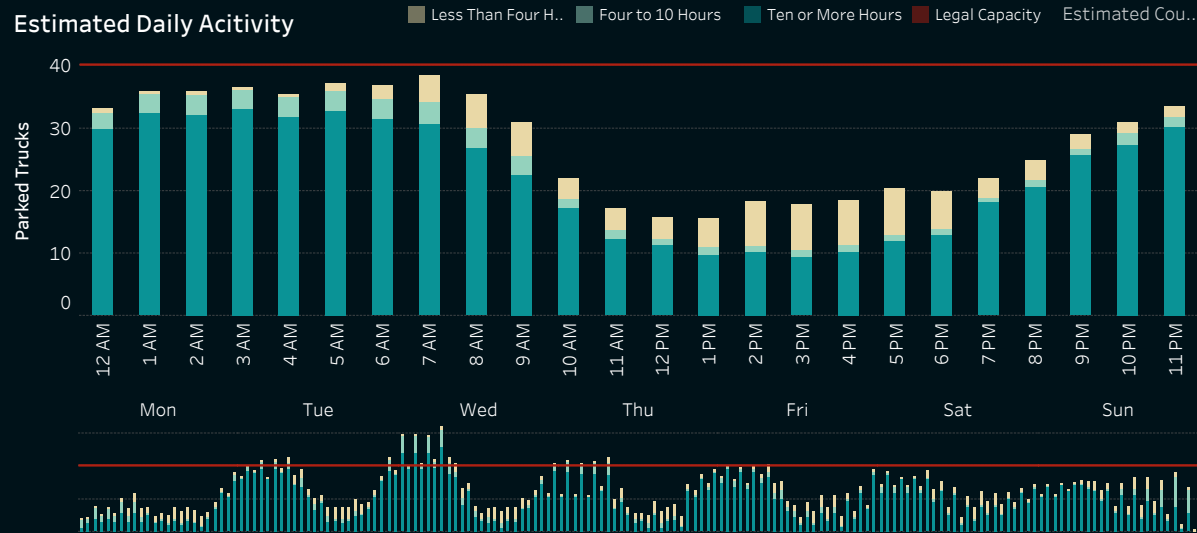


I-24, McCracken, Unknown I-24 West Paducah, Exit 3

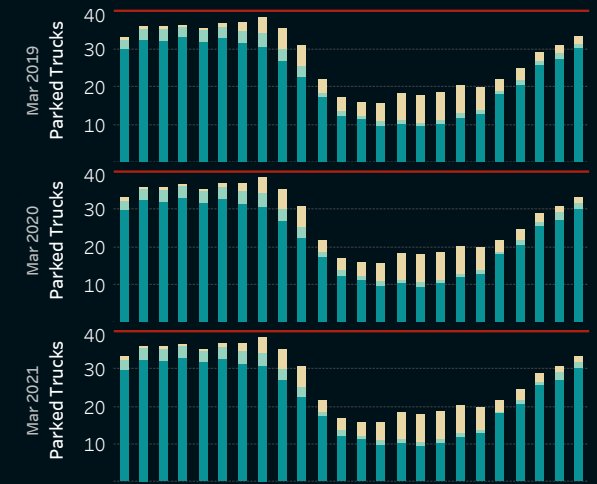
Factor: 3.636
Location ID: 14p



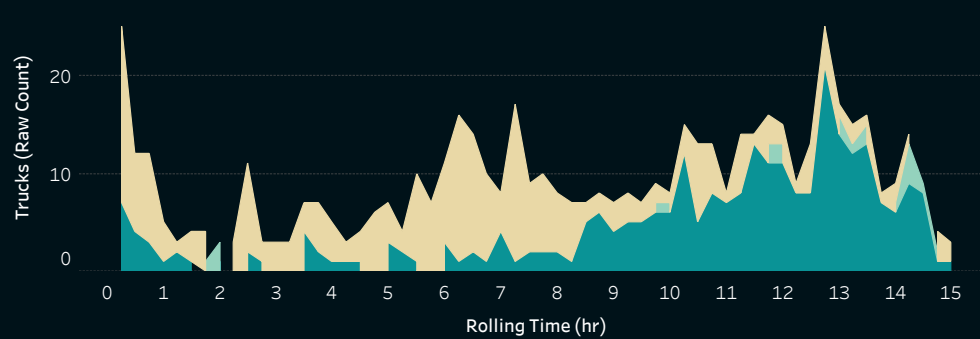
Estimated Daily Activity



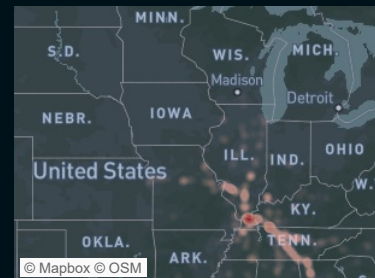
Three Year Trend



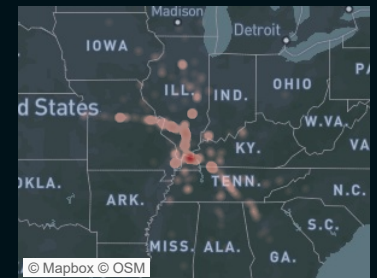
Time Since Last 10 or More Hour Stop



Prior Stop

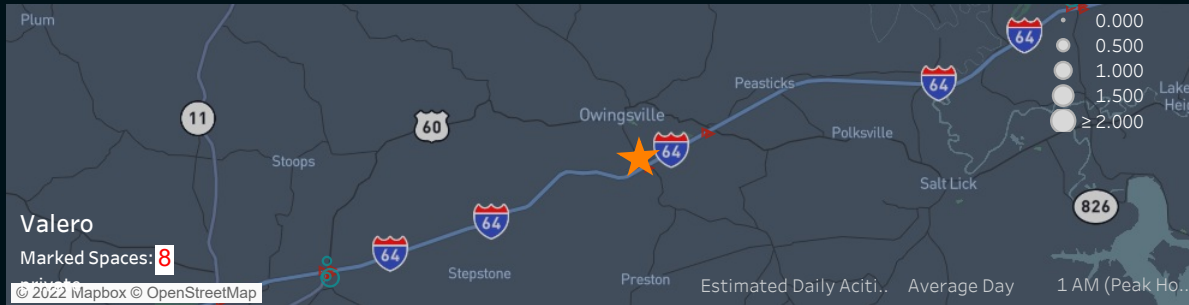


Next Stop



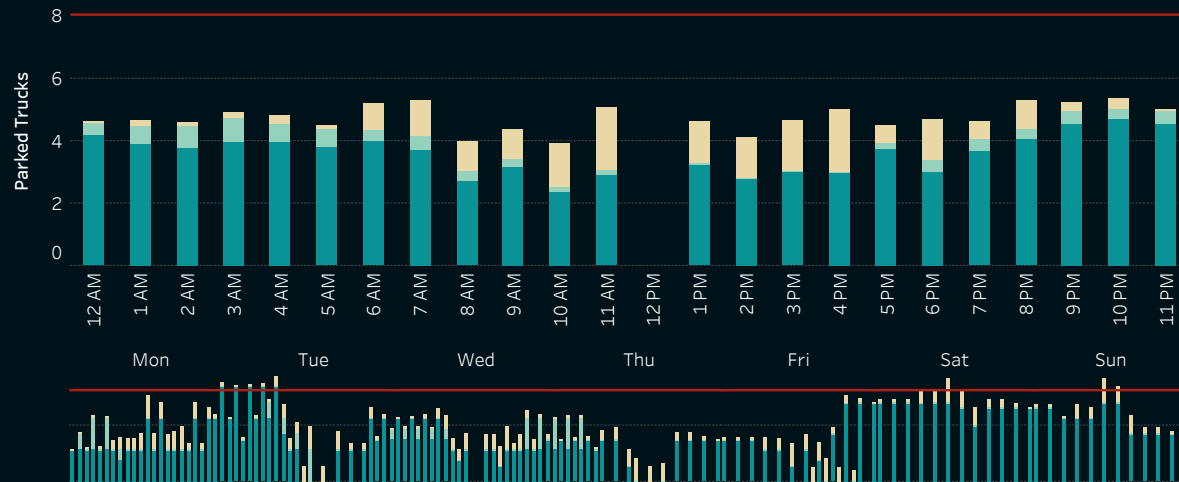
I-64, Bath, Valero, Exit 121

Factor: 2.800
Location ID: 155p

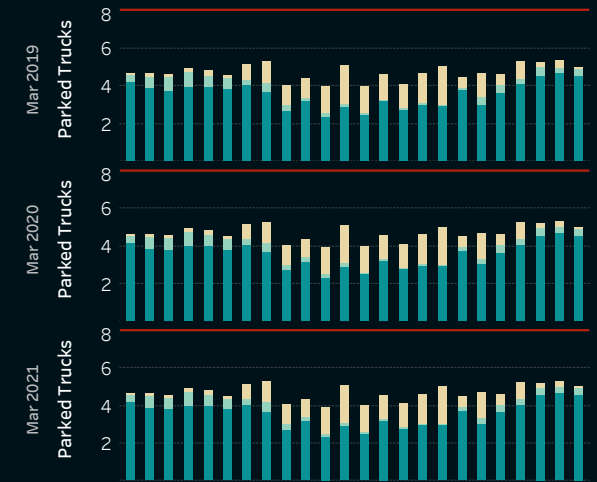


Estimated Daily Activity

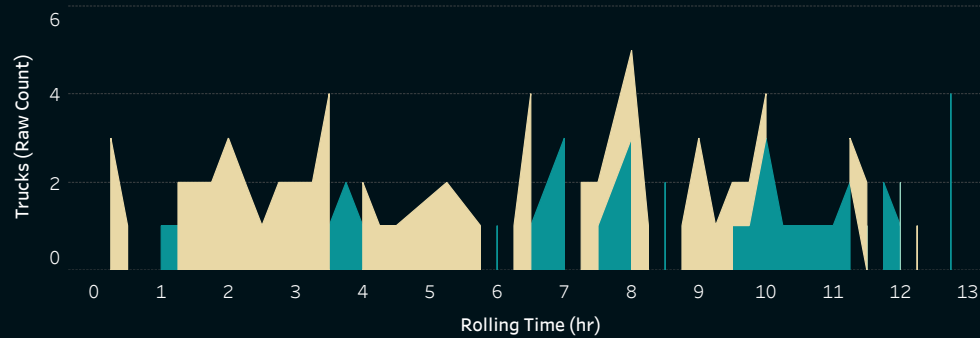
Less Than Four H.. Four to 10 Hours Ten or More Hours Legal Capacity Estimated Cou..



Three Year Trend



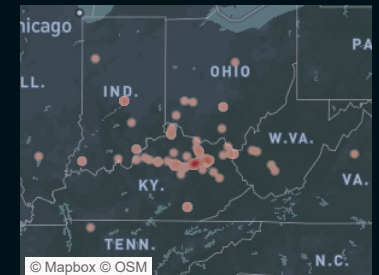
Time Since Last 10 or More Hour Stop



Prior Stop

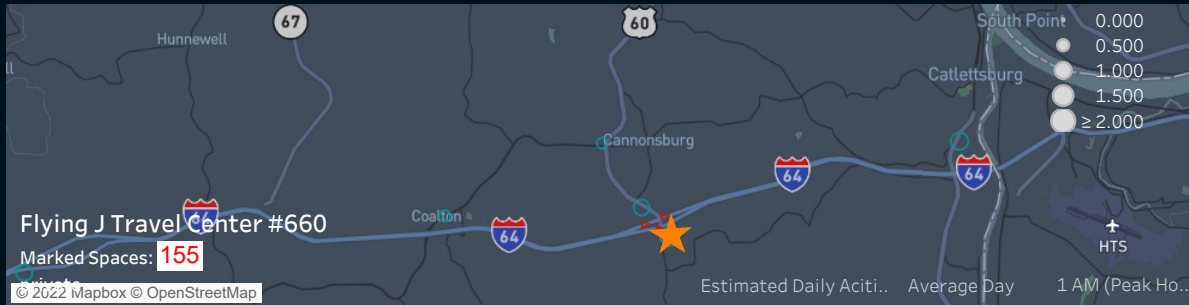


Next Stop

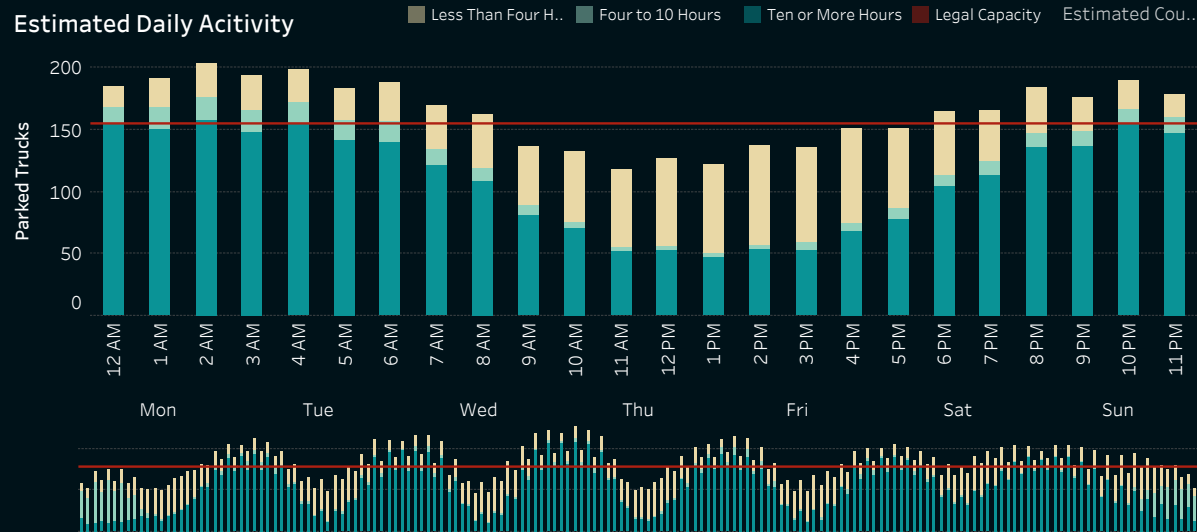


I-64, Boyd, Flying J Travel Center #660, Exit 185

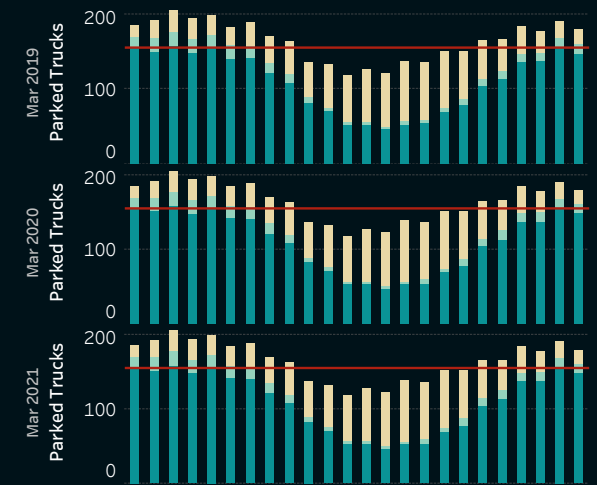
Factor: 3.370
Location ID: 165p



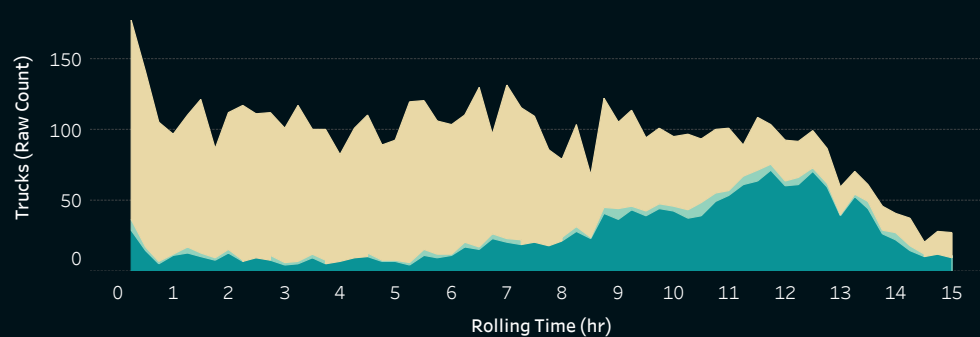
Estimated Daily Activity



Three Year Trend



Time Since Last 10 or More Hour Stop



Prior Stop

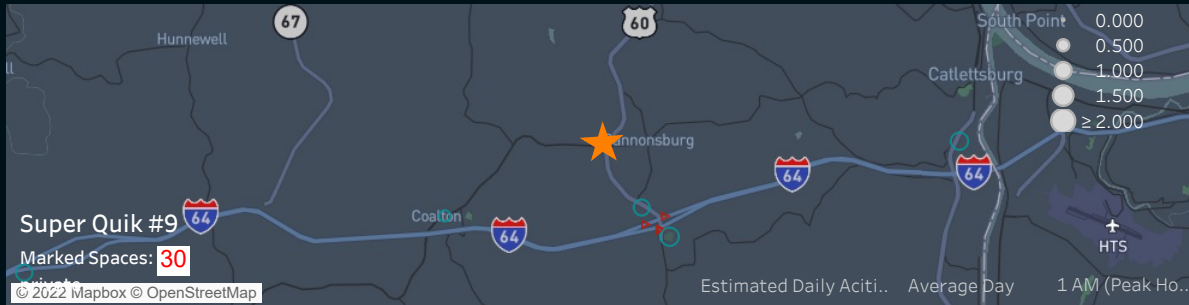


Next Stop

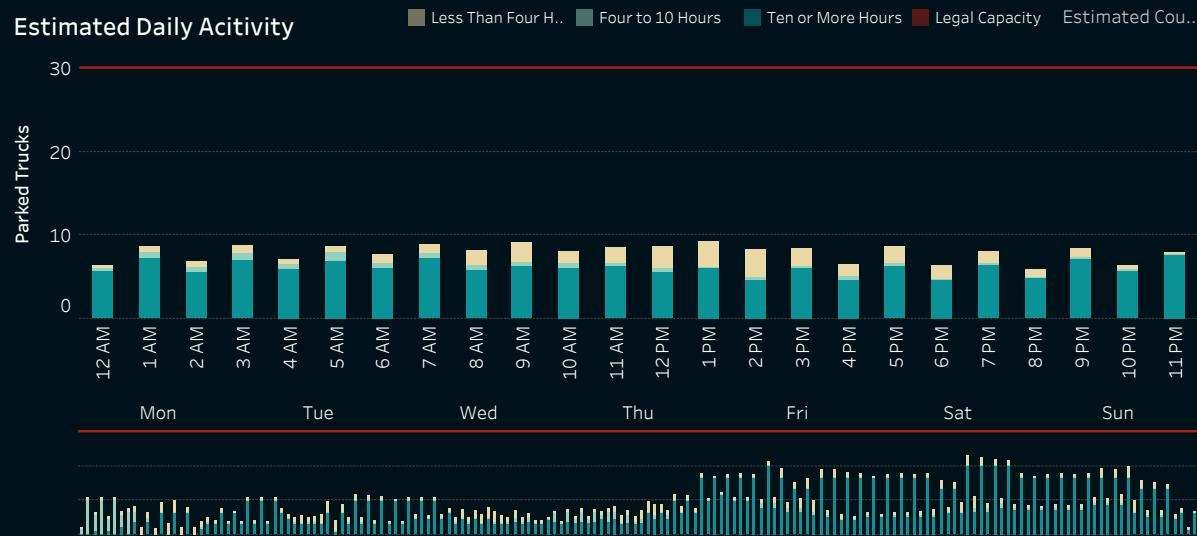


I-64, Boyd, Super Quik #9, Exit 185

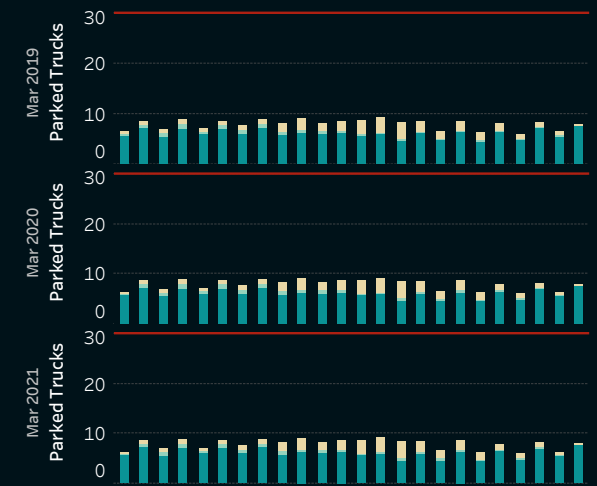
Factor: 3.370
Location ID: 164p



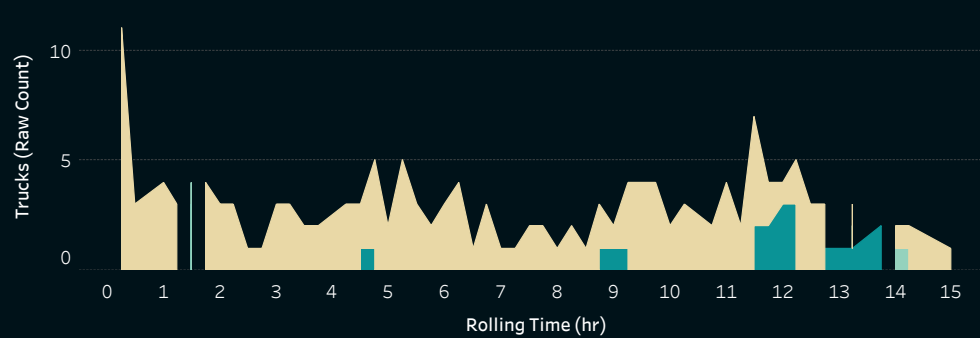
Estimated Daily Activity



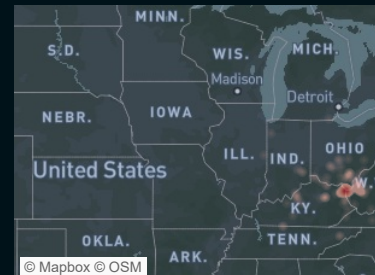
Three Year Trend



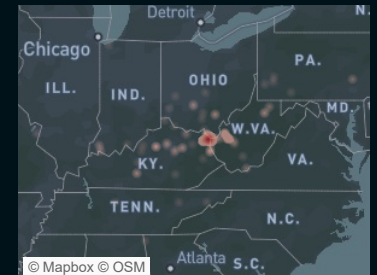
Time Since Last 10 or More Hour Stop



Prior Stop

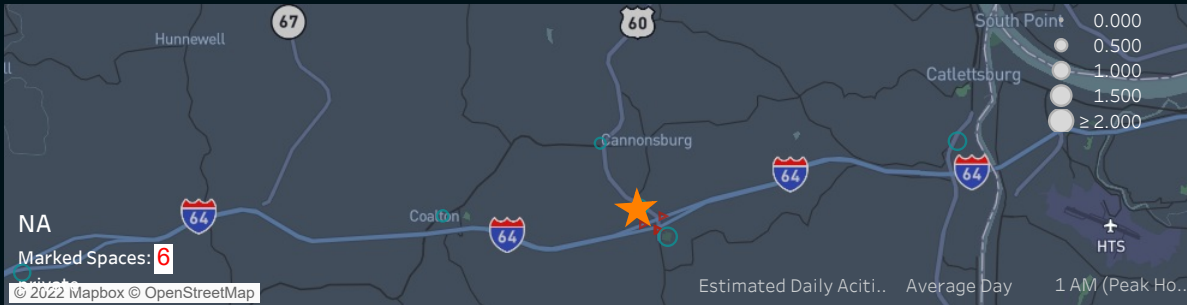


Next Stop

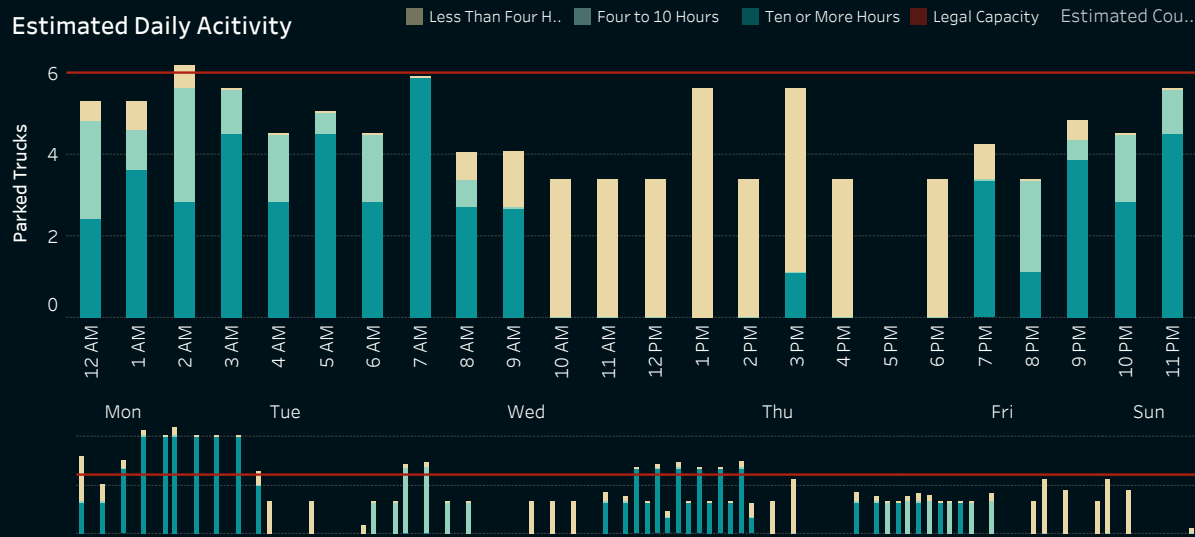


I-64, Boyd, Unknown Parking I-64, Exit 185

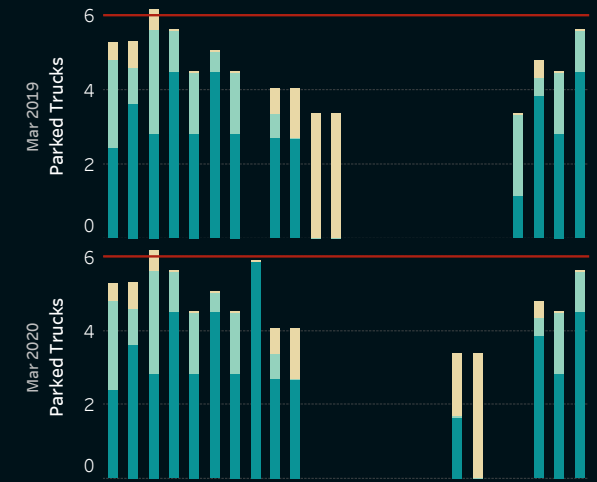
Factor: 3.370
Location ID: 166p



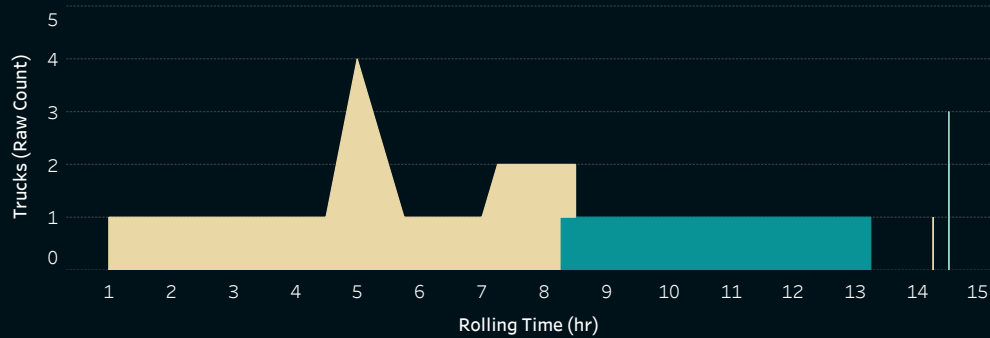
Estimated Daily Activity



Three Year Trend



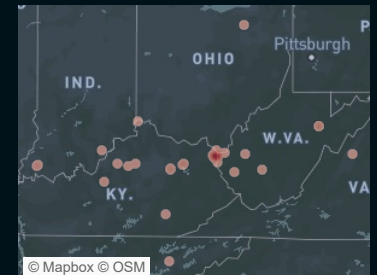
Time Since Last 10 or More Hour Stop



Prior Stop

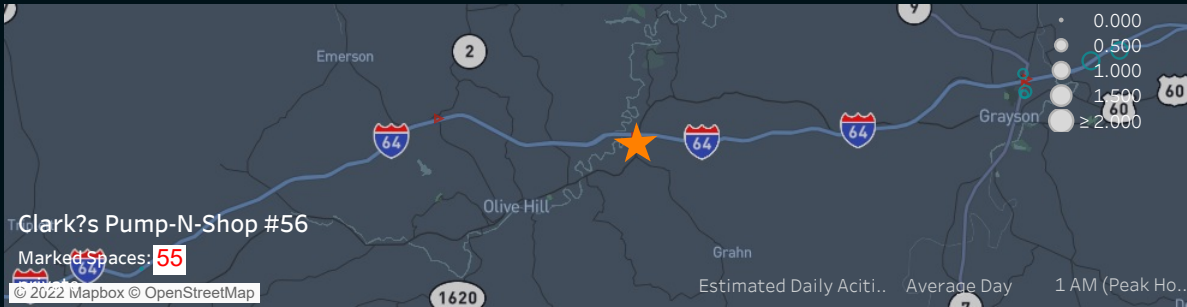


Next Stop



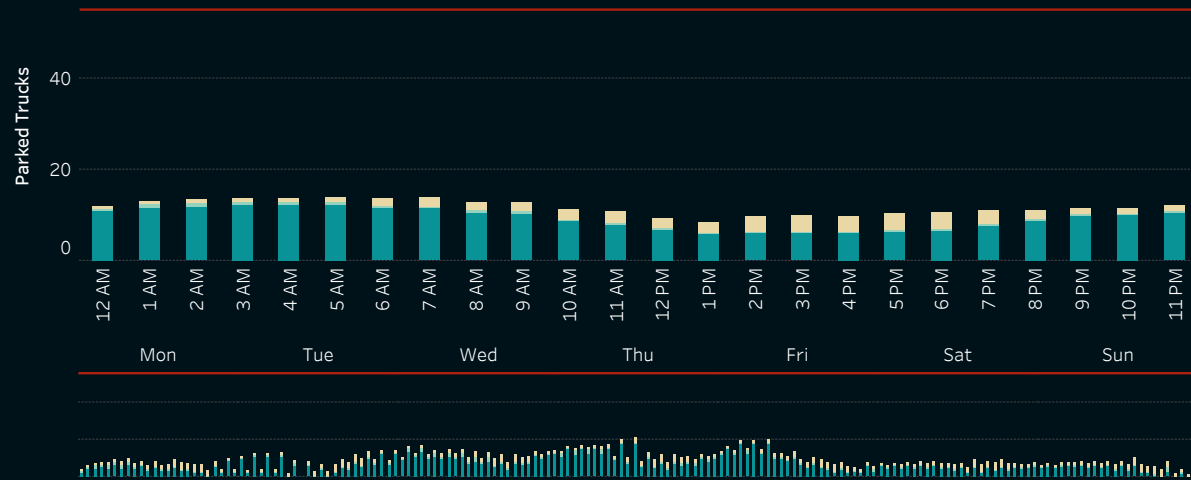
I-64, Carter, Clark's Pump-N-Shop #56, Exit 161

Factor: 2.600
Location ID: 161p

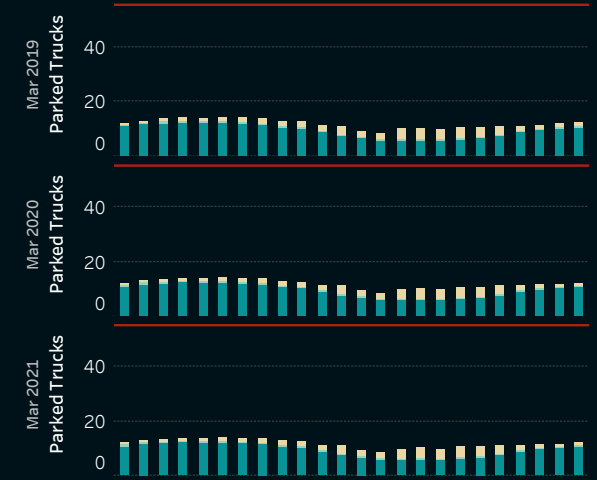


Estimated Daily Activity

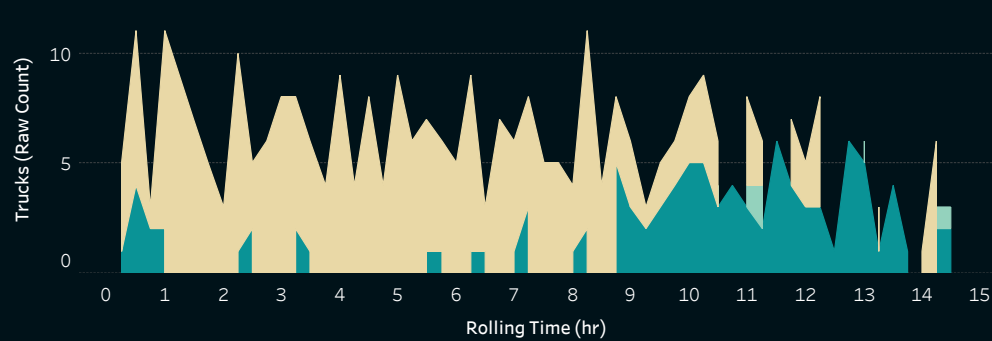
Less Than Four H.. Four to 10 Hours Ten or More Hours Legal Capacity Estimated Cou..



Three Year Trend



Time Since Last 10 or More Hour Stop



Prior Stop

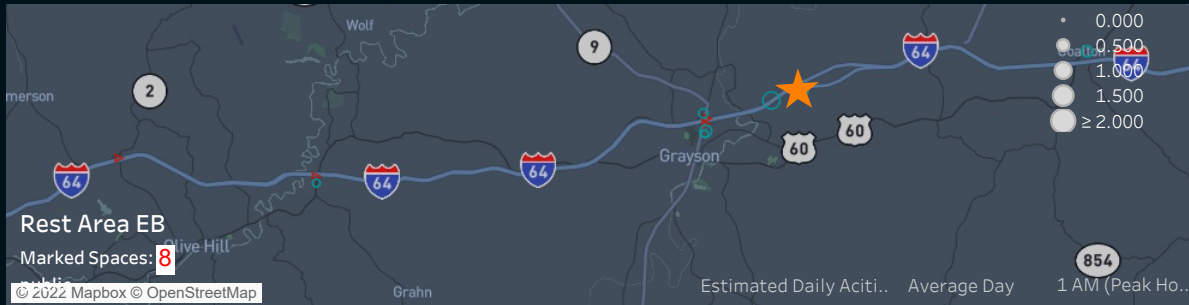


Next Stop

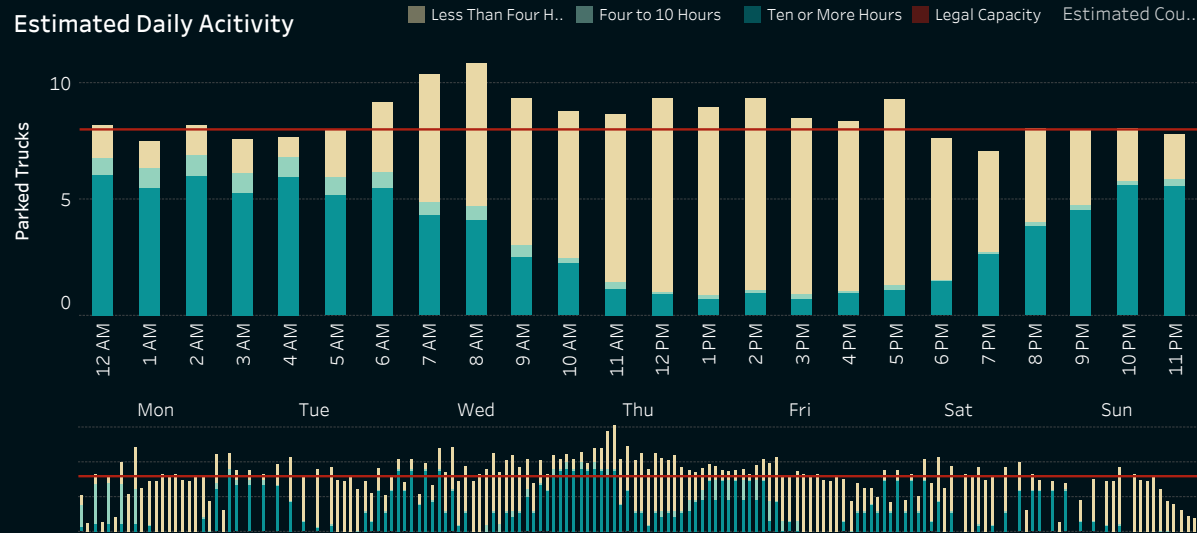


I-64, Carter, I-64 Carter Rest Area EB, MM 174

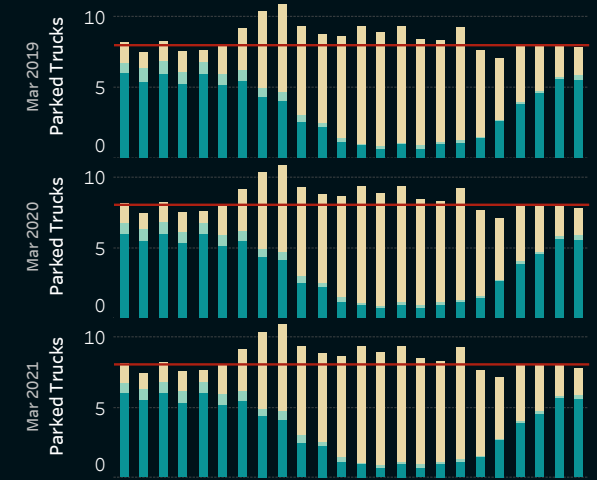
Factor: 3.000
Location ID: 41p



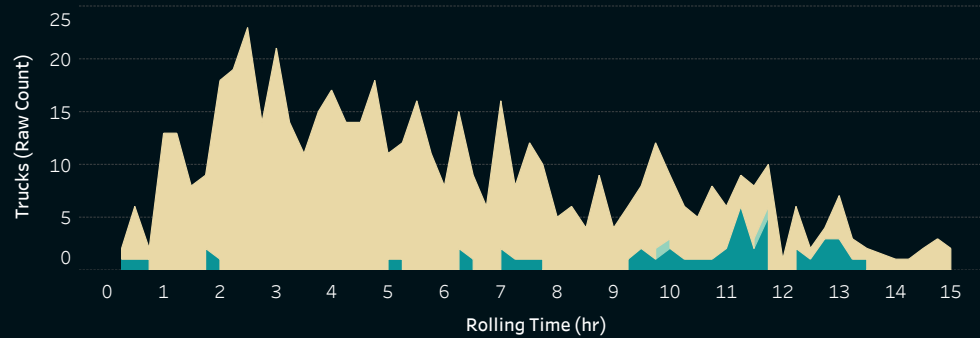
Estimated Daily Activity



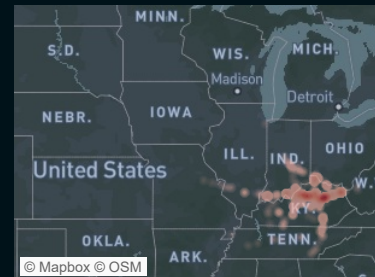
Three Year Trend



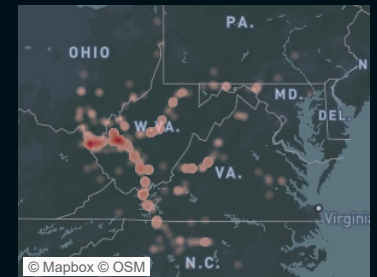
Time Since Last 10 or More Hour Stop



Prior Stop

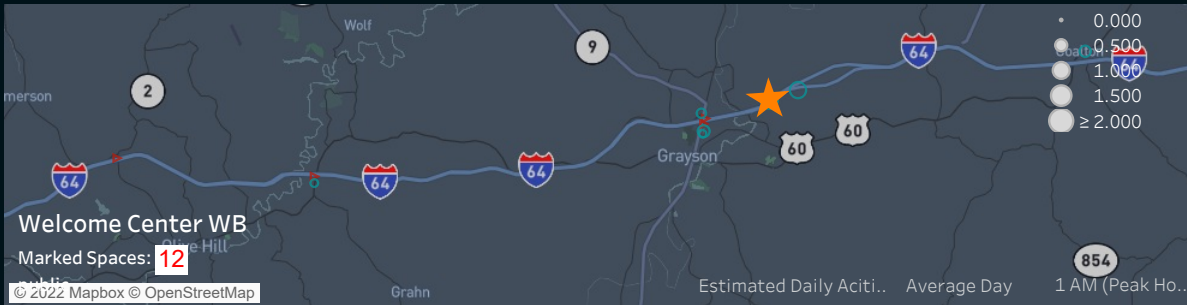


Next Stop

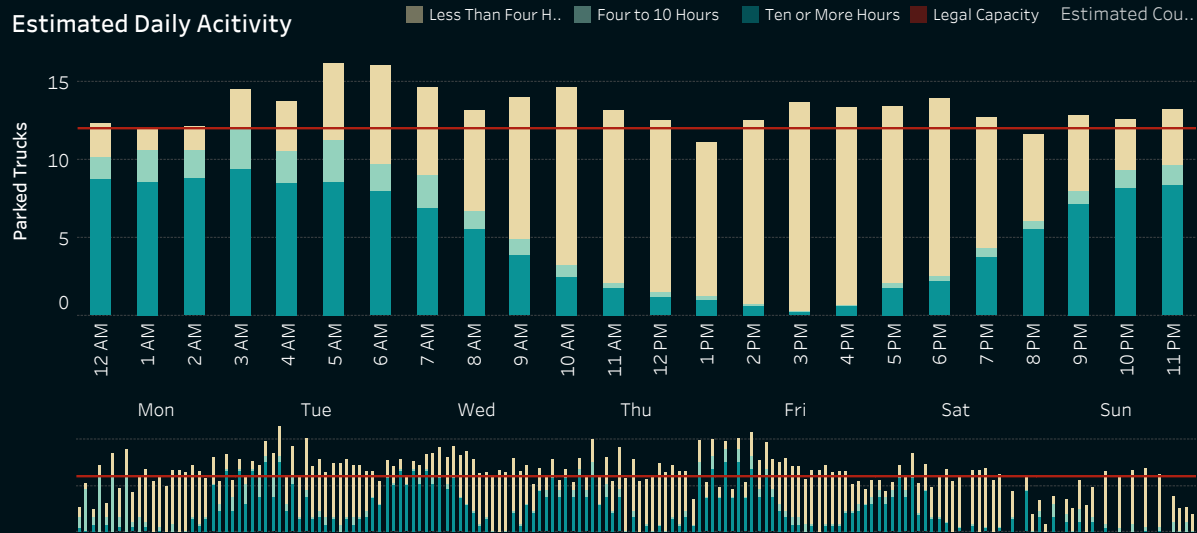


I-64, Carter, I-64 Carter Rest Area WB, MM 173

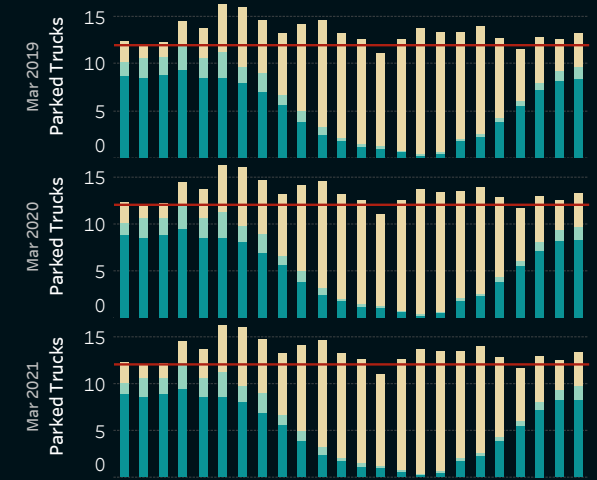
Factor: 3.000
Location ID: 43p



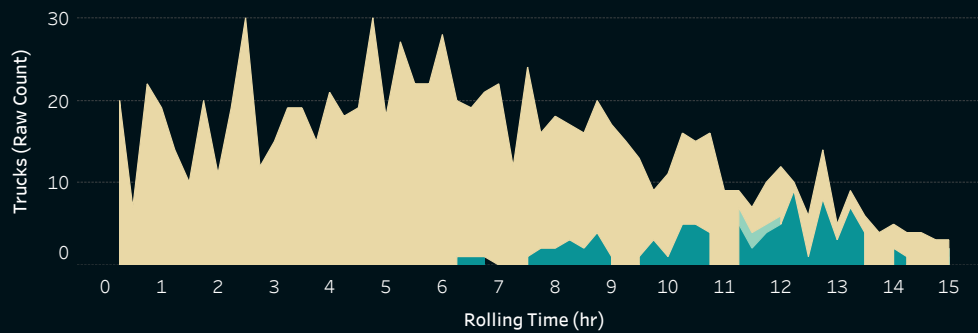
Estimated Daily Activity



Three Year Trend



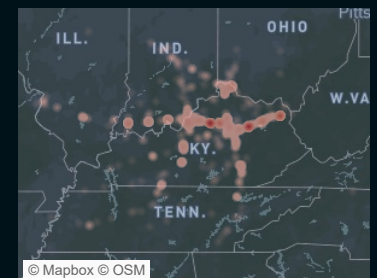
Time Since Last 10 or More Hour Stop



Prior Stop

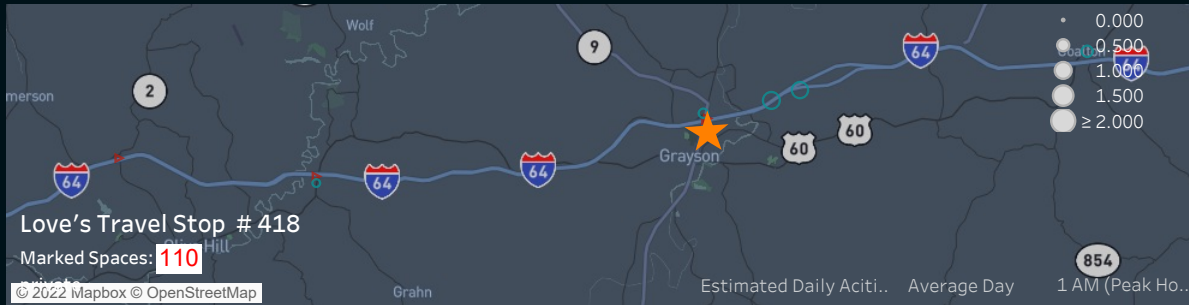


Next Stop

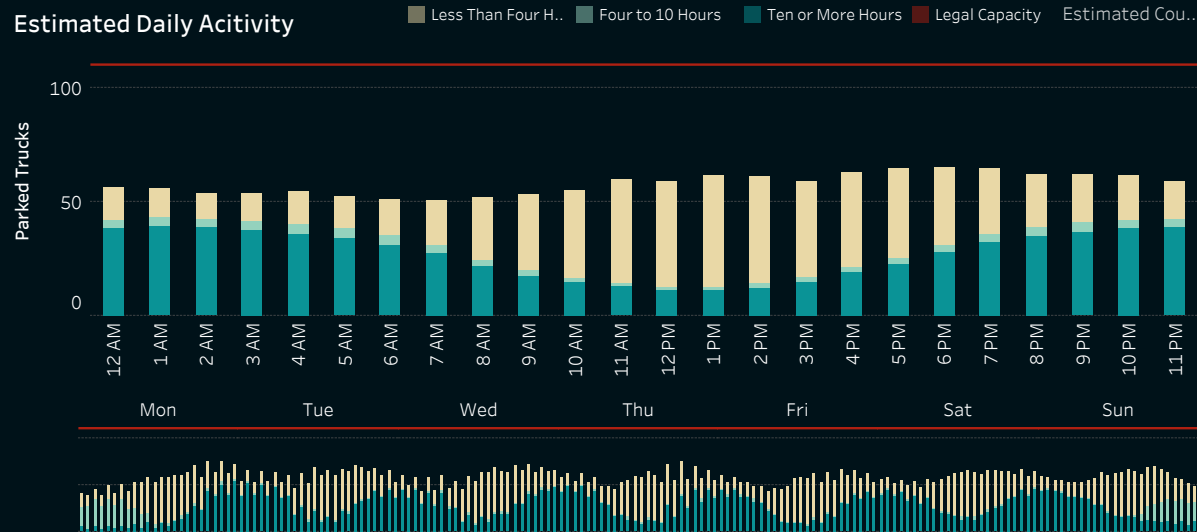


I-64, Carter, Love's Travel Stop # 418 E, Exit 172

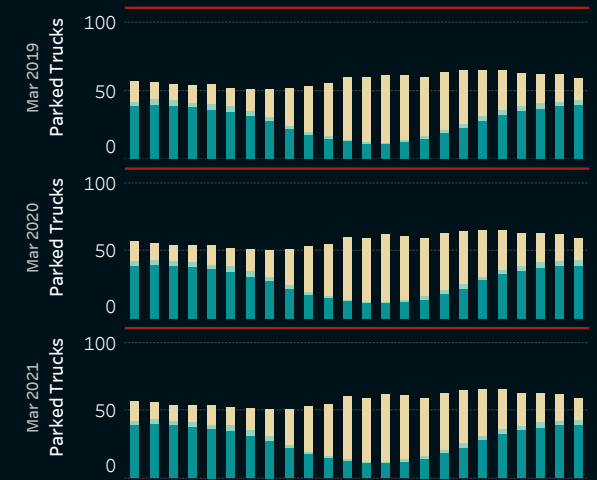
Factor: 2.970
Location ID: 163p



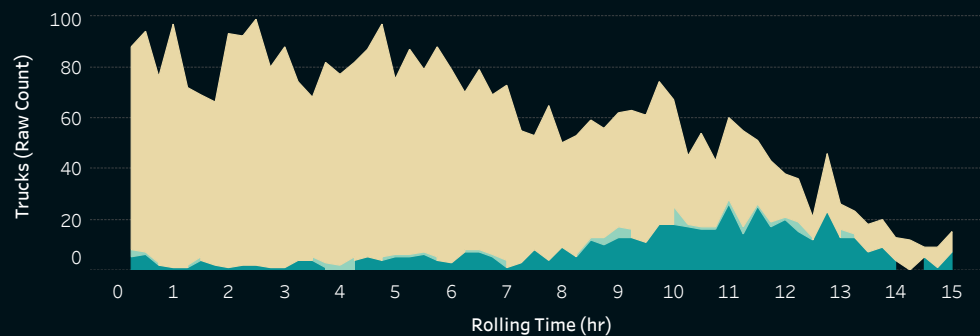
Estimated Daily Activity



Three Year Trend



Time Since Last 10 or More Hour Stop



Prior Stop

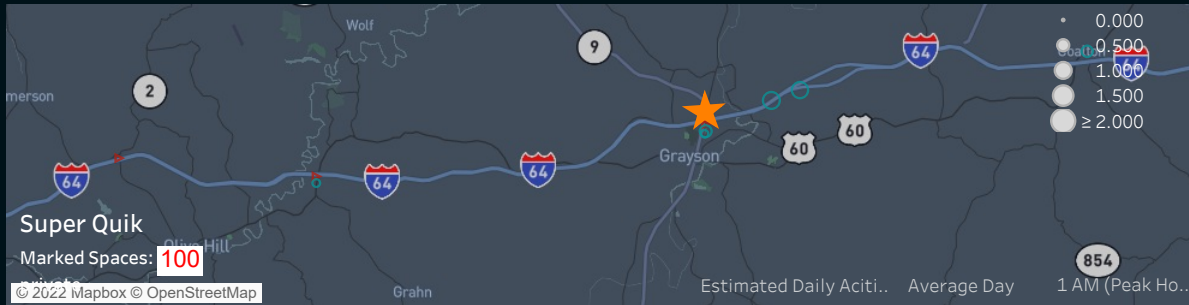


Next Stop

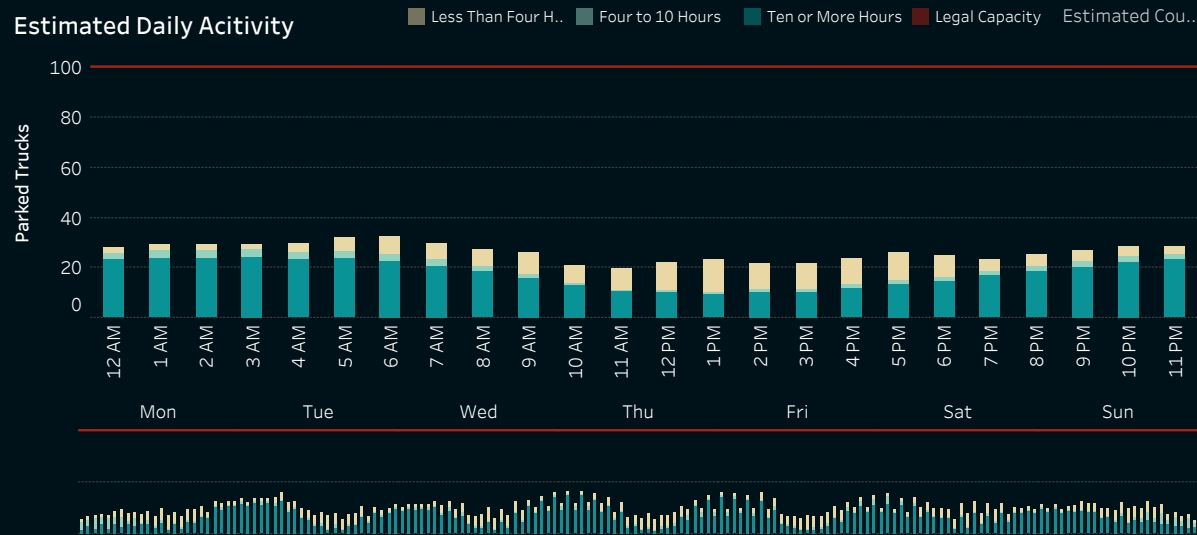


I-64, Carter, Super Quik Olive, Exit 172

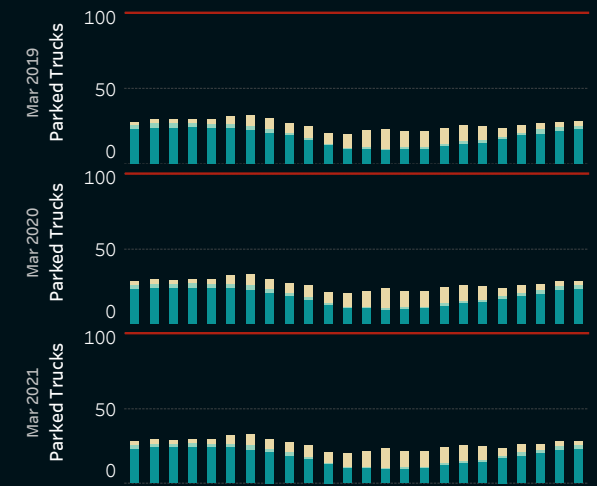
Factor: 2.970
Location ID: 162p



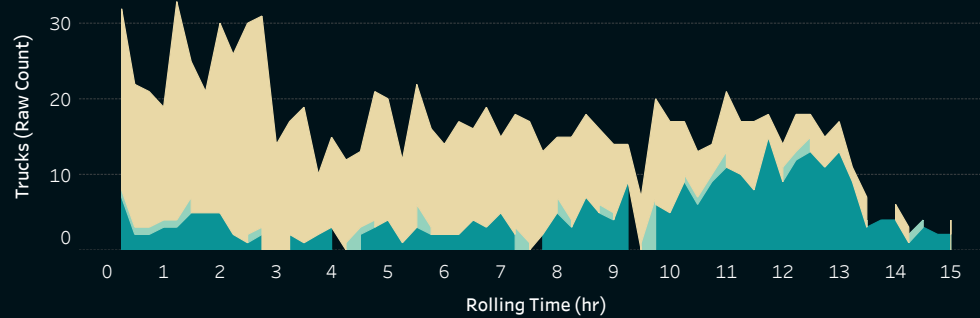
Estimated Daily Activity



Three Year Trend



Time Since Last 10 or More Hour Stop



Prior Stop

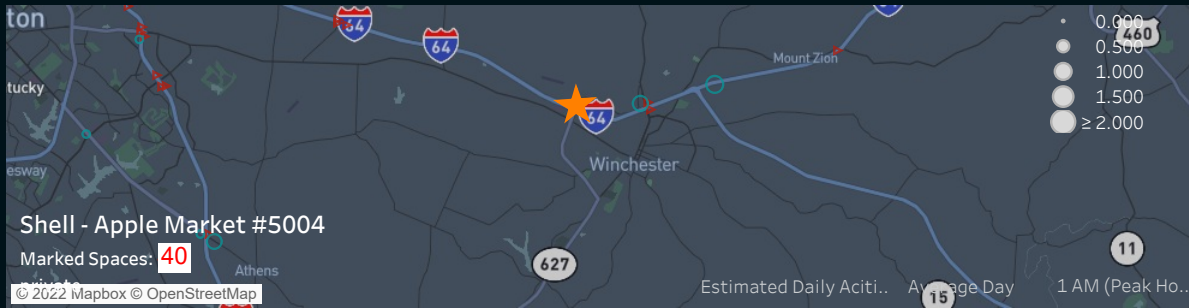


Next Stop

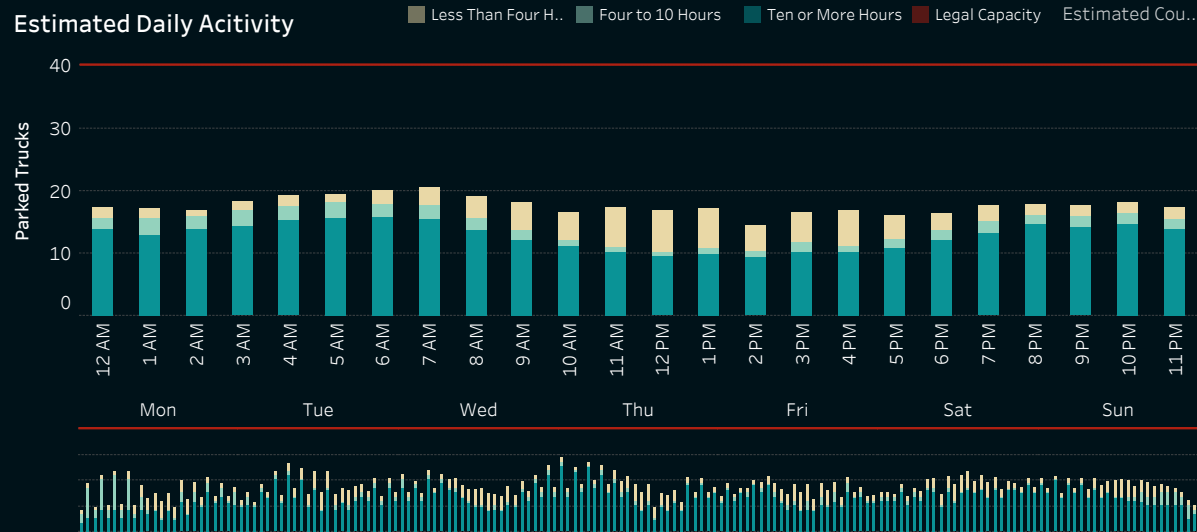


I-64, Clark, Shell - Apple Market #5004, Exit 94

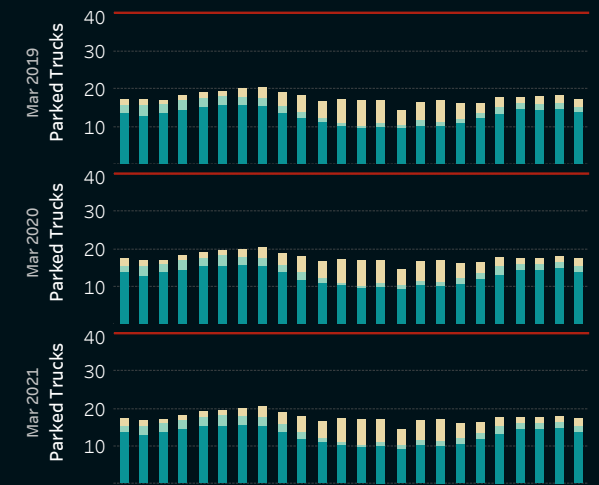
Factor: 3.400
Location ID: 71p



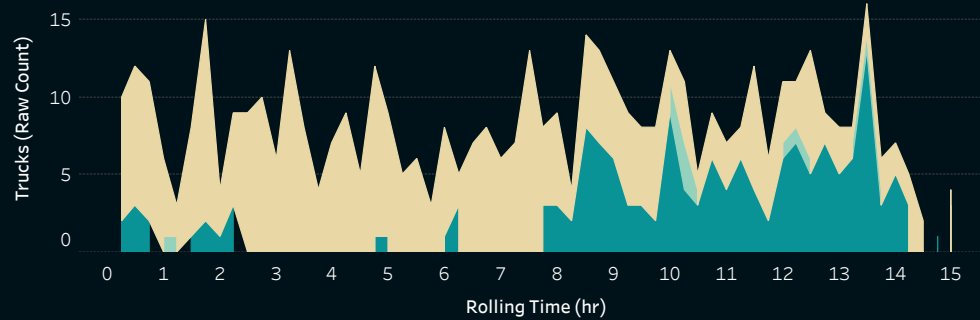
Estimated Daily Activity



Three Year Trend



Time Since Last 10 or More Hour Stop



Prior Stop

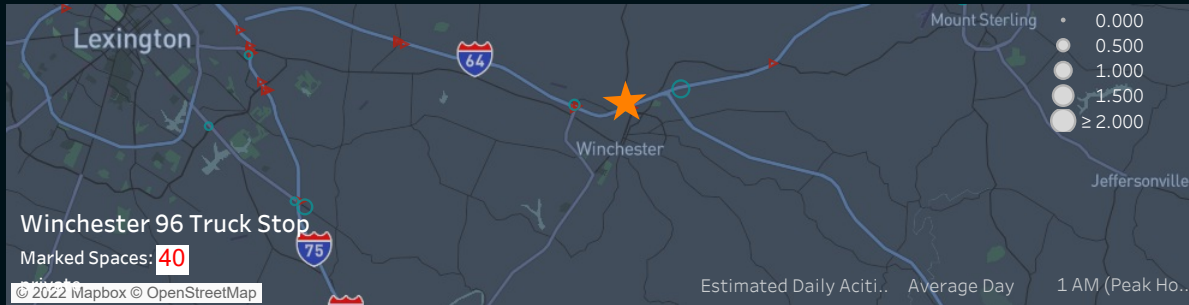


Next Stop

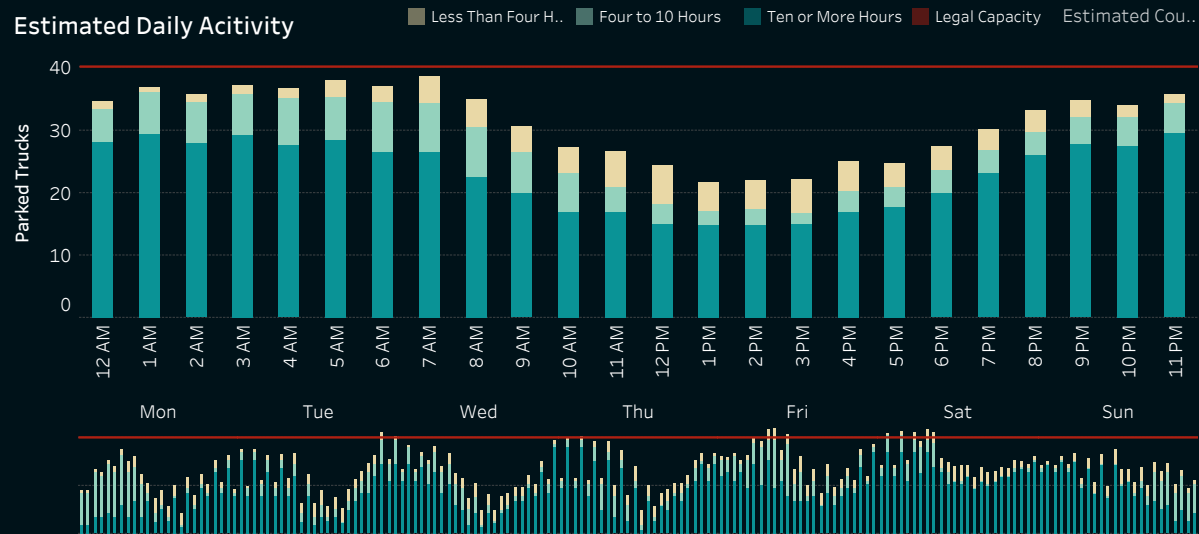


I-64, Clark, Winchester 96 Truck Stop, Exit 96

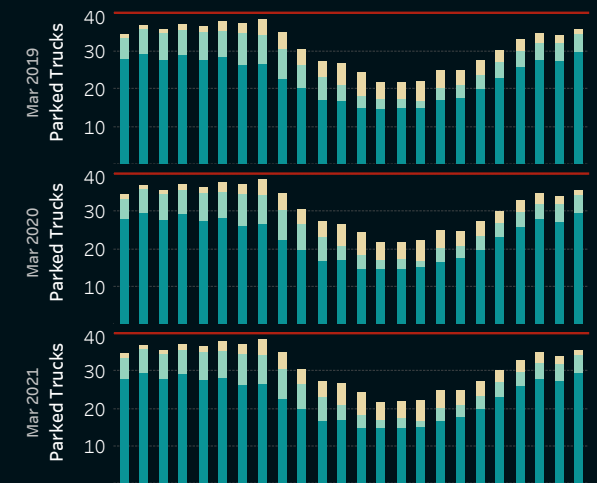
Factor: 3.400
Location ID: 68p



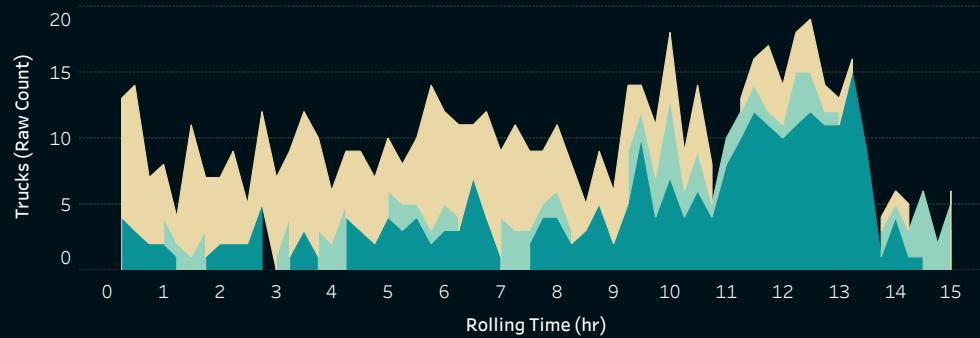
Estimated Daily Activity



Three Year Trend



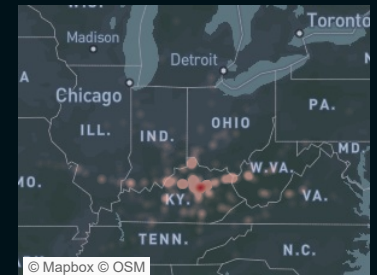
Time Since Last 10 or More Hour Stop



Prior Stop

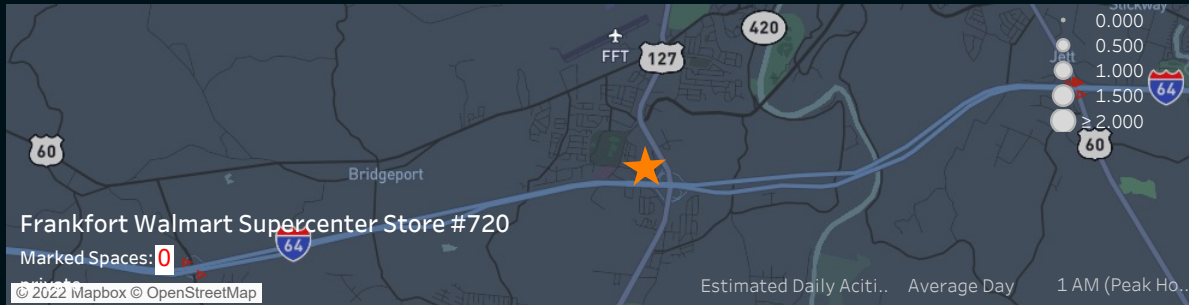


Next Stop



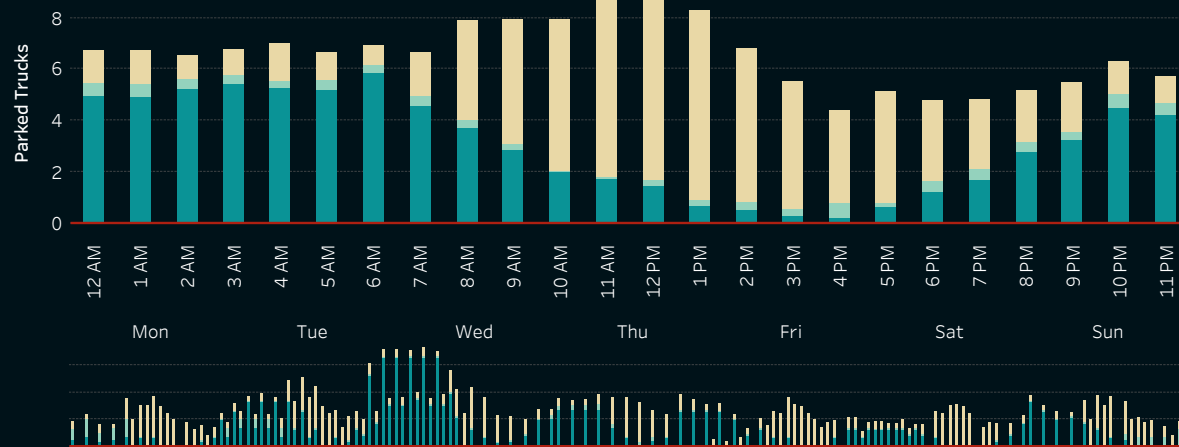
I-64, Franklin, Frankfort Walmart Supercenter Store #720, Exit 53B

Factor: 3.326
Location ID: 3p

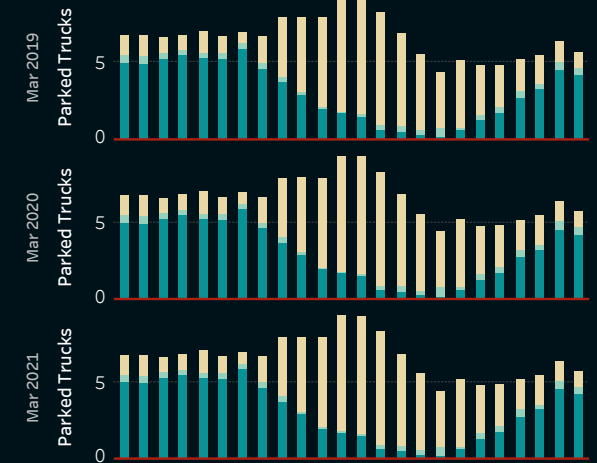


Estimated Daily Activity

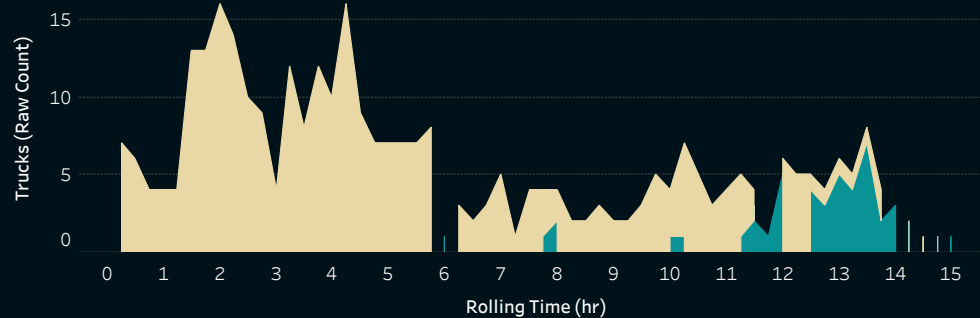
Less Than Four H.. Four to 10 Hours Ten or More Hours Legal Capacity Estimated Cou..



Three Year Trend



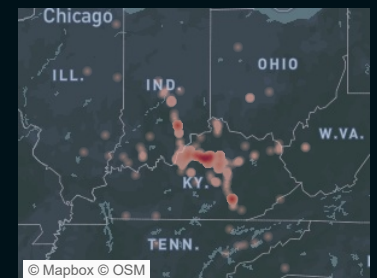
Time Since Last 10 or More Hour Stop



Prior Stop

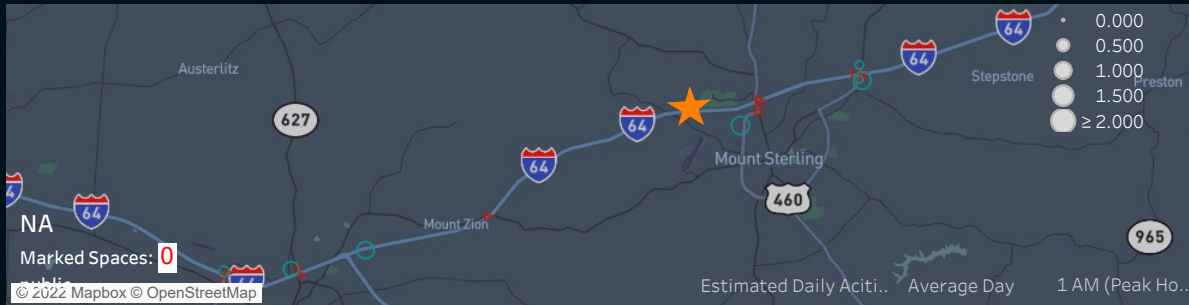


Next Stop

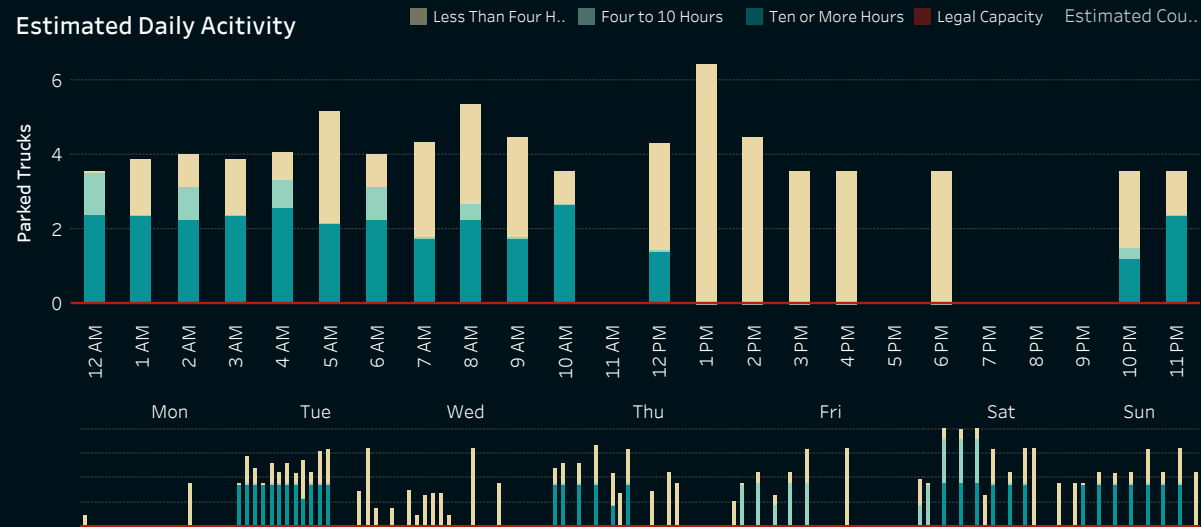


I-64, Montgomery, Closed Rest Area I-64, MM 108

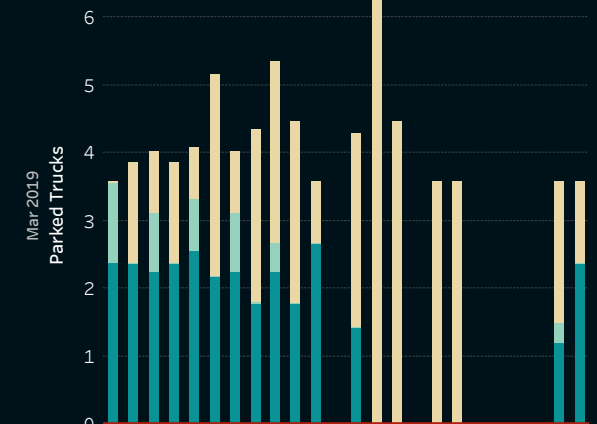
Factor: 3.570
Location ID: 66p



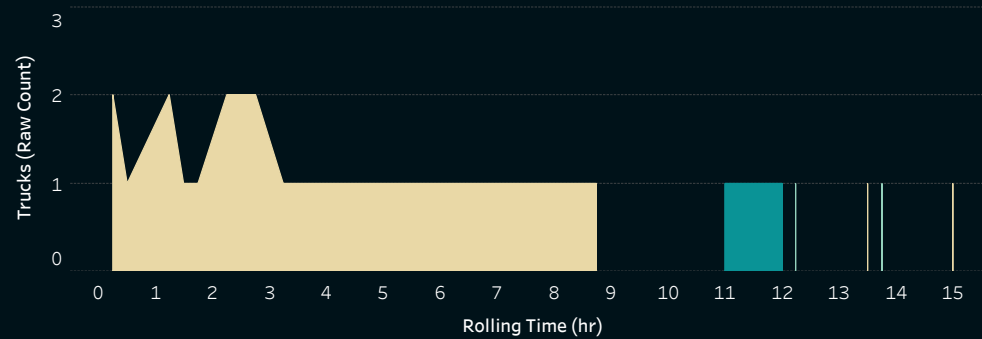
Estimated Daily Activity



Three Year Trend



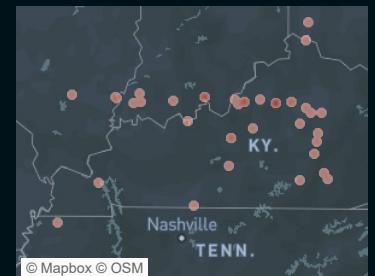
Time Since Last 10 or More Hour Stop



Prior Stop


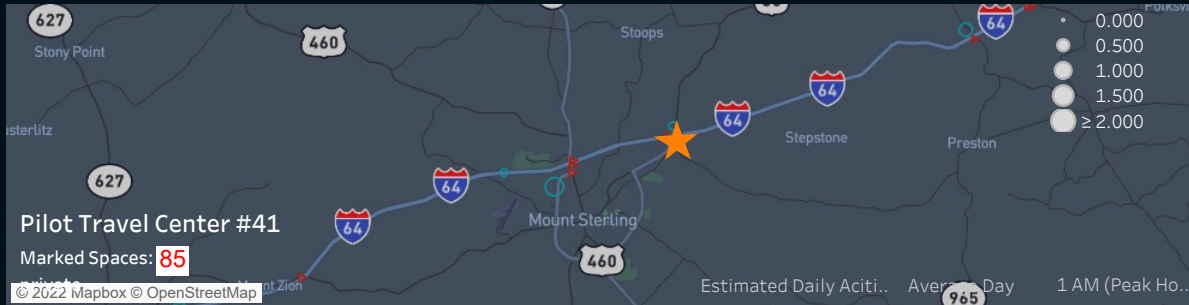


Next Stop

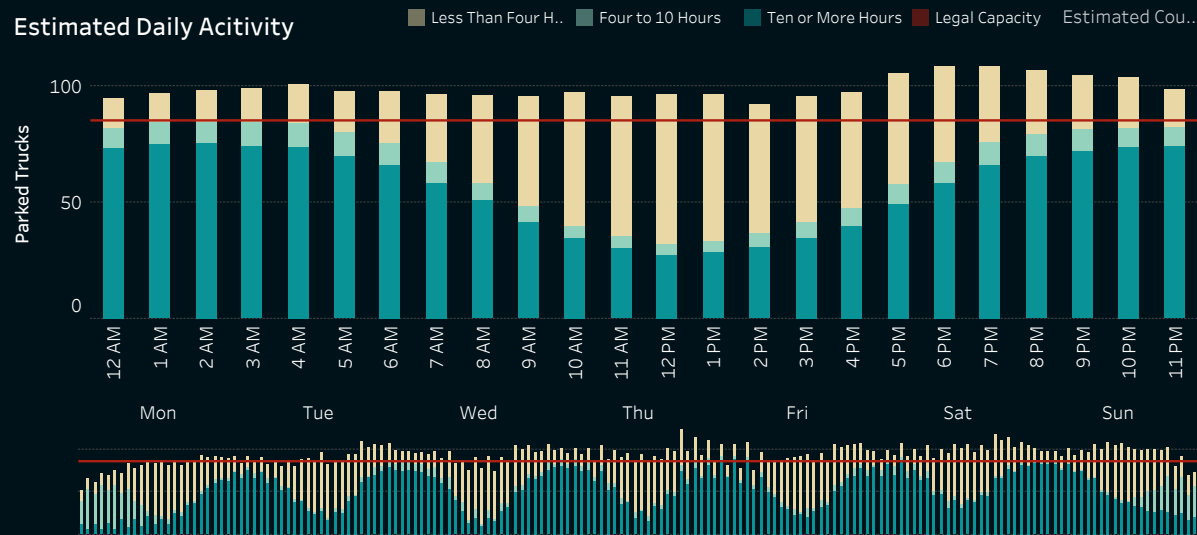


I-64, Montgomery, Pilot Travel Center #41, Exit 113

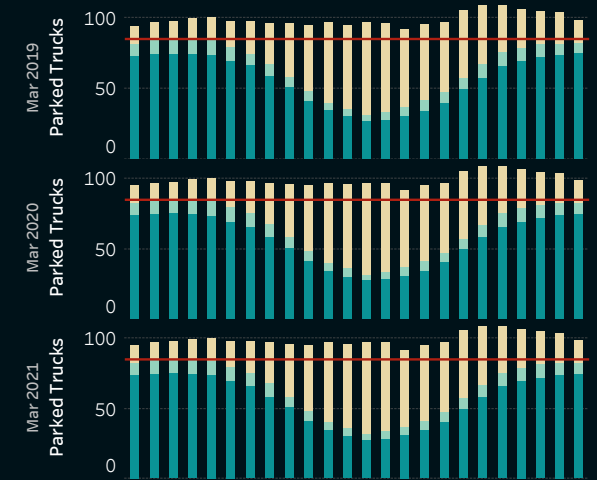
Factor: 2.660
Location ID: 157p



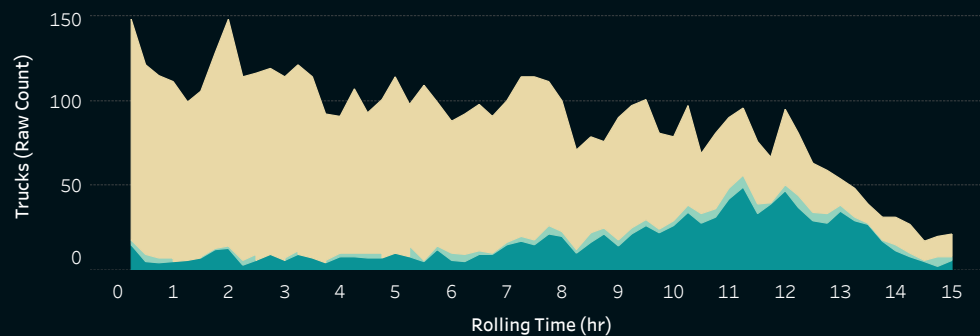
Estimated Daily Activity



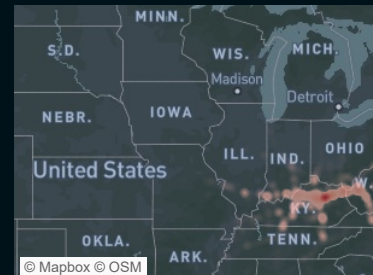
Three Year Trend



Time Since Last 10 or More Hour Stop



Prior Stop

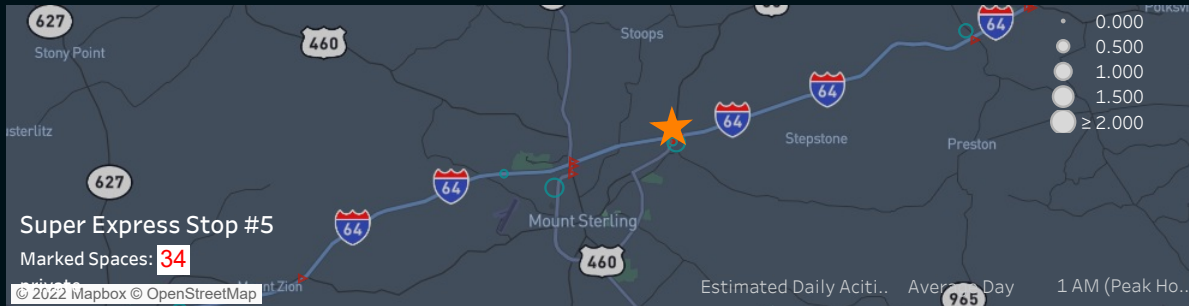


Next Stop

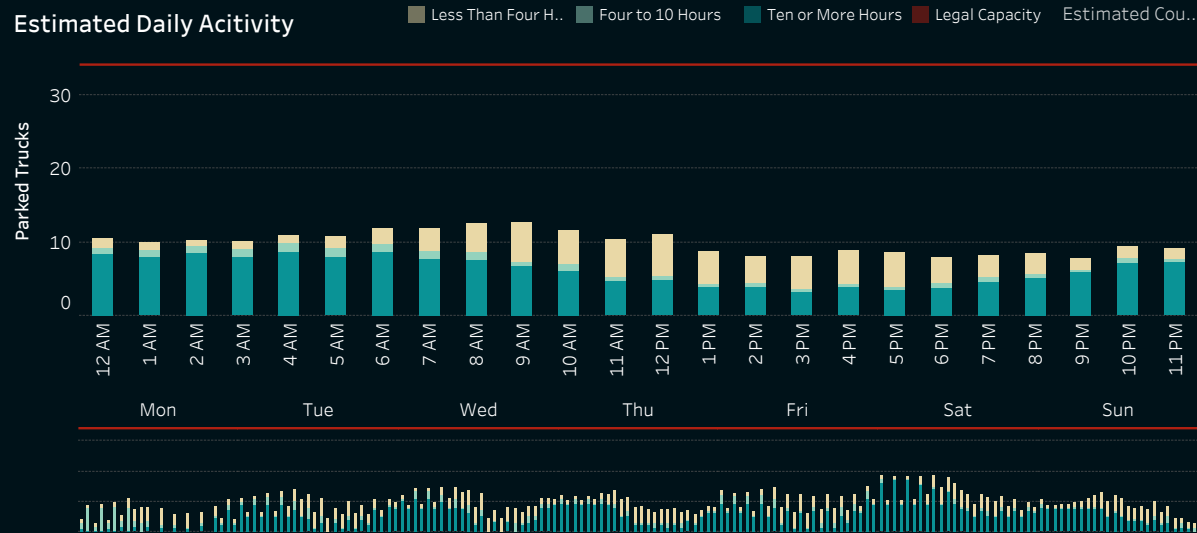


I-64, Montgomery, Super Express Stop #5, Exit 113

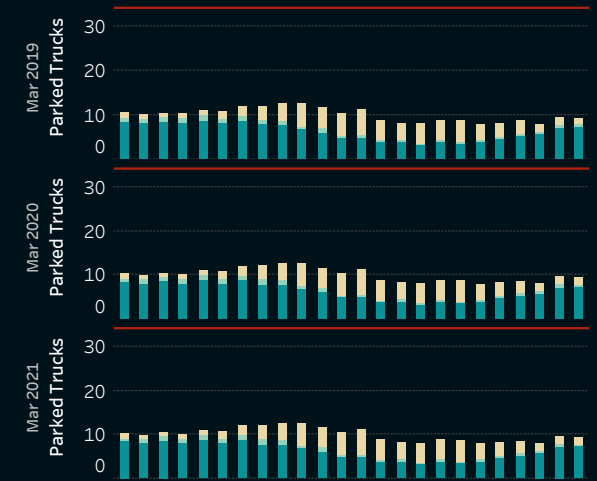
Factor: 2.660
Location ID: 158p



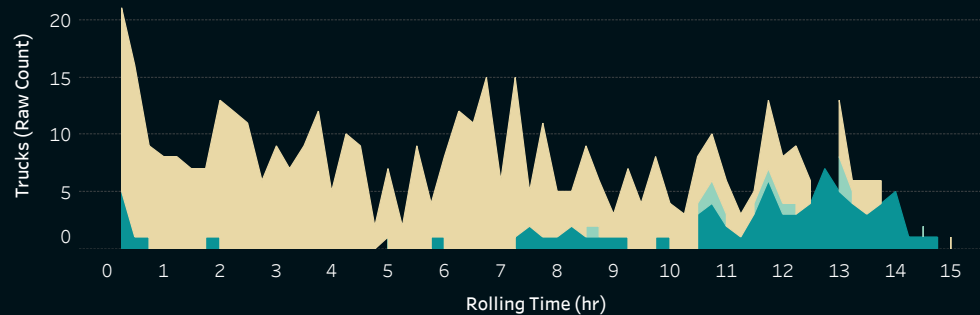
Estimated Daily Activity



Three Year Trend



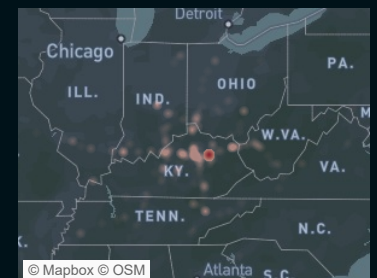
Time Since Last 10 or More Hour Stop



Prior Stop

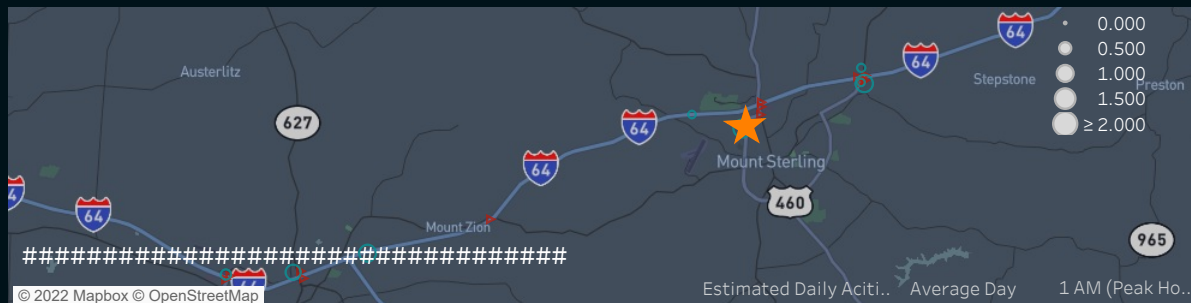


Next Stop

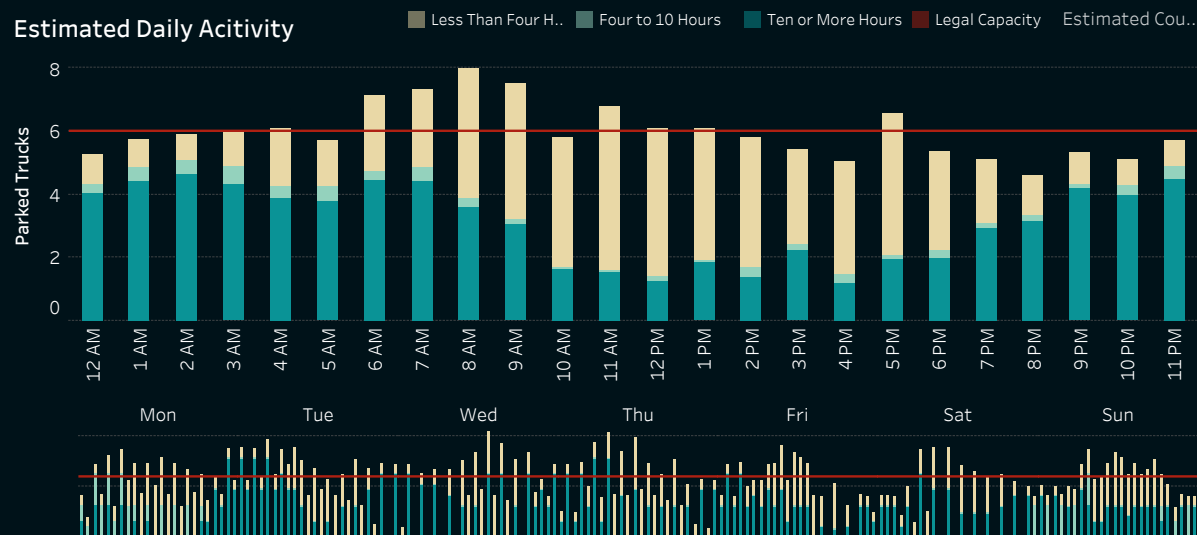


I-64, Montgomery, Walmart Mount Sterling, Exit 110

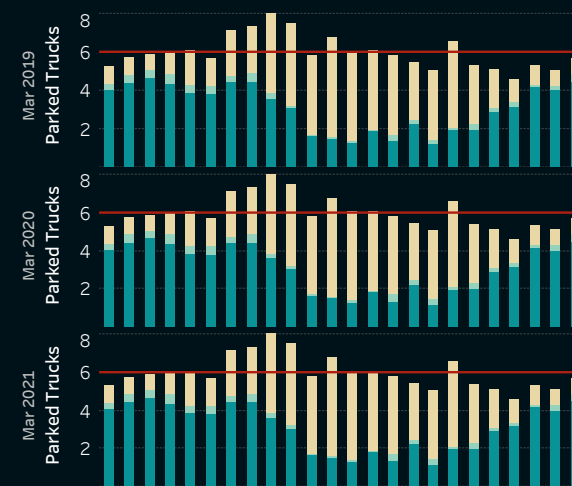
Factor: 3.160
Location ID: 159p



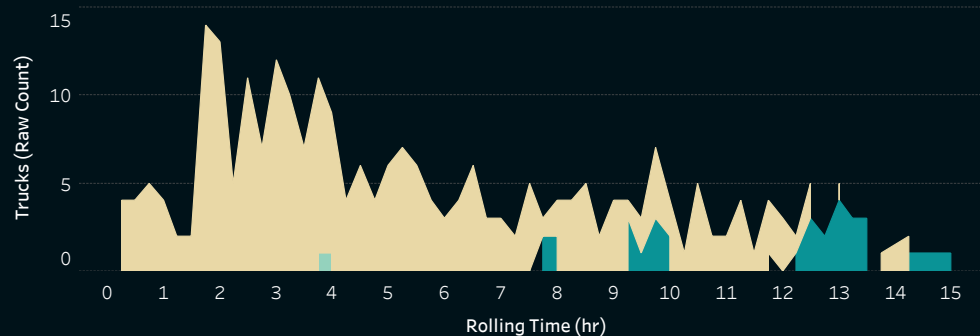
Estimated Daily Activity



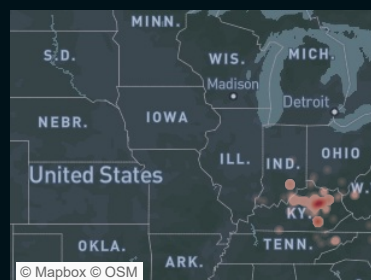
Three Year Trend



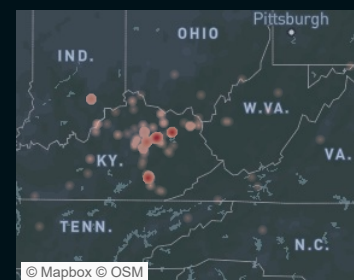
Time Since Last 10 or More Hour Stop



Prior Stop

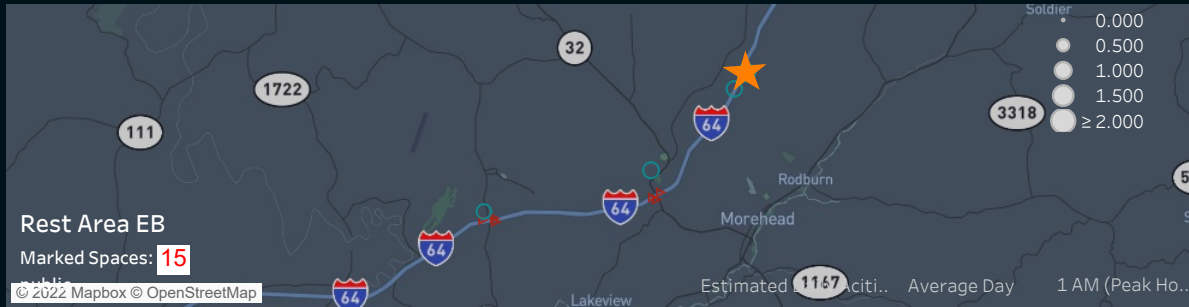


Next Stop

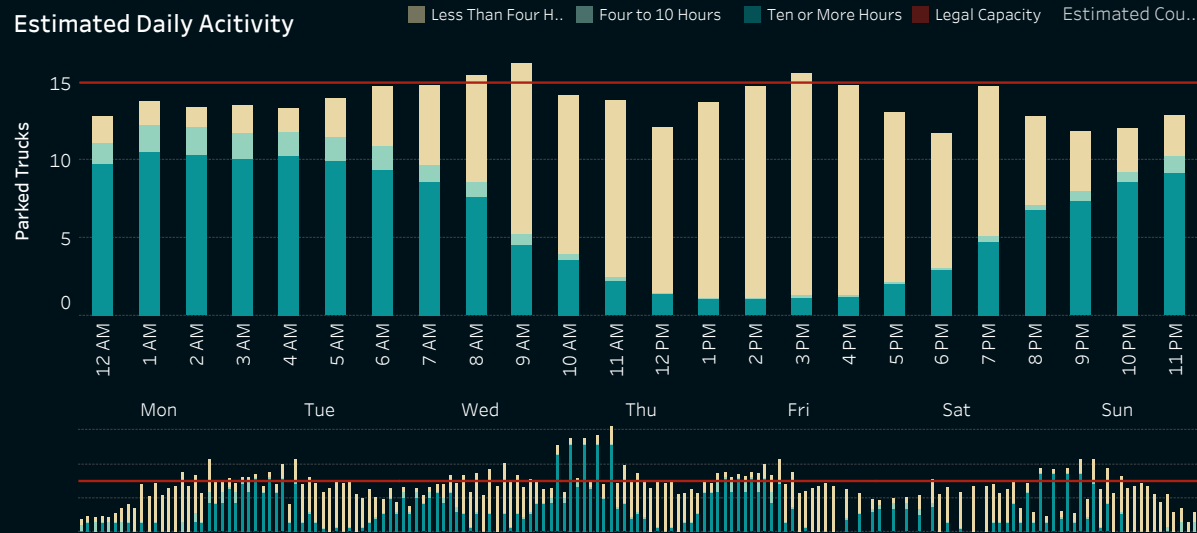


I-64, Rowan, I-64 Rowan Rest Area EB, MM 141

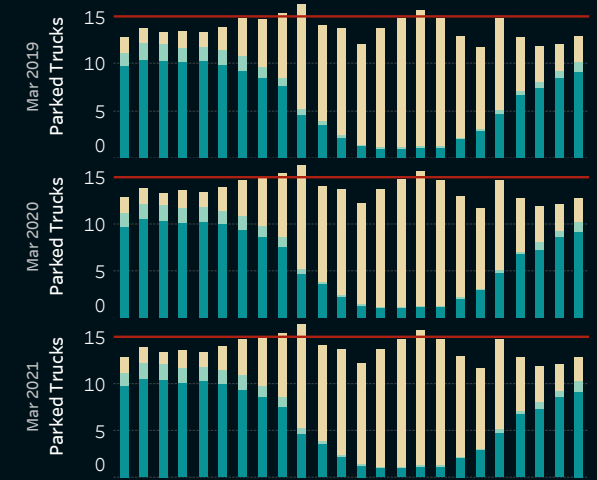
Factor: 2.880
Location ID: 150p



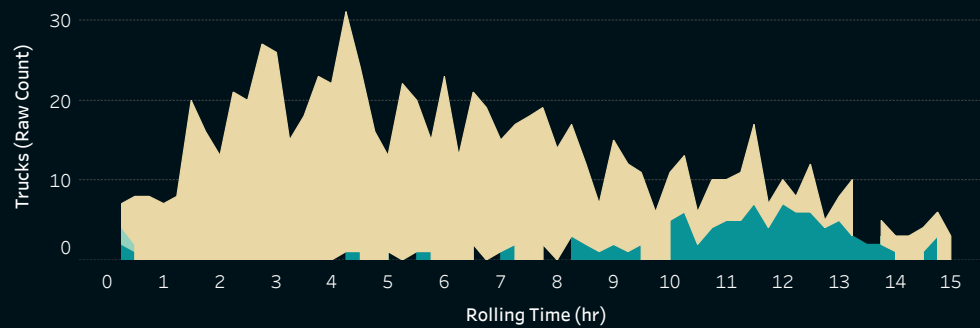
Estimated Daily Activity



Three Year Trend



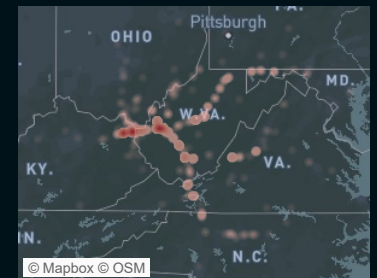
Time Since Last 10 or More Hour Stop



Prior Stop

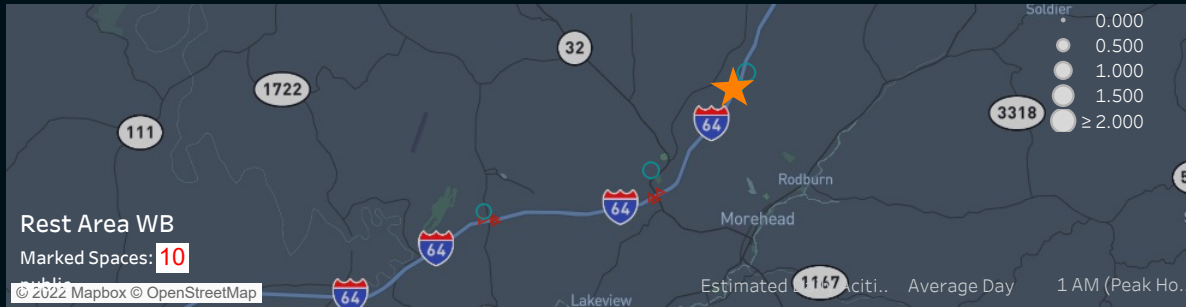


Next Stop

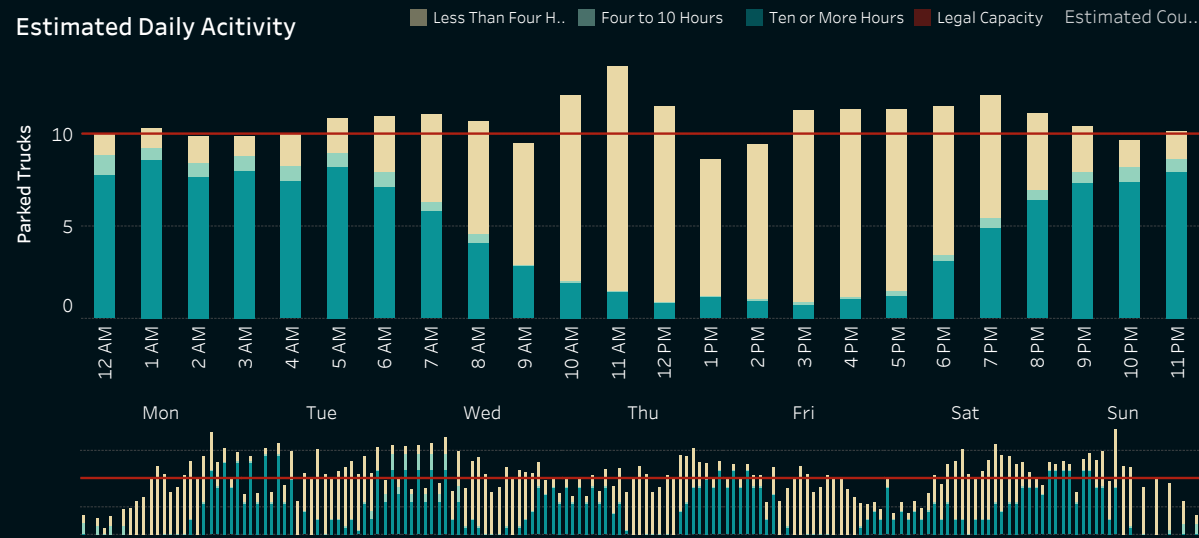


I-64, Rowan, I-64 Rowan Rest Area WB, MM 141

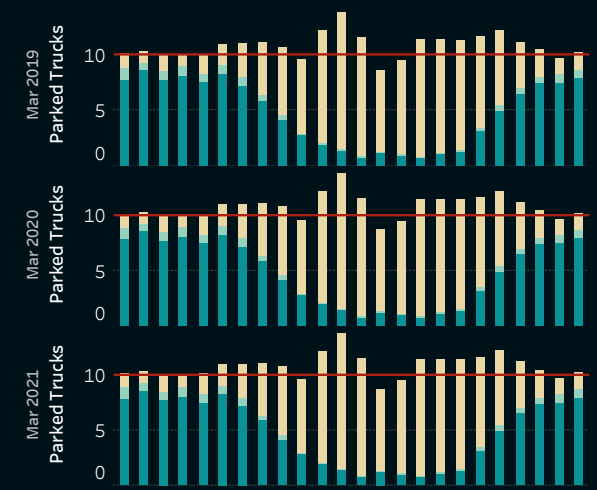
Factor: 2.880
Location ID: 149p



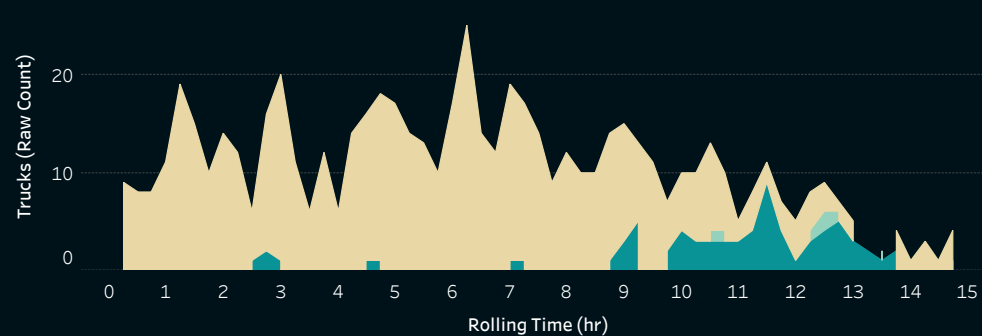
Estimated Daily Activity



Three Year Trend



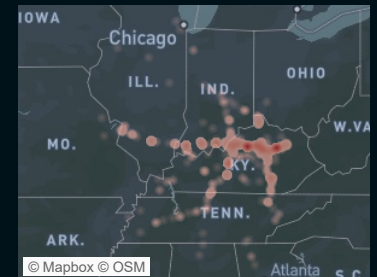
Time Since Last 10 or More Hour Stop



Prior Stop

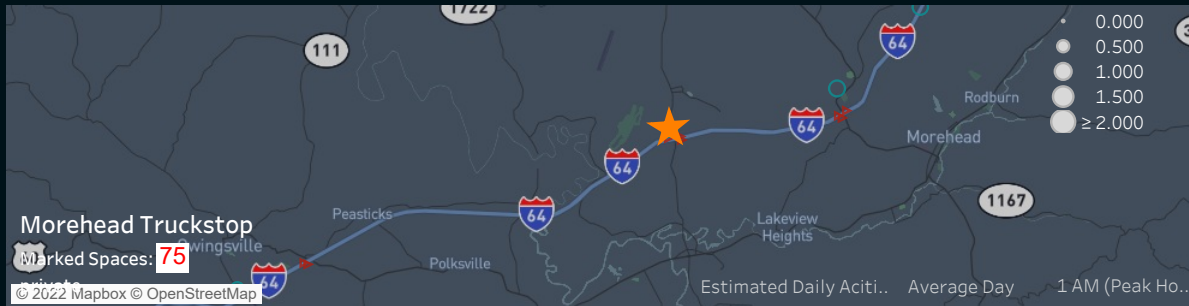


Next Stop



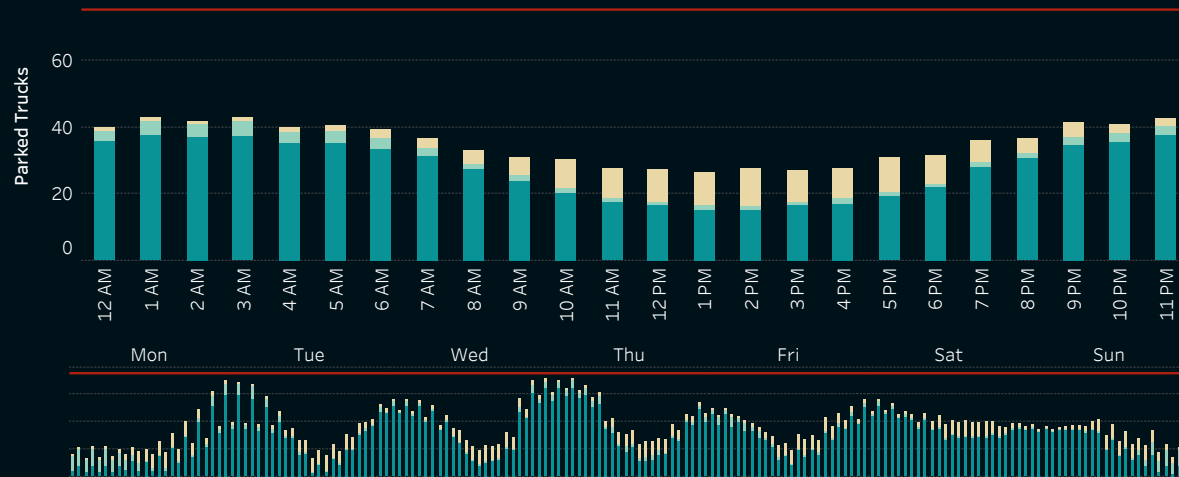
I-64, Rowan, Morehead Truckstop Peasticks-Owingsville, Exit 133

Factor: 3.150
Location ID: 151p

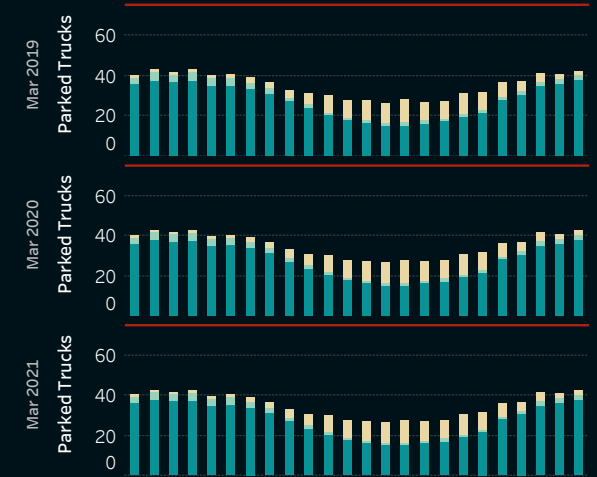


Estimated Daily Activity

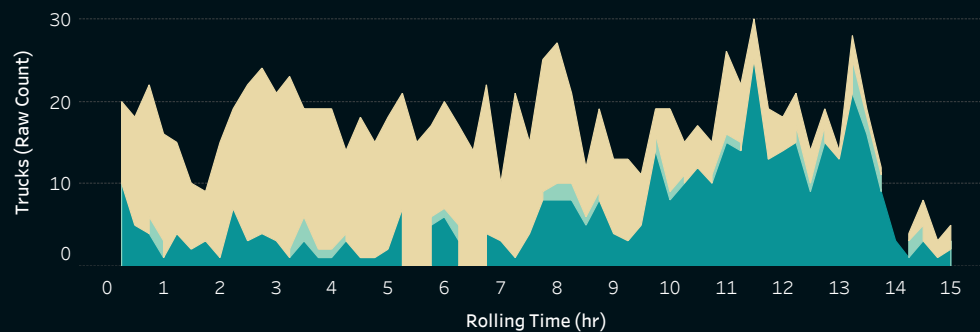
Less Than Four H.. Four to 10 Hours Ten or More Hours Legal Capacity Estimated Cou..



Three Year Trend



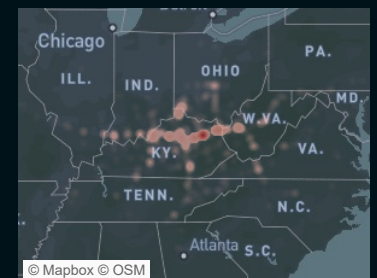
Time Since Last 10 or More Hour Stop



Prior Stop

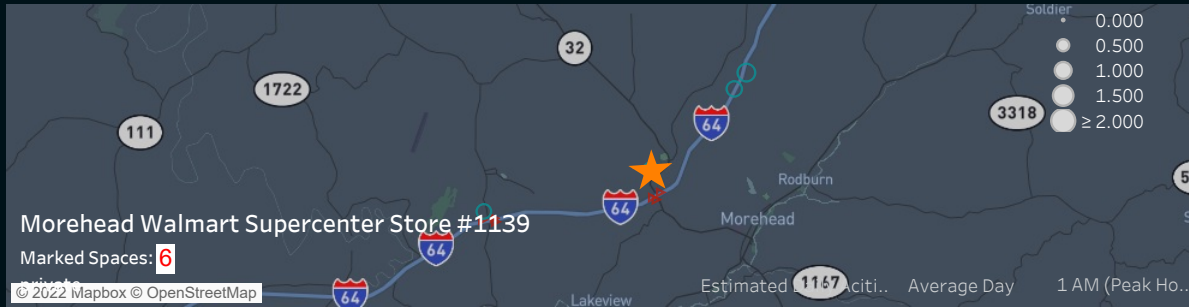


Next Stop

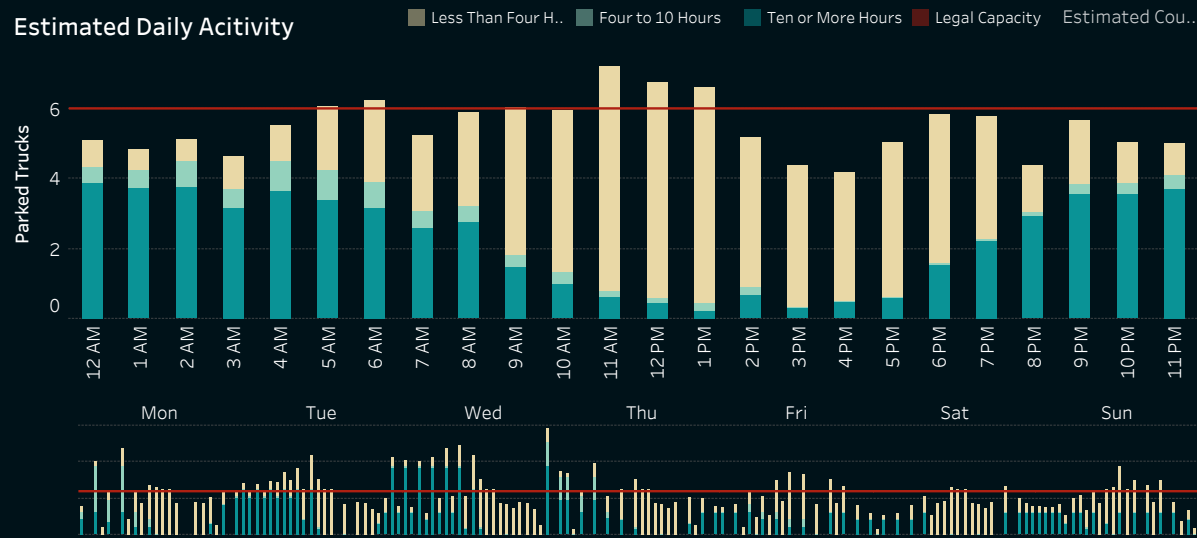


I-64, Rowan, Morehead Walmart Supercenter Store #11, Exit 137

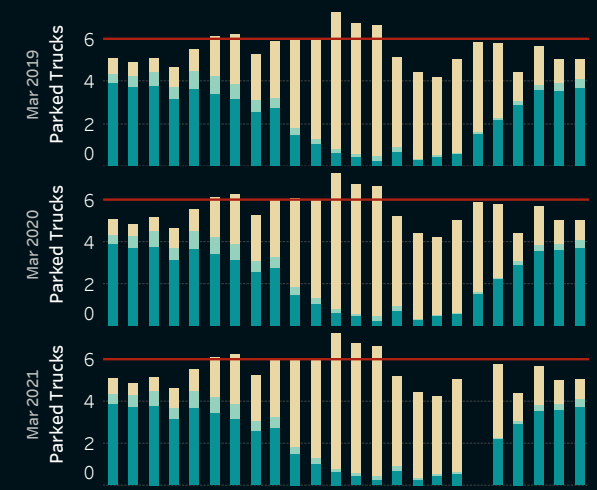
Factor: 3.150
Location ID: 160p



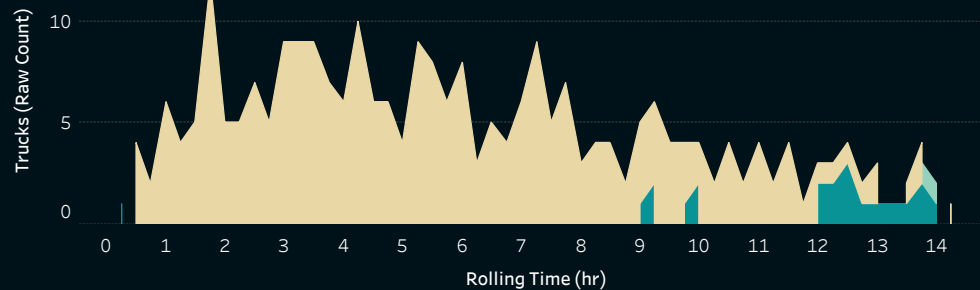
Estimated Daily Activity



Three Year Trend



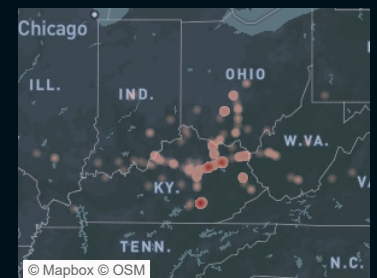
Time Since Last 10 or More Hour Stop



Prior Stop

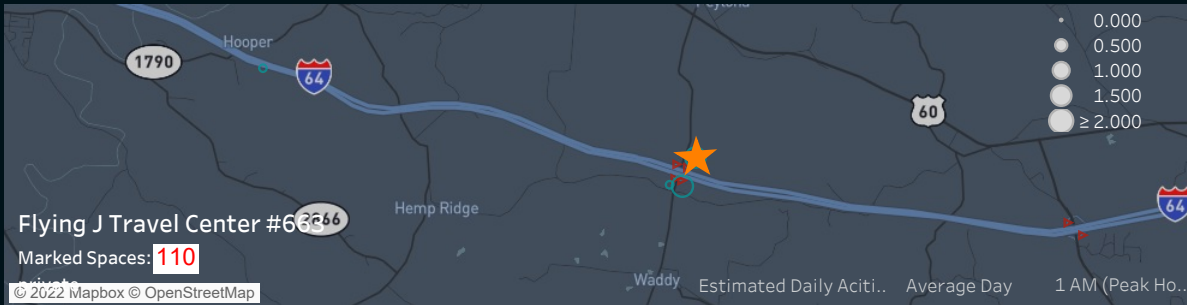


Next Stop

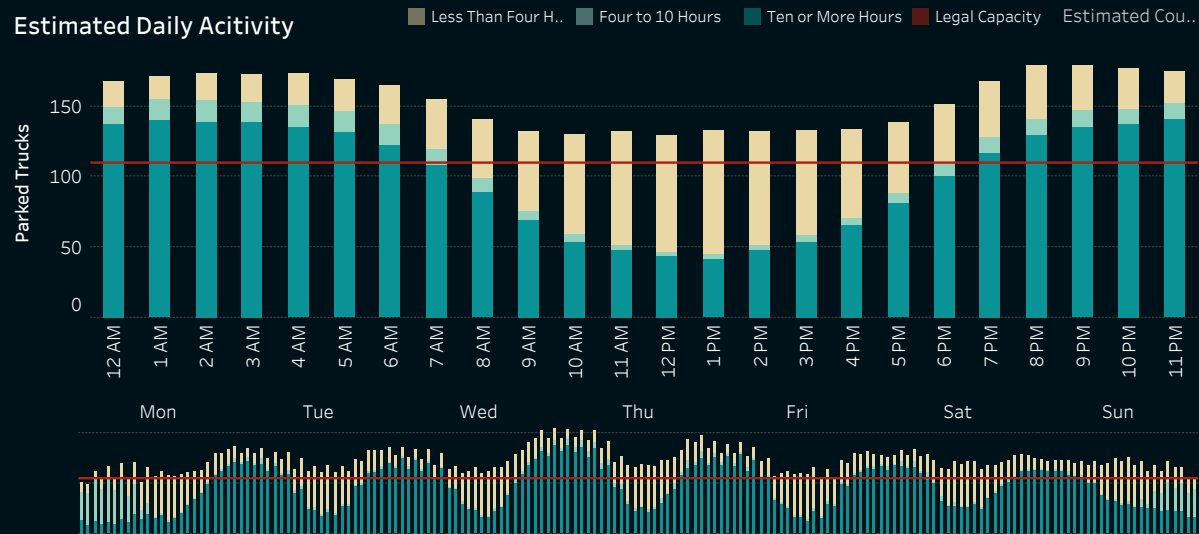


I-64, Shelby, Flying J Travel Center #663 Hemp Ridge 2866, Exit 43

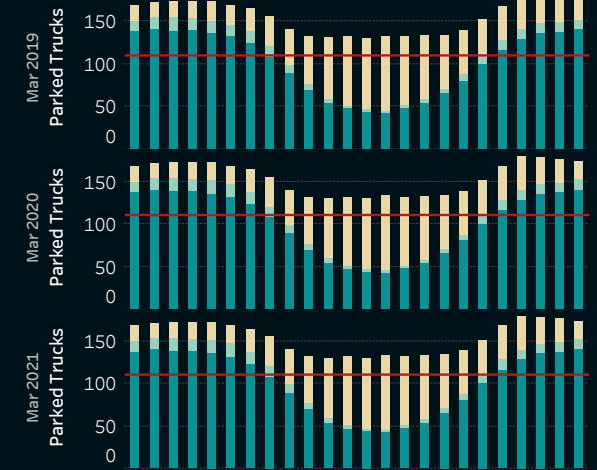
Factor: 3.261
Location ID: 137p



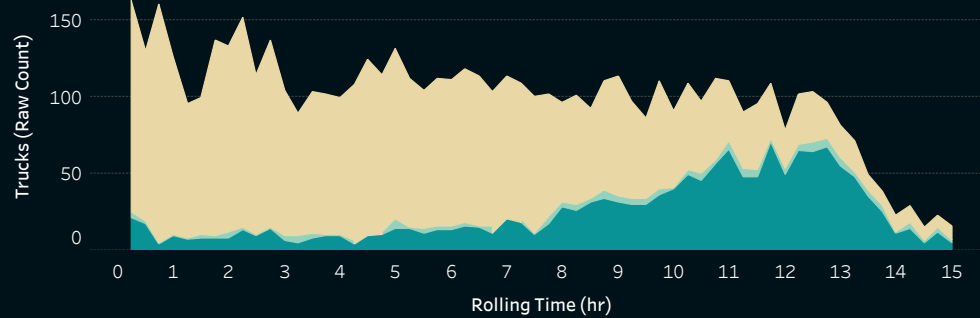
Estimated Daily Activity



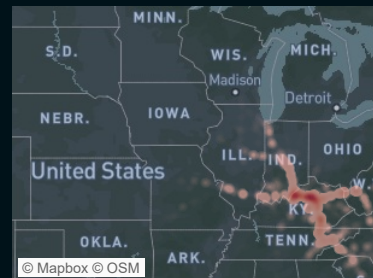
Three Year Trend



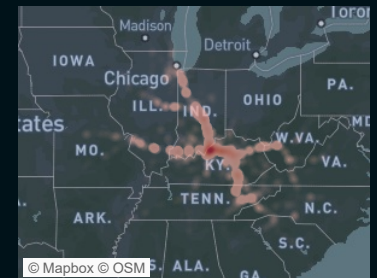
Time Since Last 10 or More Hour Stop



Prior Stop

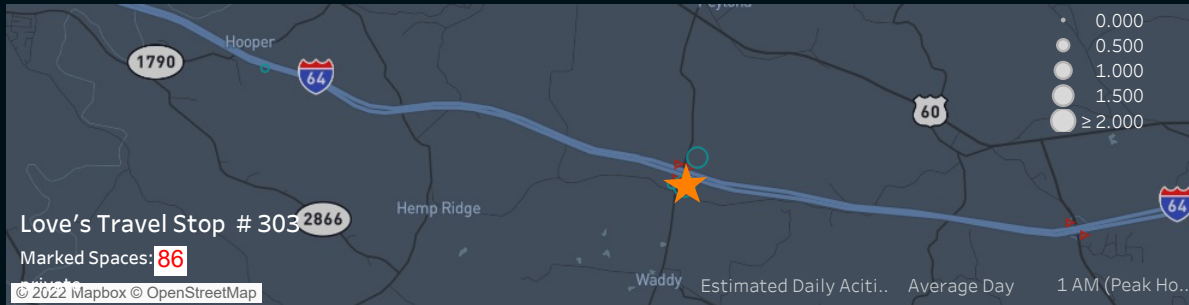


Next Stop

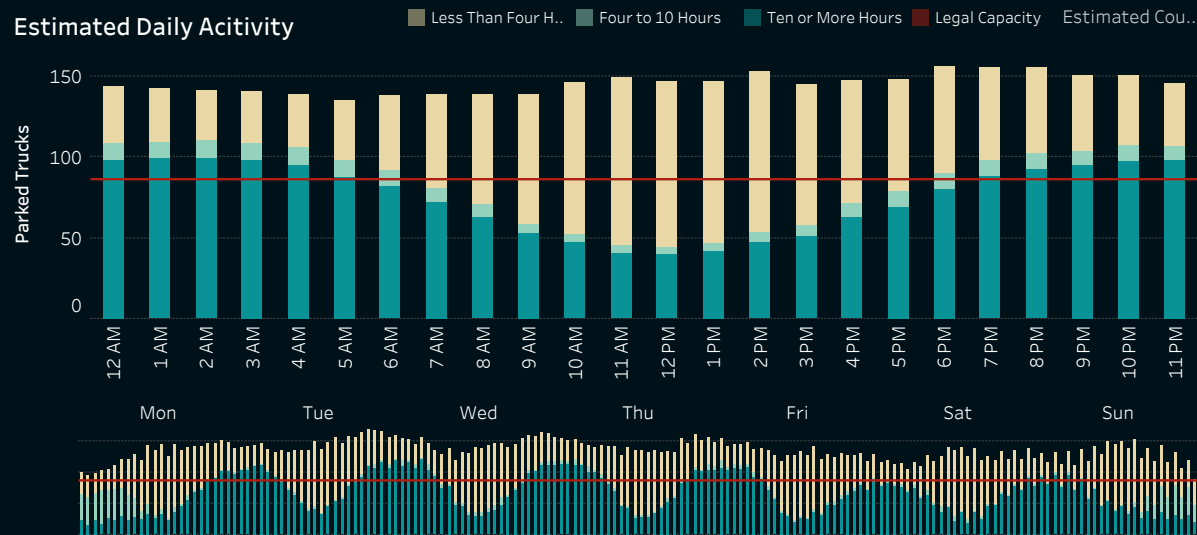


I-64, Shelby, Love's Travel Stop # 303 Hemp Ridge 2866, Exit 43

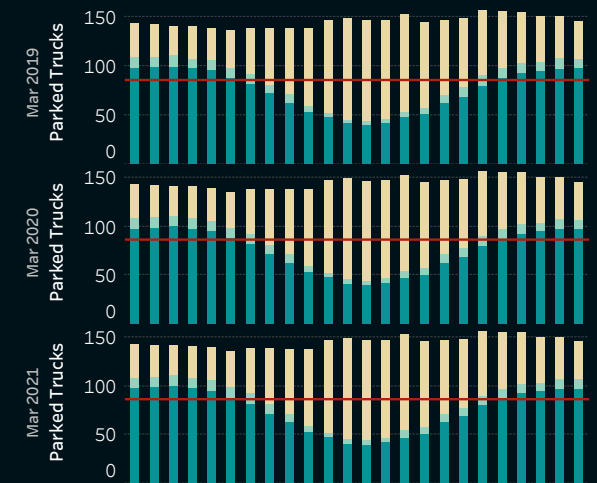
Factor: 3.261
Location ID: 136p



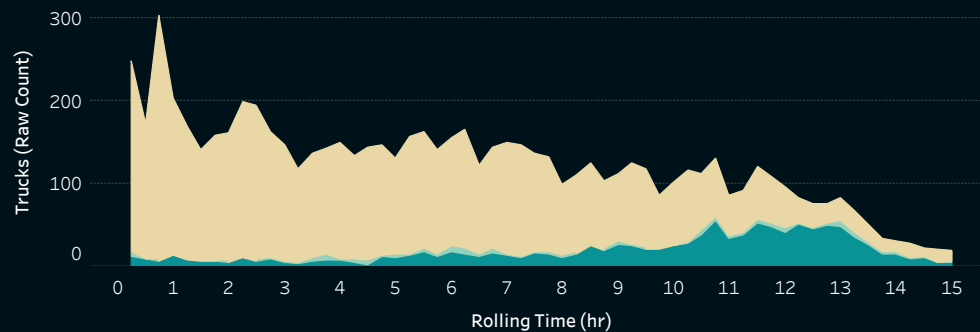
Estimated Daily Activity



Three Year Trend



Time Since Last 10 or More Hour Stop



Prior Stop

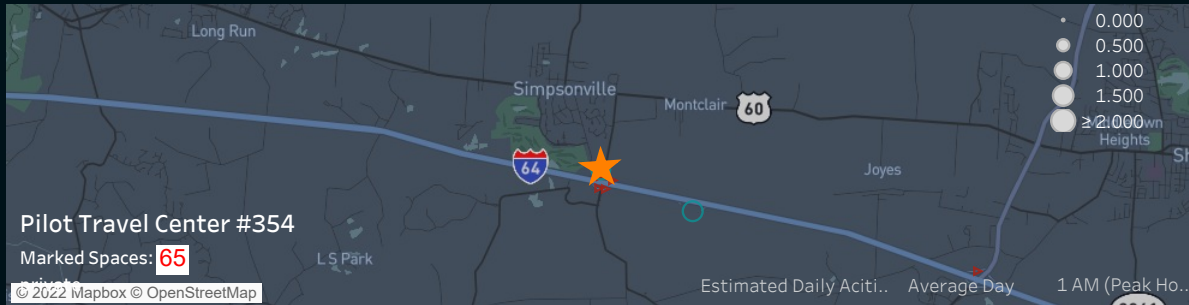


Next Stop

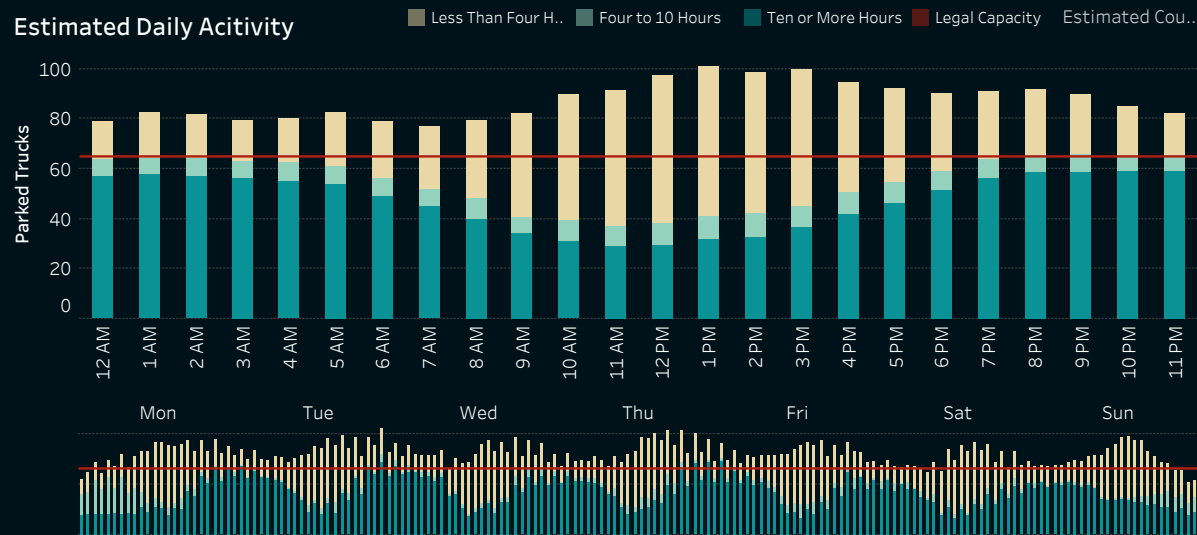


I-64, Shelby, Pilot Travel Center #354, Exit 28

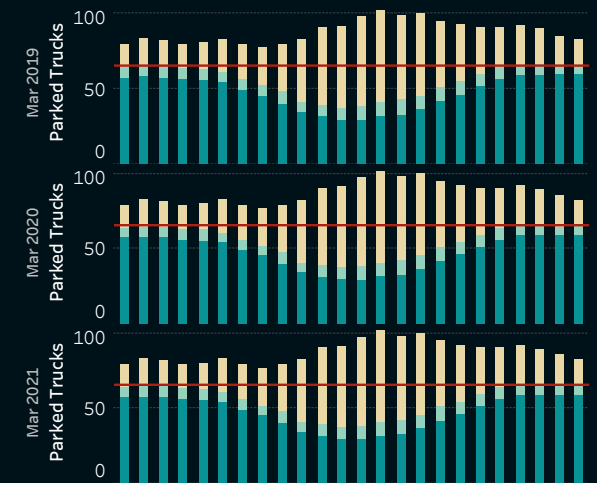
Factor: 3.089
Location ID: 133p



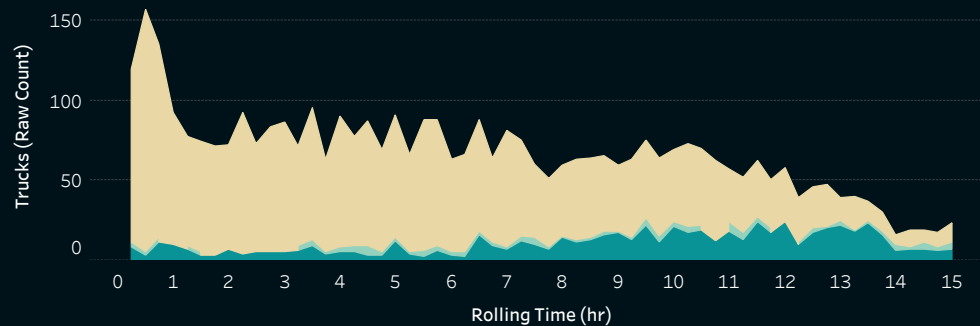
Estimated Daily Activity



Three Year Trend



Time Since Last 10 or More Hour Stop



Prior Stop

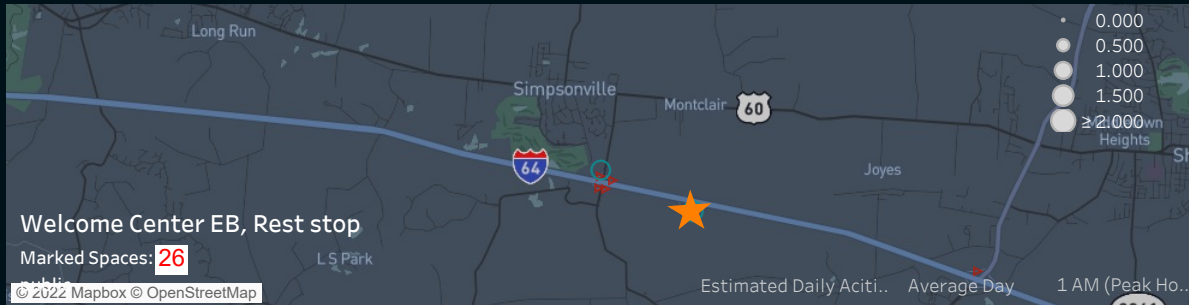


Next Stop

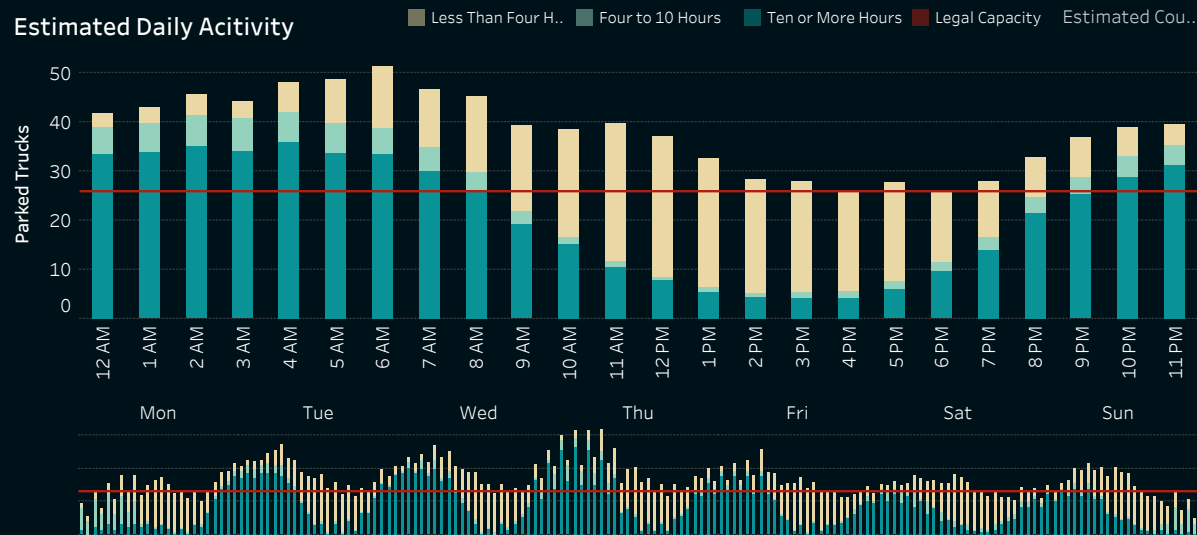


I-64, Shelby, Welcome Center EB, Rest stop, MM 28

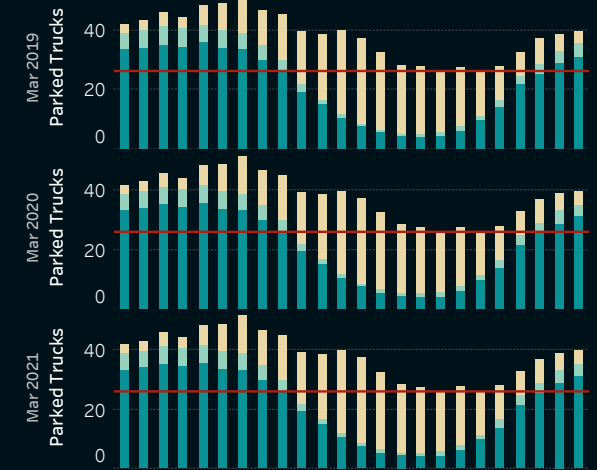
Factor: 3.089
Location ID: 135p



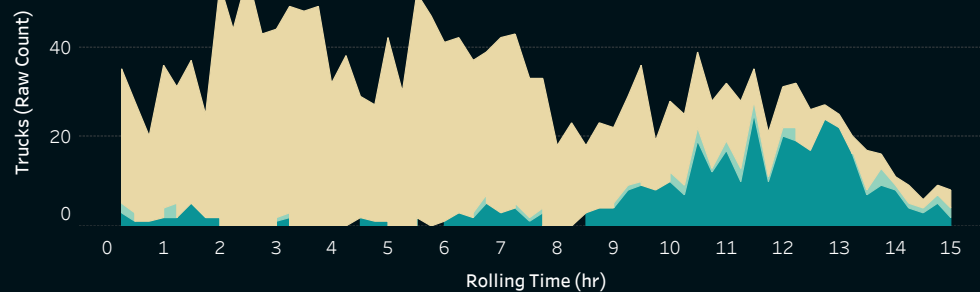
Estimated Daily Activity



Three Year Trend



Time Since Last 10 or More Hour Stop



Prior Stop

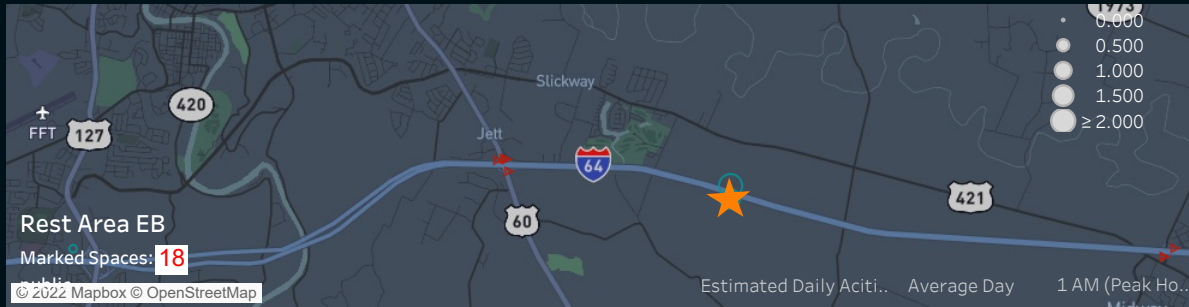


Next Stop

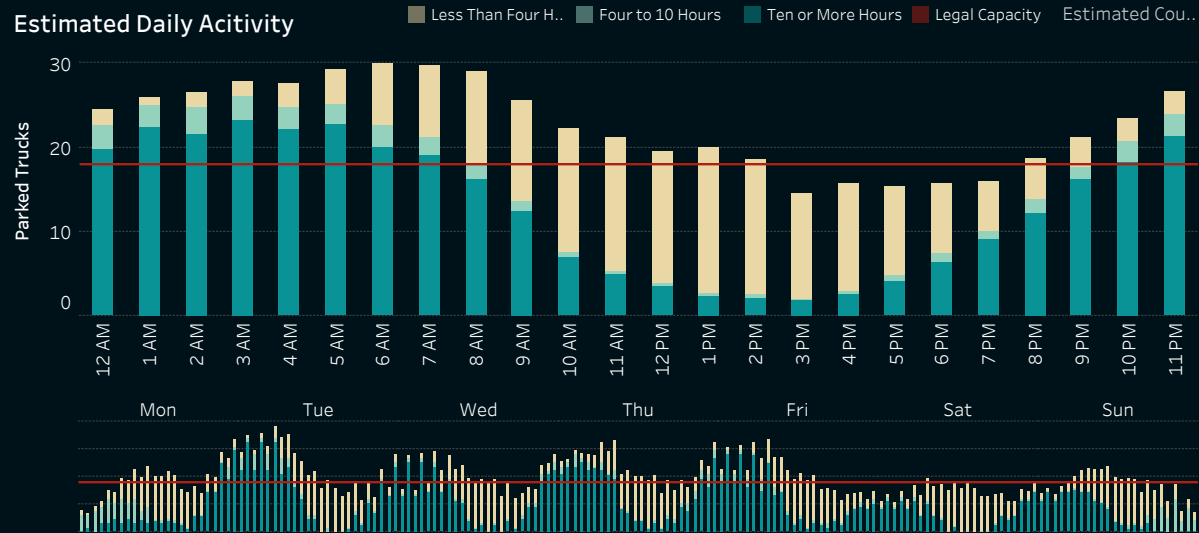


I-64, Woodford, I-64 Woodford Rest Area EB, MM 60

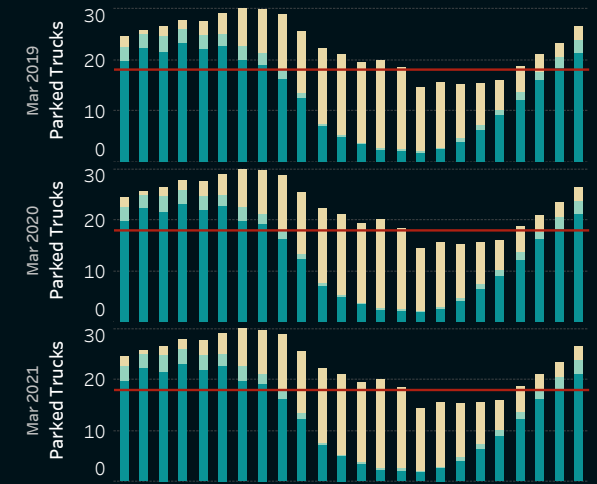
Factor: 2.960
Location ID: 8p



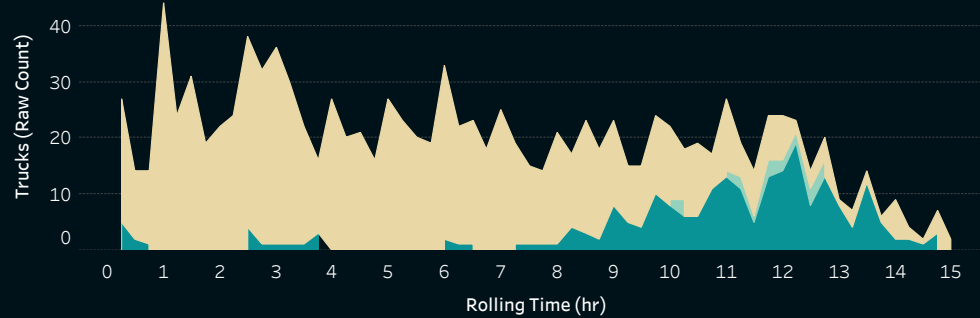
Estimated Daily Activity



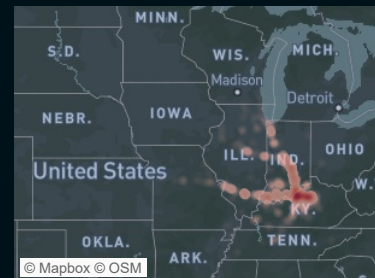
Three Year Trend



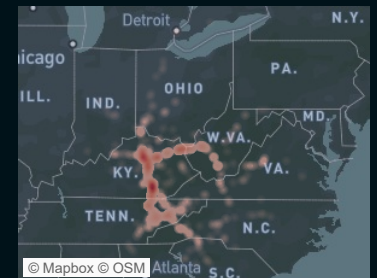
Time Since Last 10 or More Hour Stop



Prior Stop

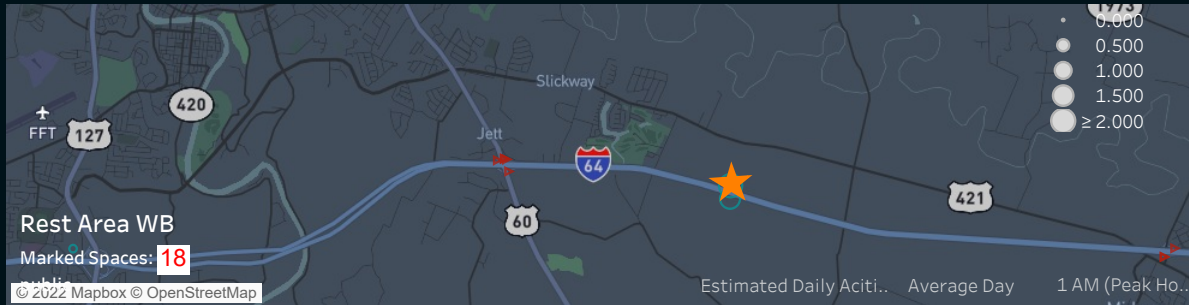


Next Stop

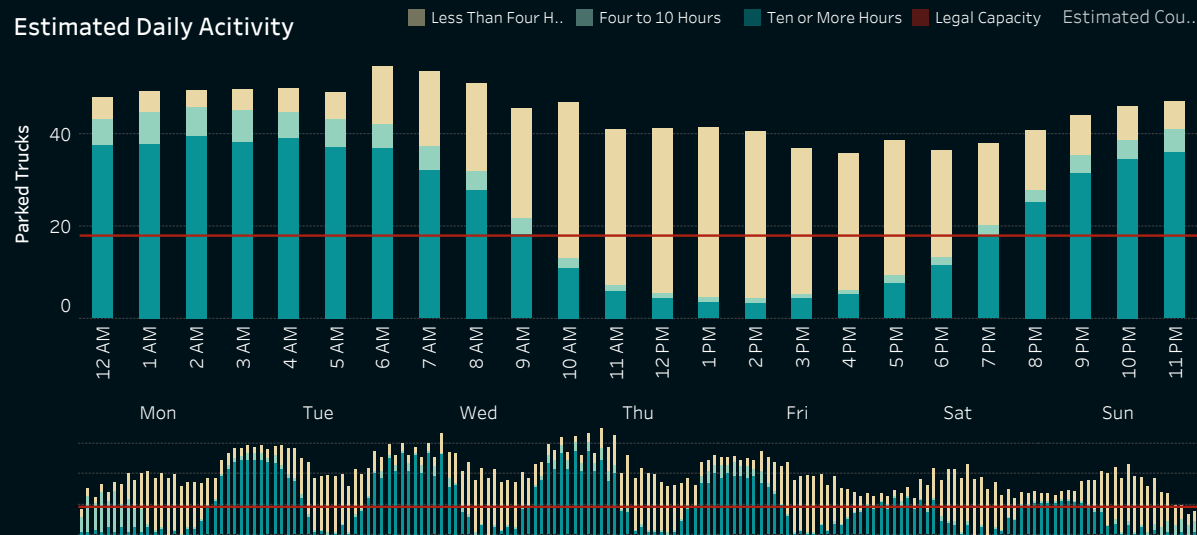


I-64, Woodford, I-64 Woodford Rest Area WB, MM 60

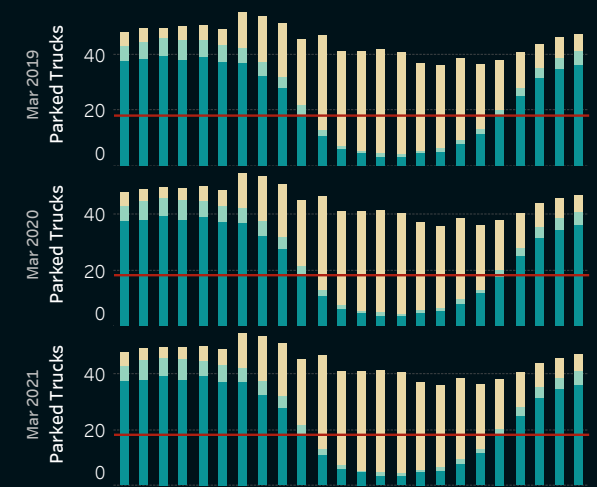
Factor: 2.960
Location ID: 7p



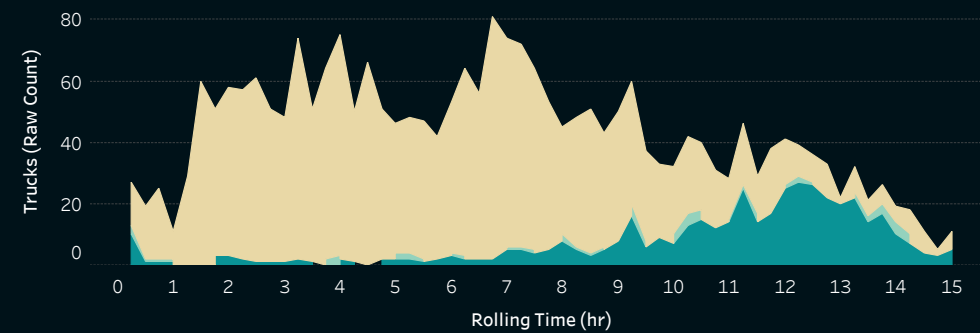
Estimated Daily Activity



Three Year Trend



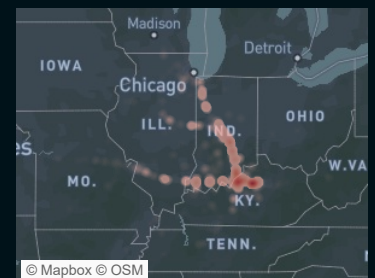
Time Since Last 10 or More Hour Stop



Prior Stop

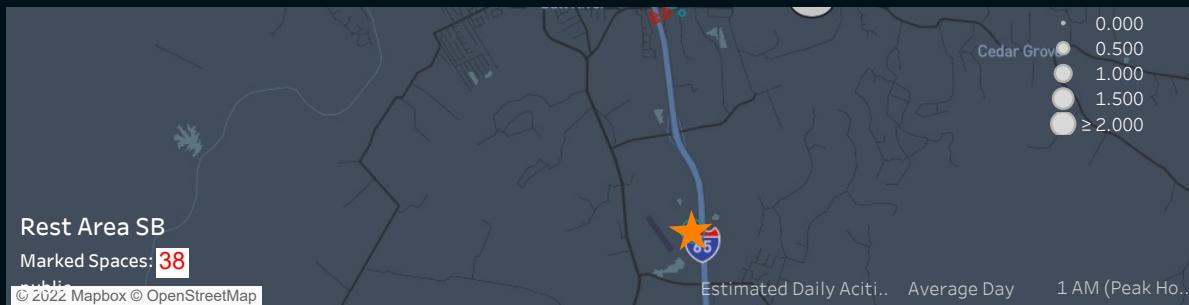


Next Stop

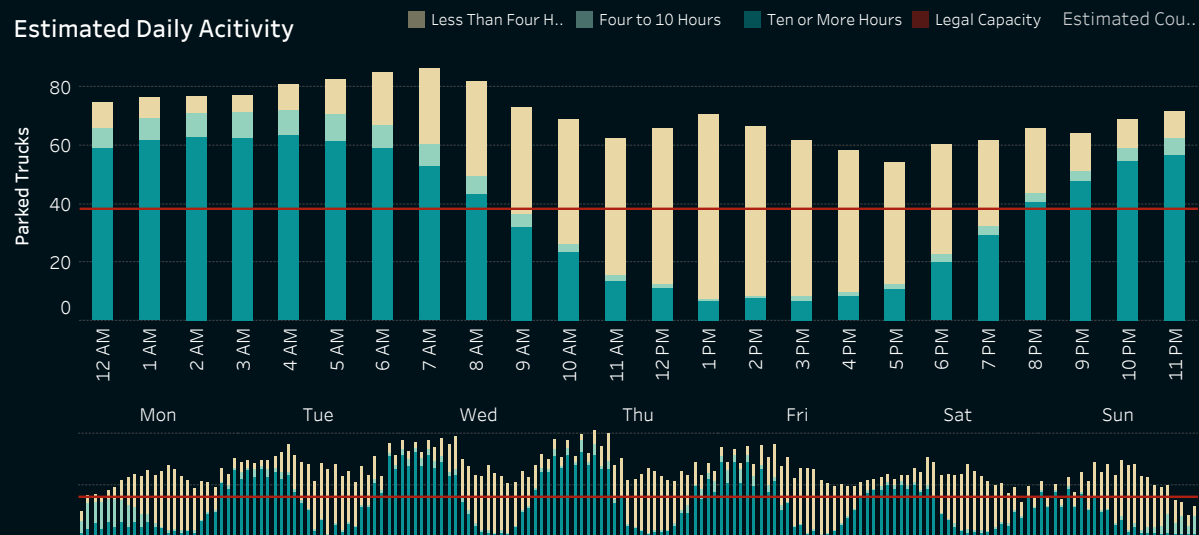


I-65, Bullitt, I-65 Bullitt Rest Area SB, MM 113

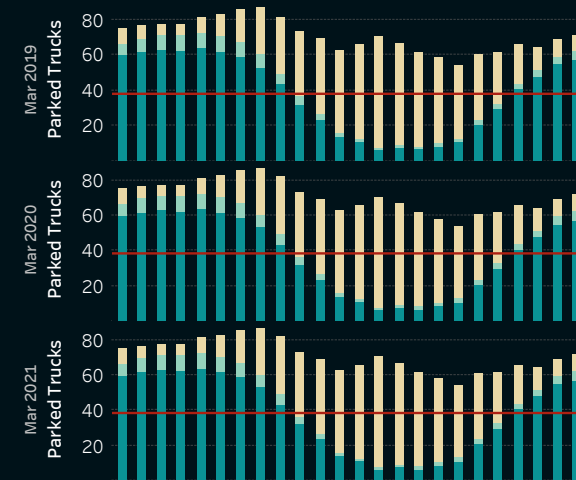
Factor: 3.615
Location ID: 130p



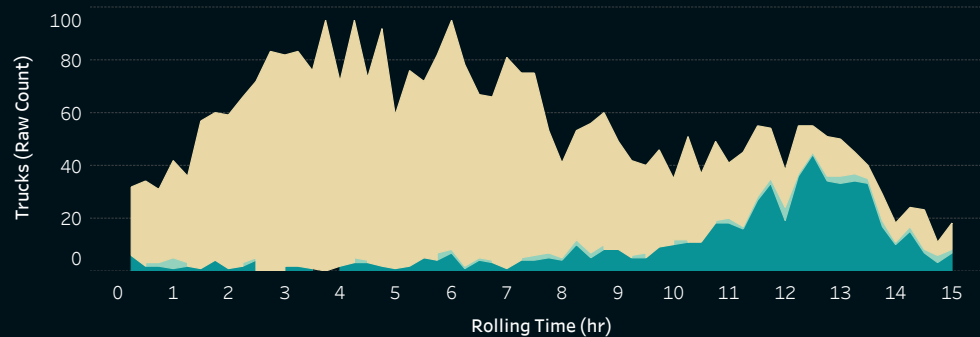
Estimated Daily Activity



Three Year Trend



Time Since Last 10 or More Hour Stop



Prior Stop

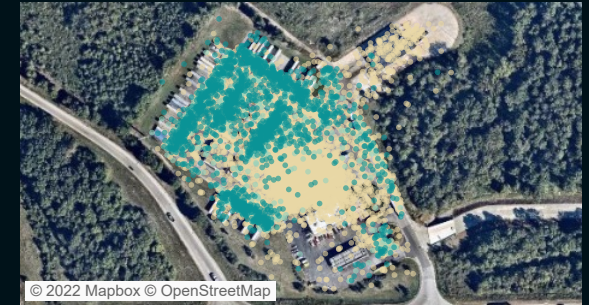
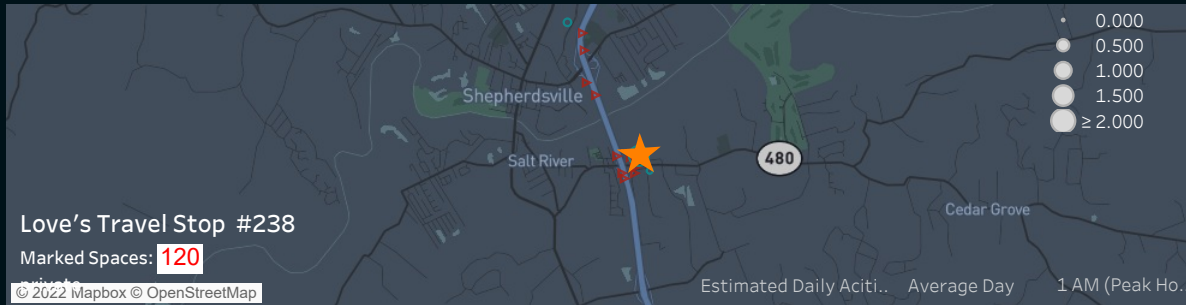


Next Stop

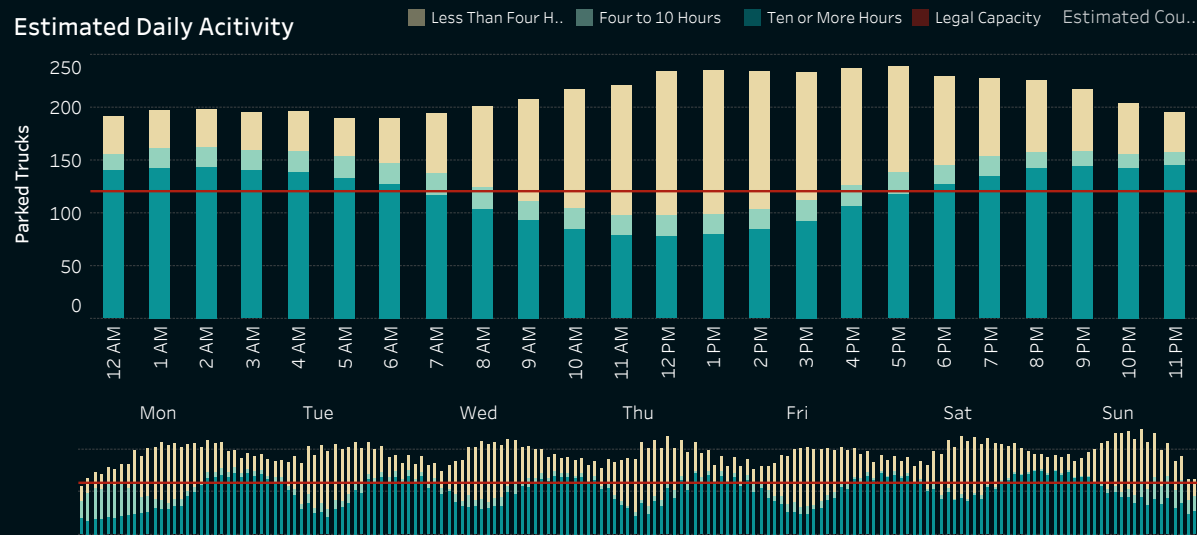


I-65, Bullitt, Love's Travel Stop #238, Exit 116

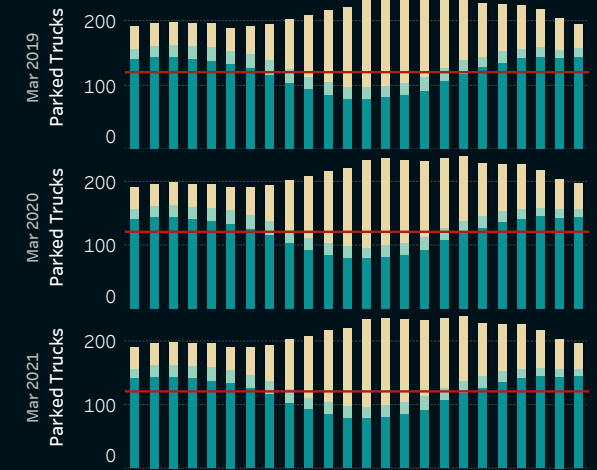
Factor: 3.615
Location ID: 131p



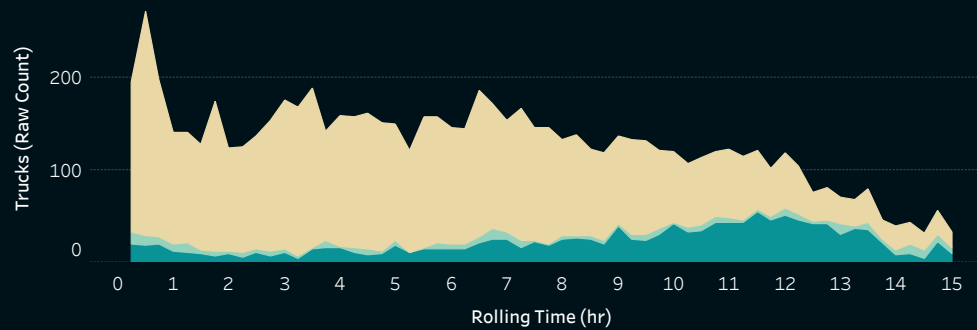
Estimated Daily Activity



Three Year Trend



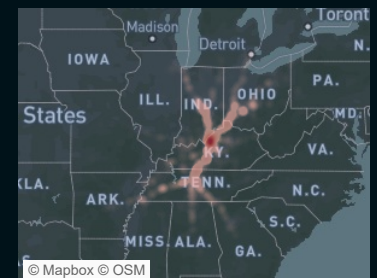
Time Since Last 10 or More Hour Stop



Prior Stop

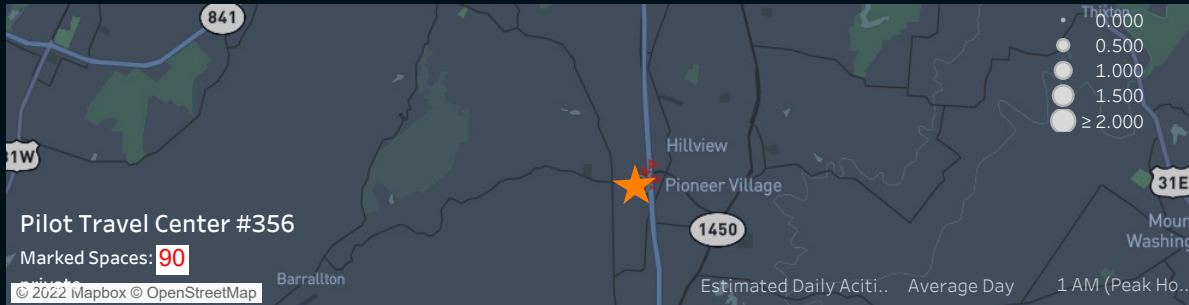


Next Stop

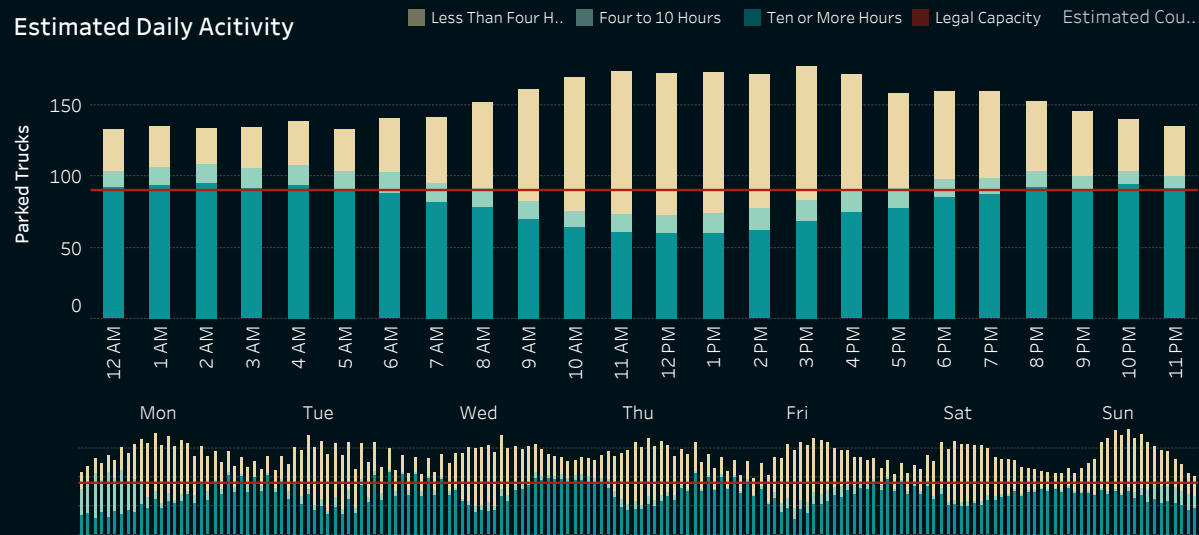


I-65, Bullitt, Pilot Travel Center #356, Exit 121

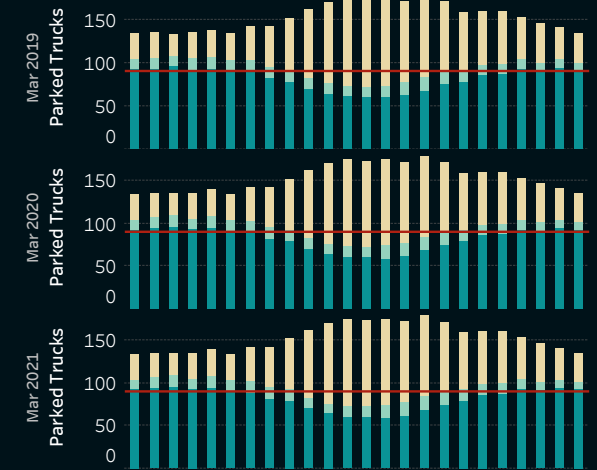
Factor: 3.700
Location ID: 132p



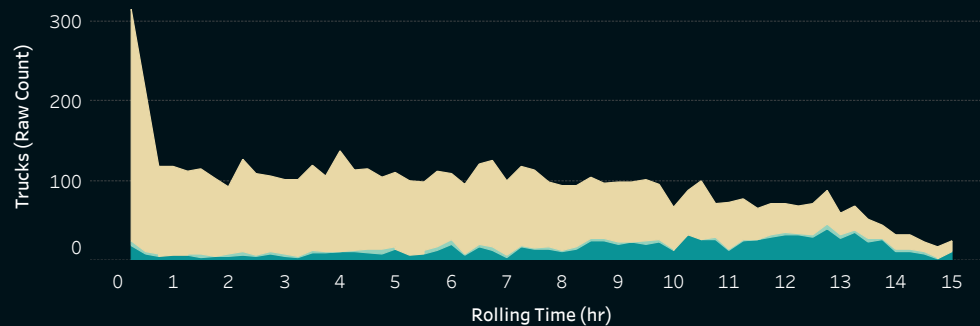
Estimated Daily Activity



Three Year Trend



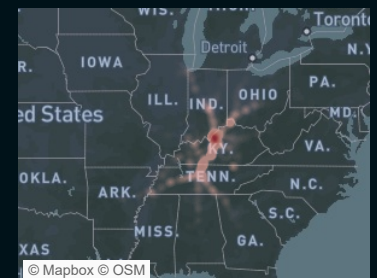
Time Since Last 10 or More Hour Stop



Prior Stop

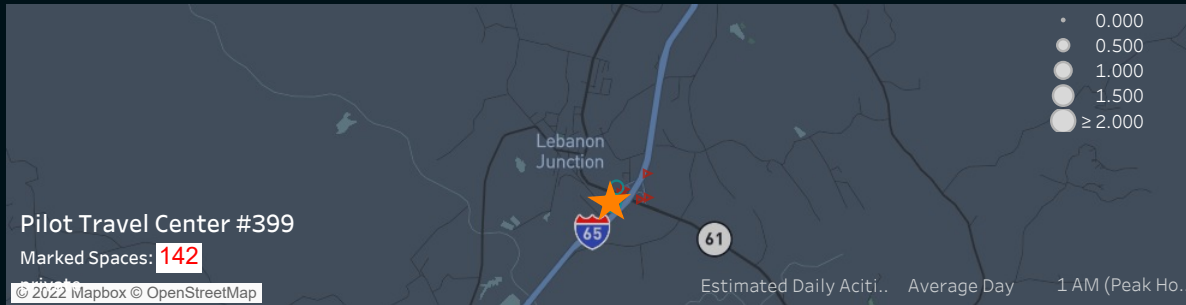


Next Stop

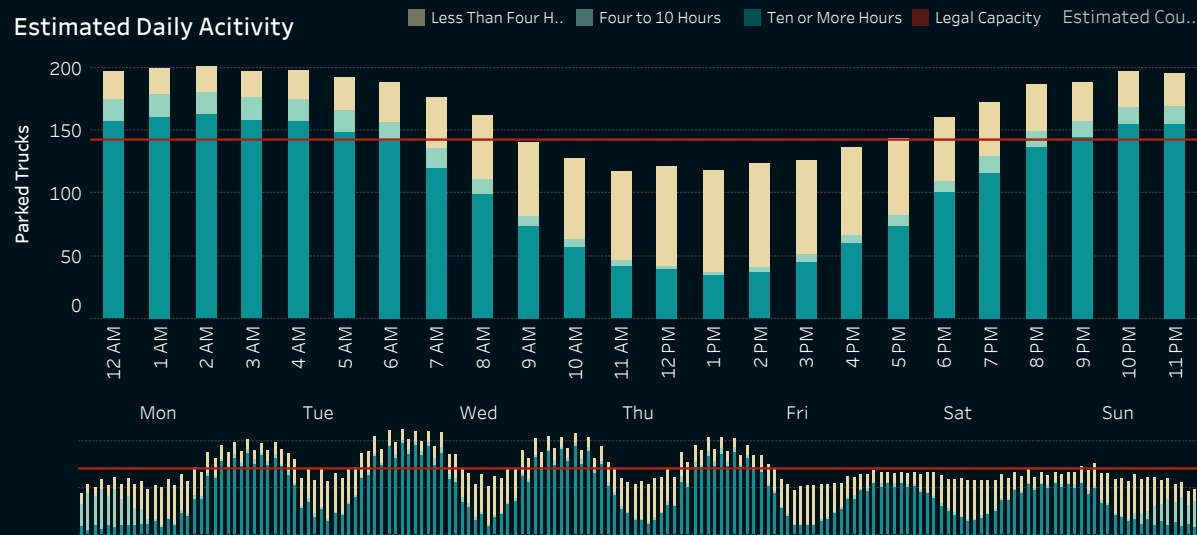


I-65, Bullitt, Pilot Travel Center #399, Exit 105

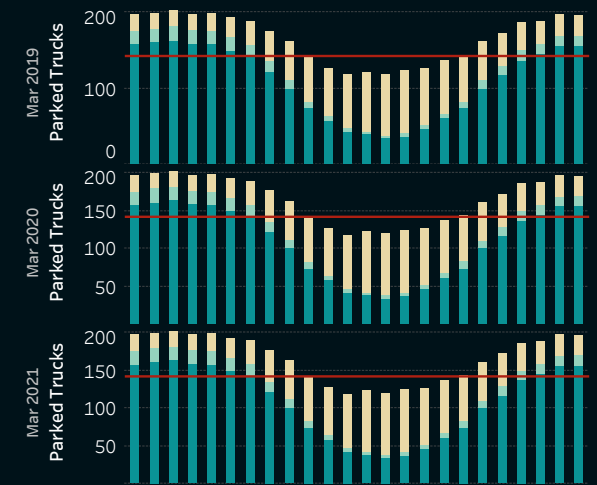
Factor: 3.000
Location ID: 129p



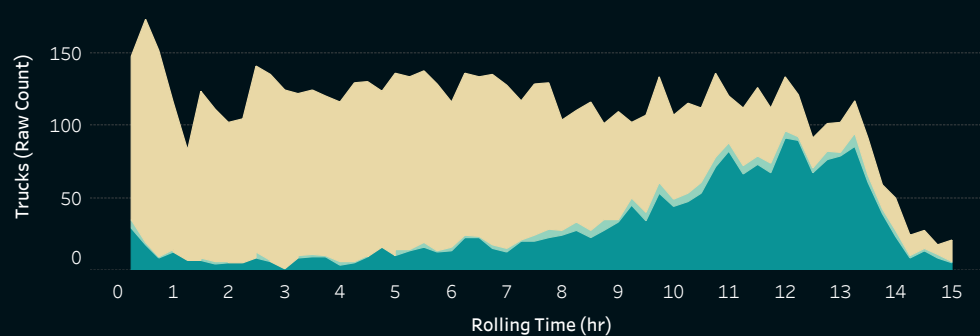
Estimated Daily Activity



Three Year Trend



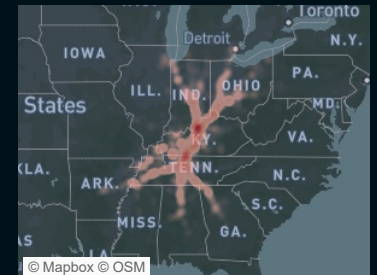
Time Since Last 10 or More Hour Stop



Prior Stop

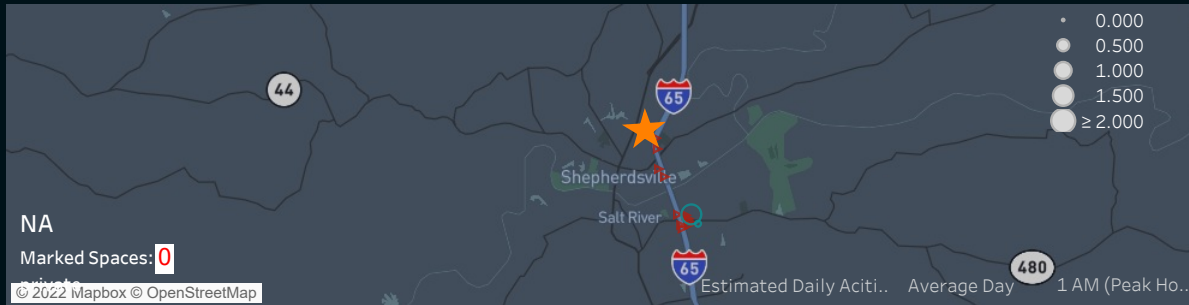


Next Stop

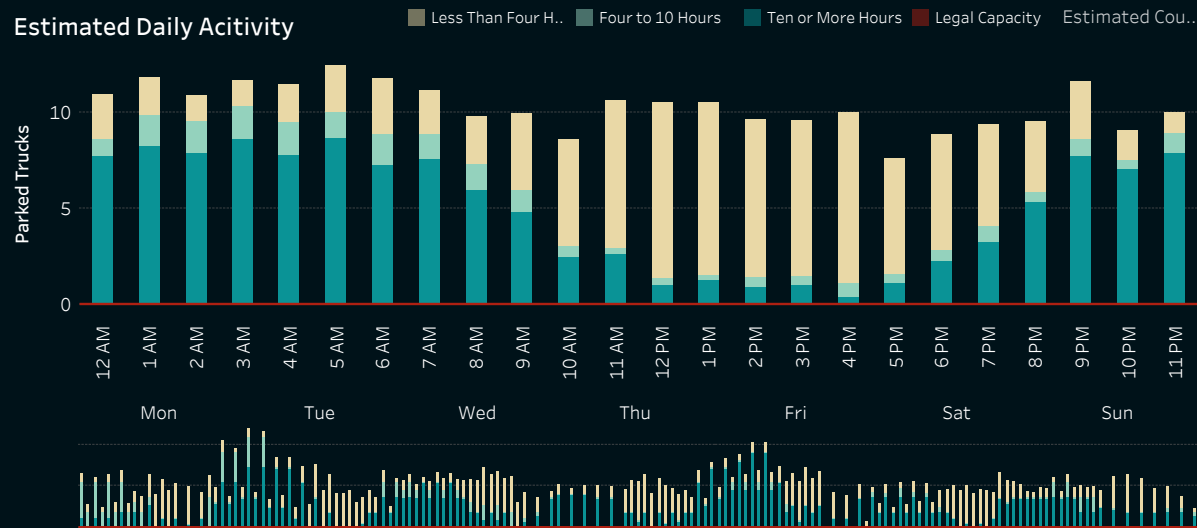


I-65, Bullitt, Shepardsville Walmart Store, Exit 117

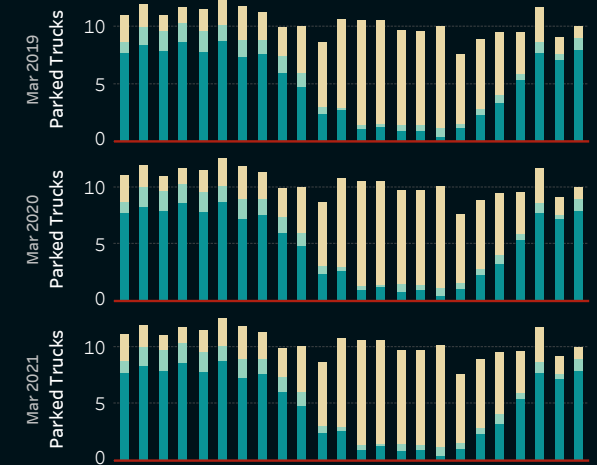
Factor: 3.615
Location ID: 217p



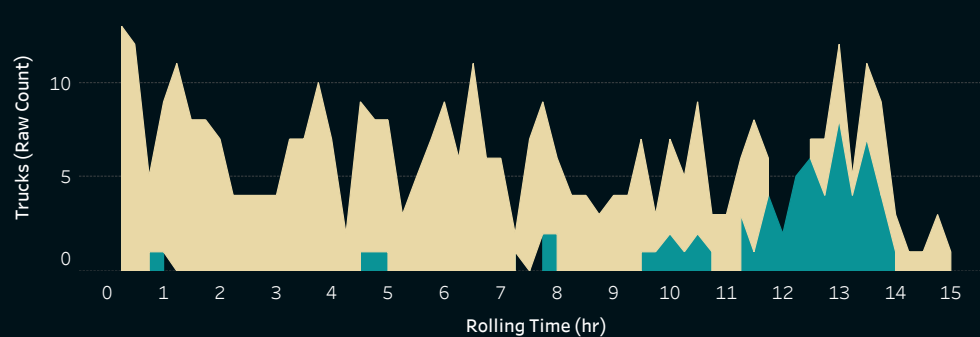
Estimated Daily Activity



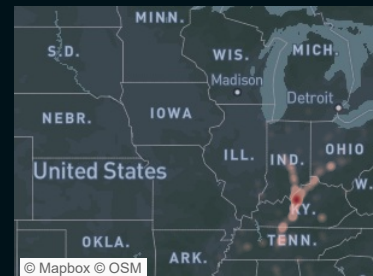
Three Year Trend



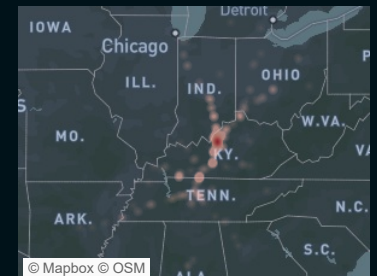
Time Since Last 10 or More Hour Stop



Prior Stop

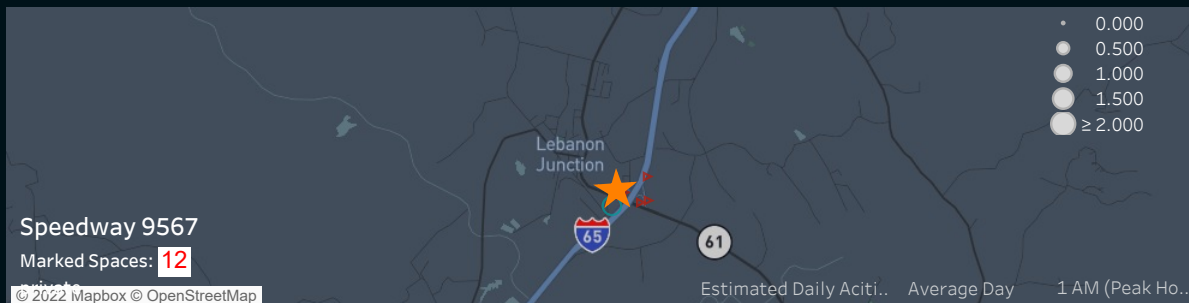


Next Stop

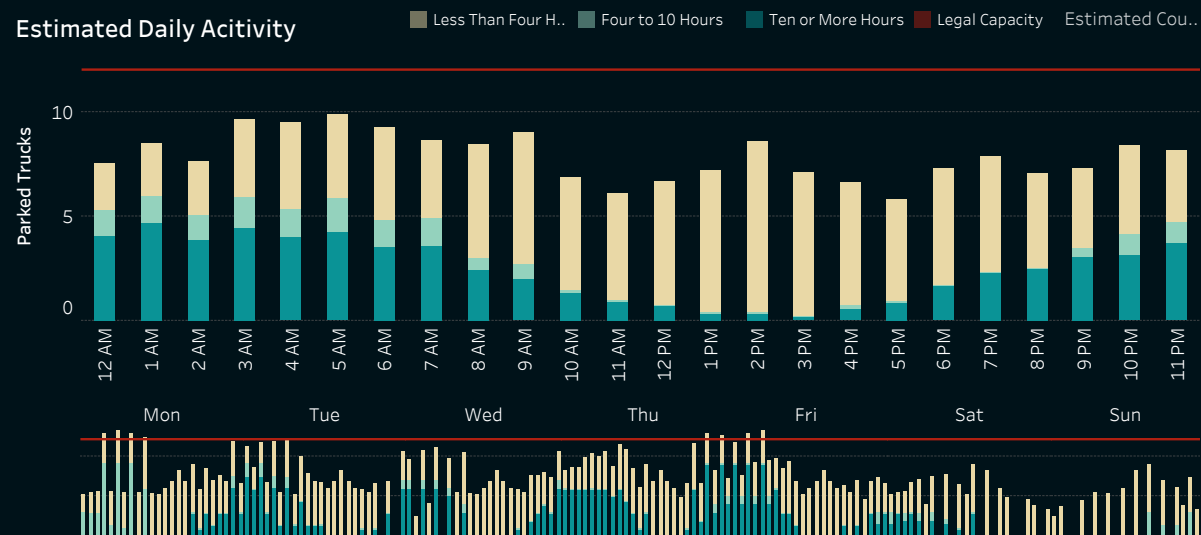


I-65, Bullitt, Speedway 9567, Exit 105

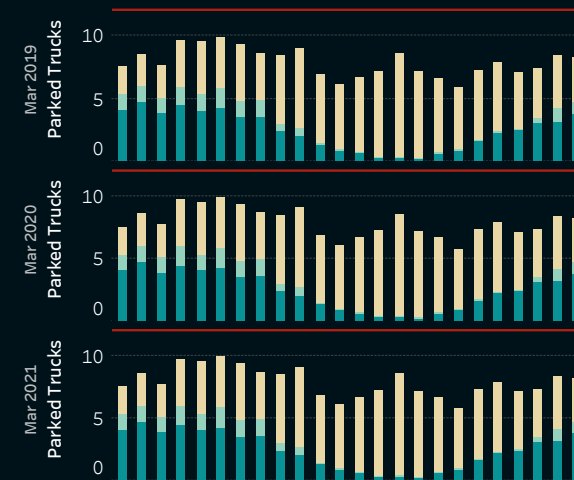
Factor: 3.000
Location ID: 127p



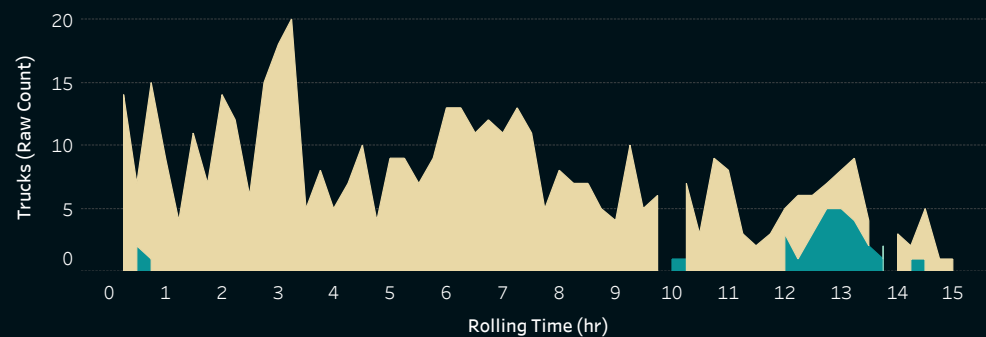
Estimated Daily Activity



Three Year Trend



Time Since Last 10 or More Hour Stop



Prior Stop


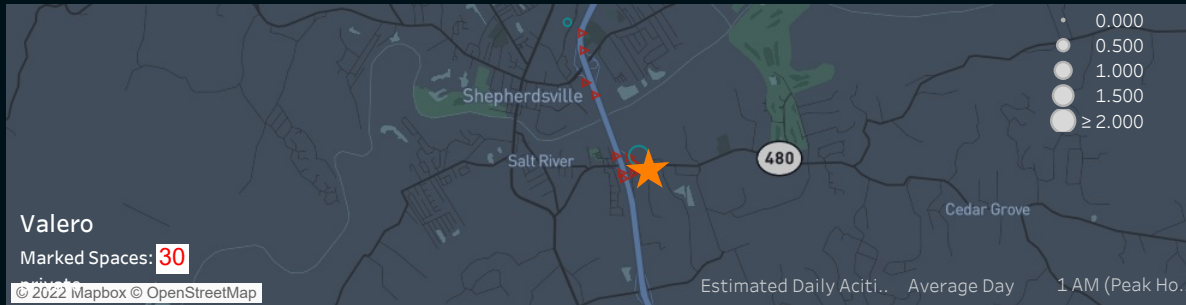


Next Stop

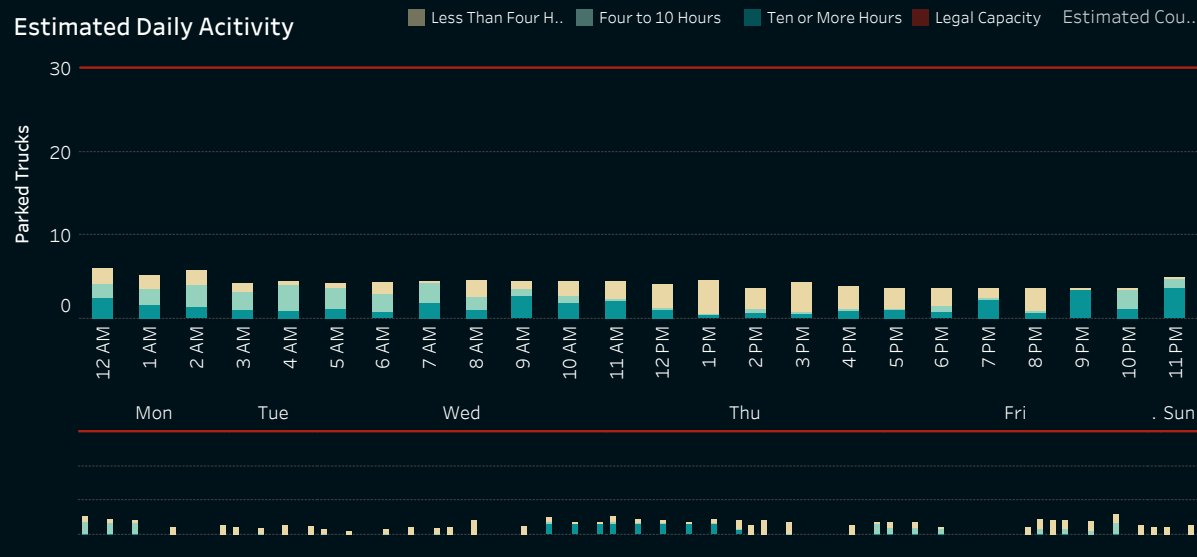


I-65, Bullitt, Valero, Exit 116

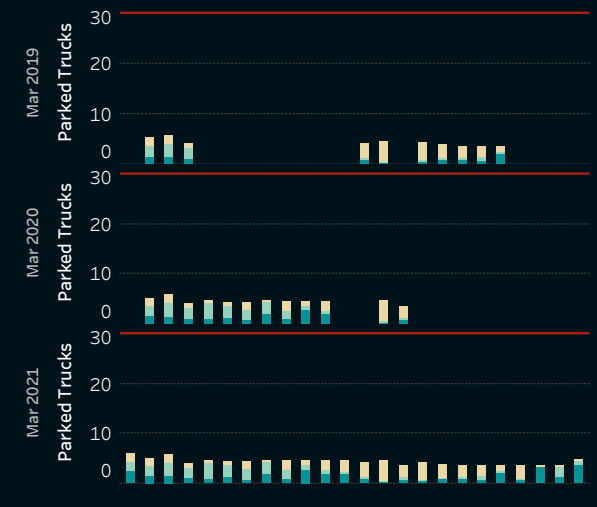
Factor: 3.615
Location ID: 147p



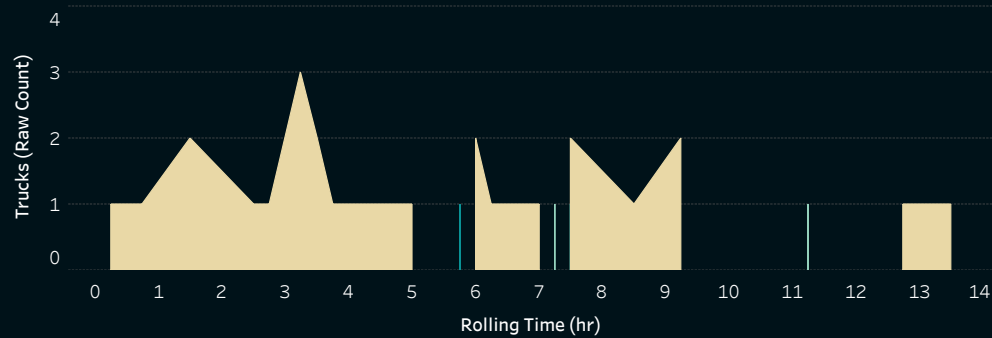
Estimated Daily Activity



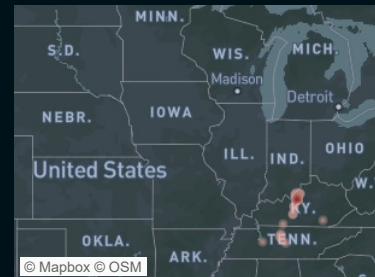
Three Year Trend



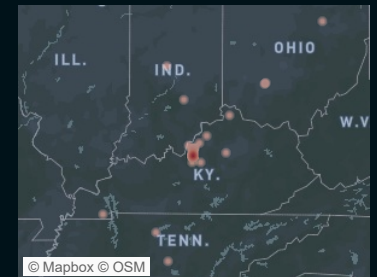
Time Since Last 10 or More Hour Stop



Prior Stop

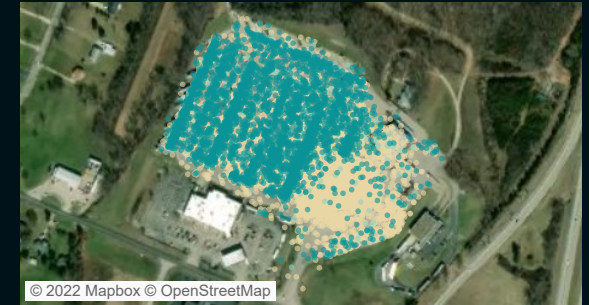
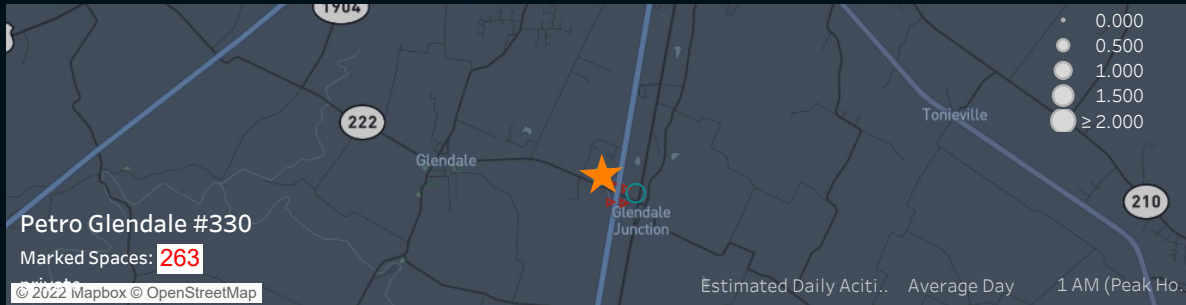


Next Stop

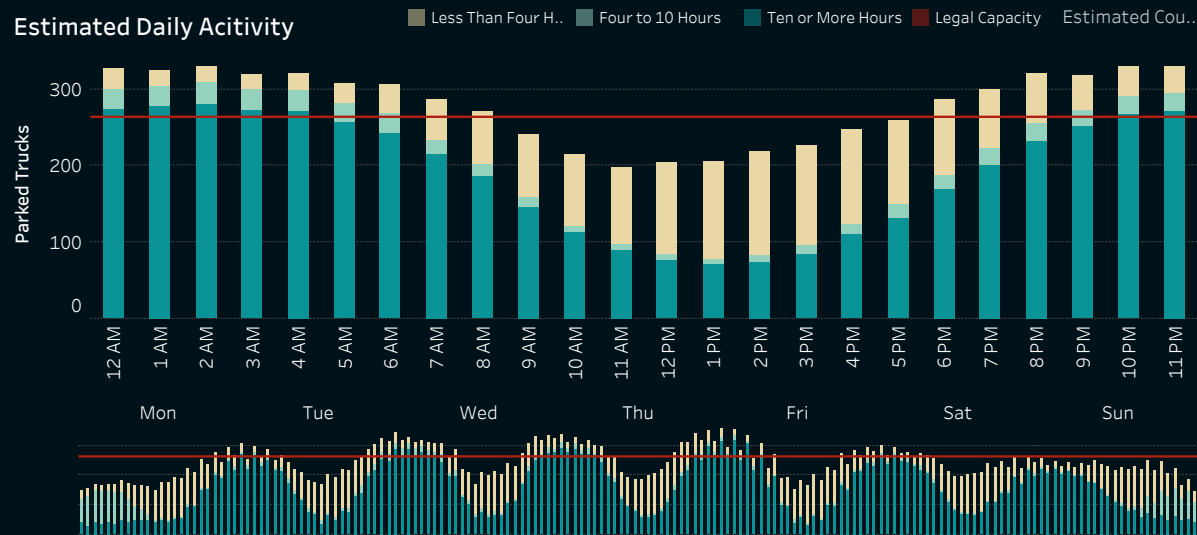


I-65, Hardin, Petro Glendale #330, Exit 86

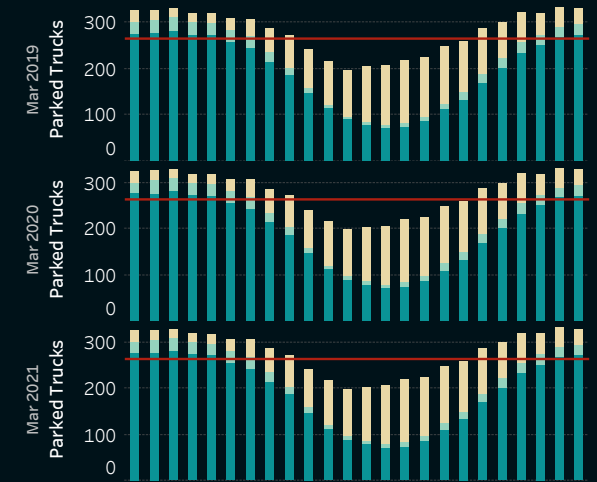
Factor: 3.350
Location ID: 72p



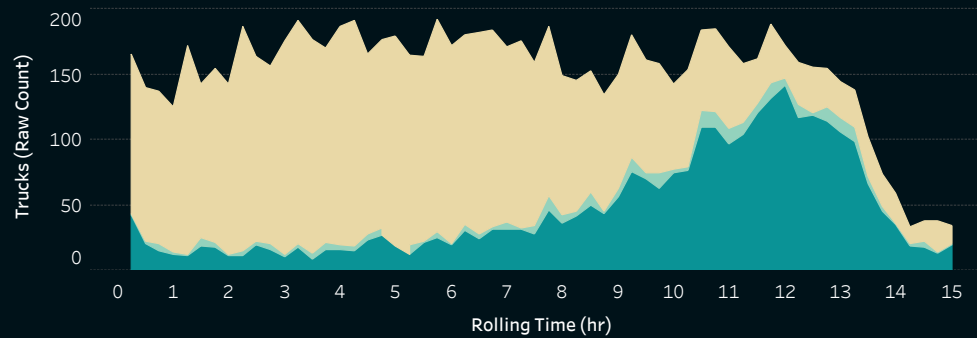
Estimated Daily Activity



Three Year Trend



Time Since Last 10 or More Hour Stop



Prior Stop

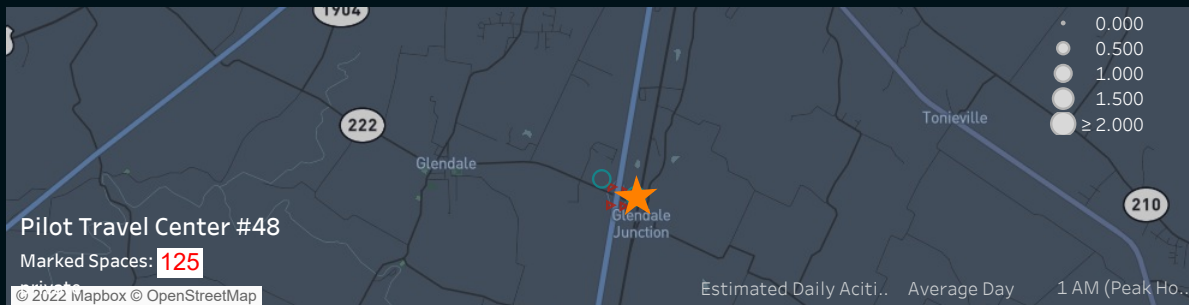


Next Stop

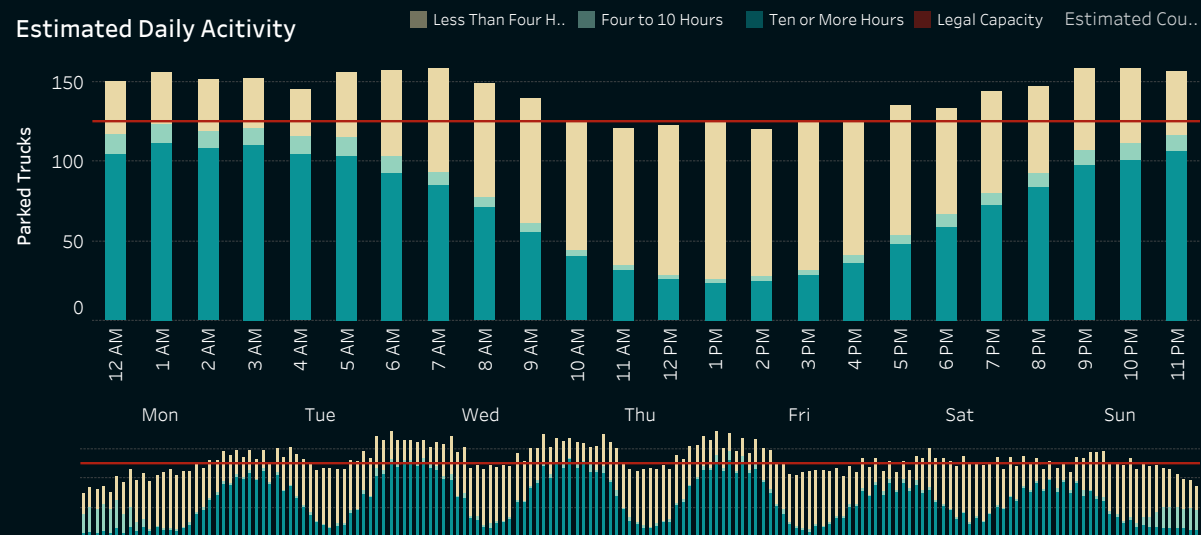


I-65, Hardin, Pilot Travel Center #48, Exit 86

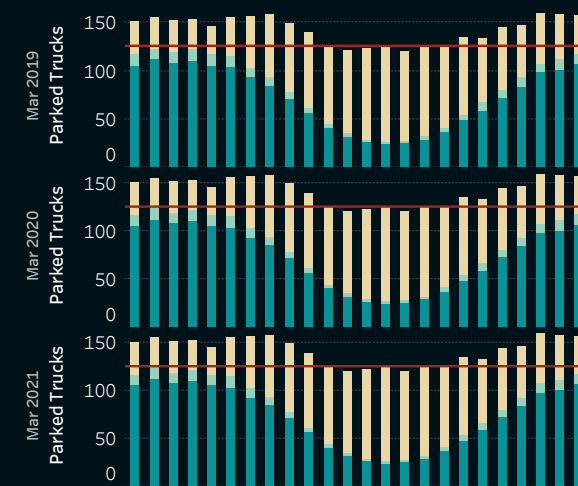
Factor: 3.350
Location ID: 73p



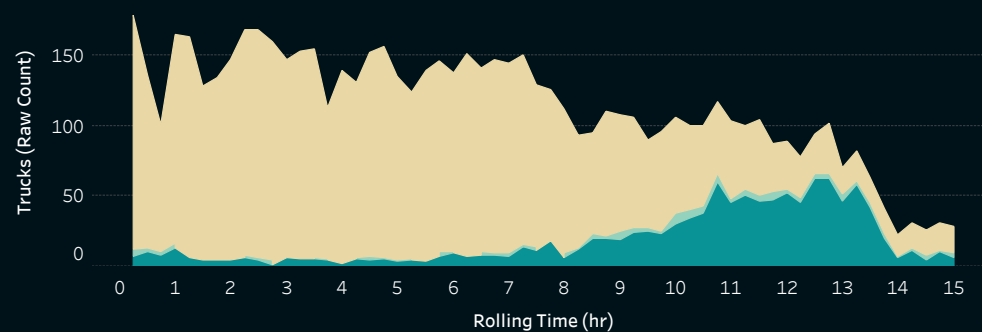
Estimated Daily Activity



Three Year Trend



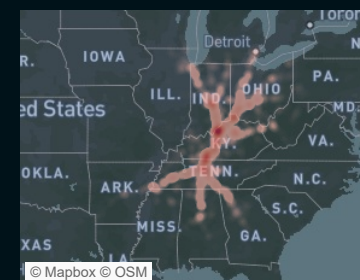
Time Since Last 10 or More Hour Stop



Prior Stop

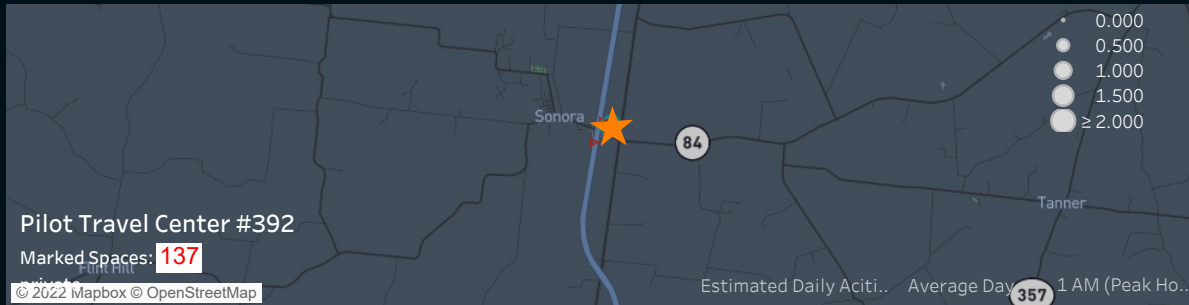


Next Stop

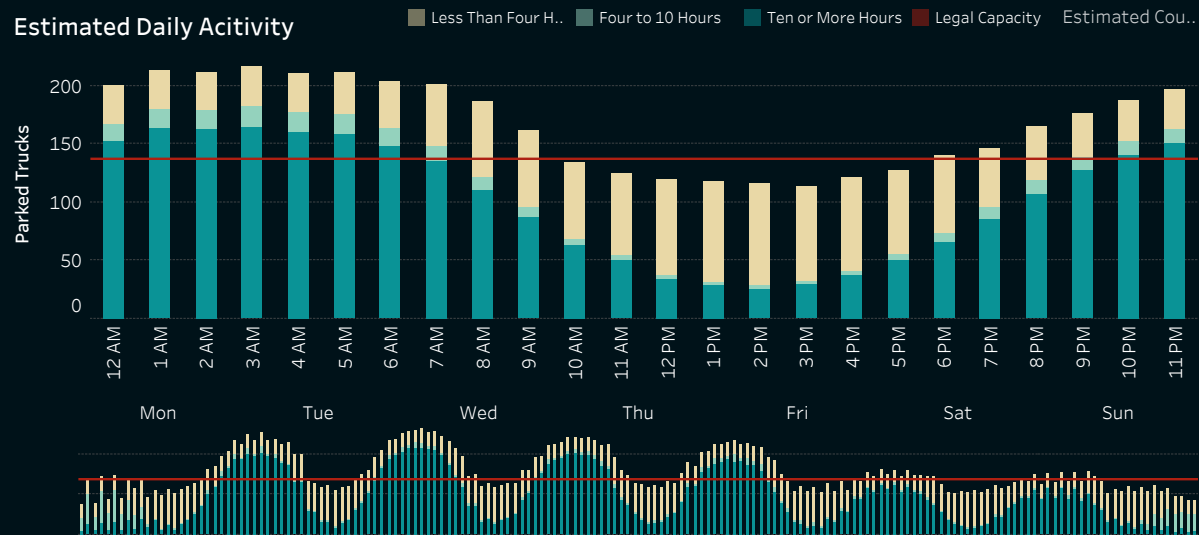


I-65, Hardin, Pilot Travel Center #392, Exit 81

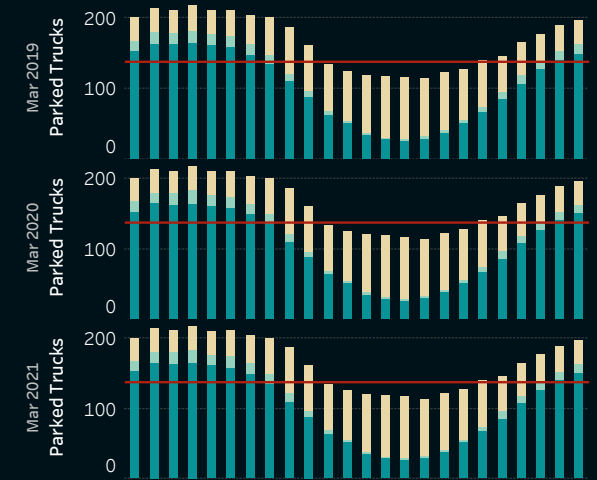
Factor: 3.635
Location ID: 76p



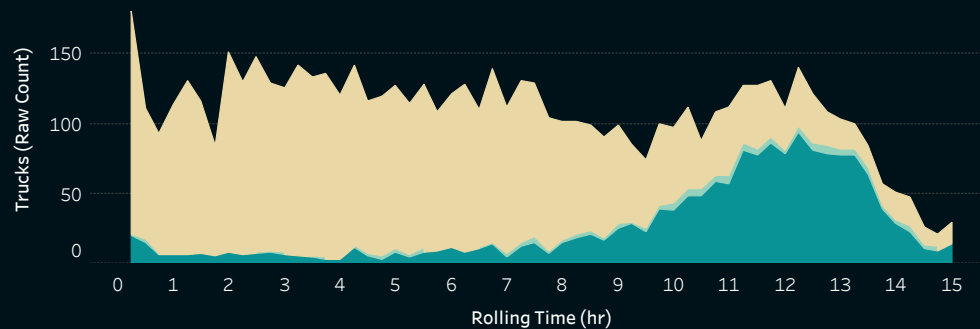
Estimated Daily Activity



Three Year Trend



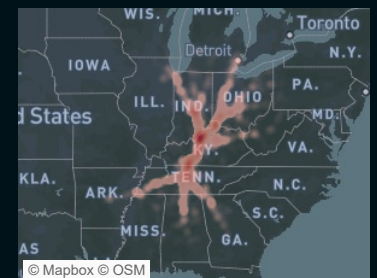
Time Since Last 10 or More Hour Stop



Prior Stop

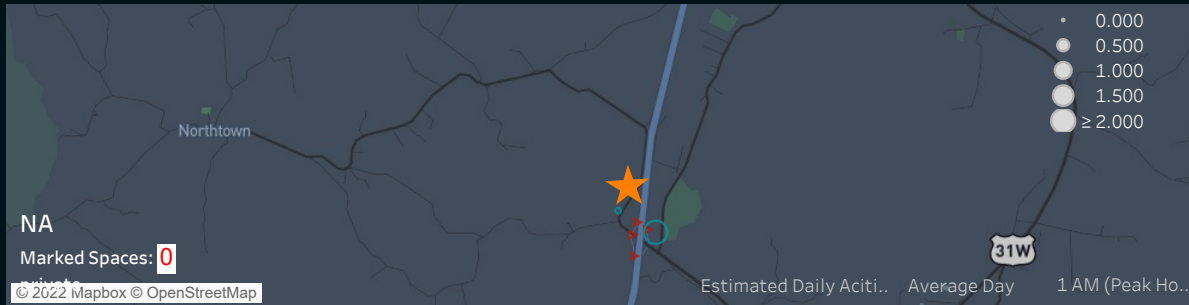


Next Stop

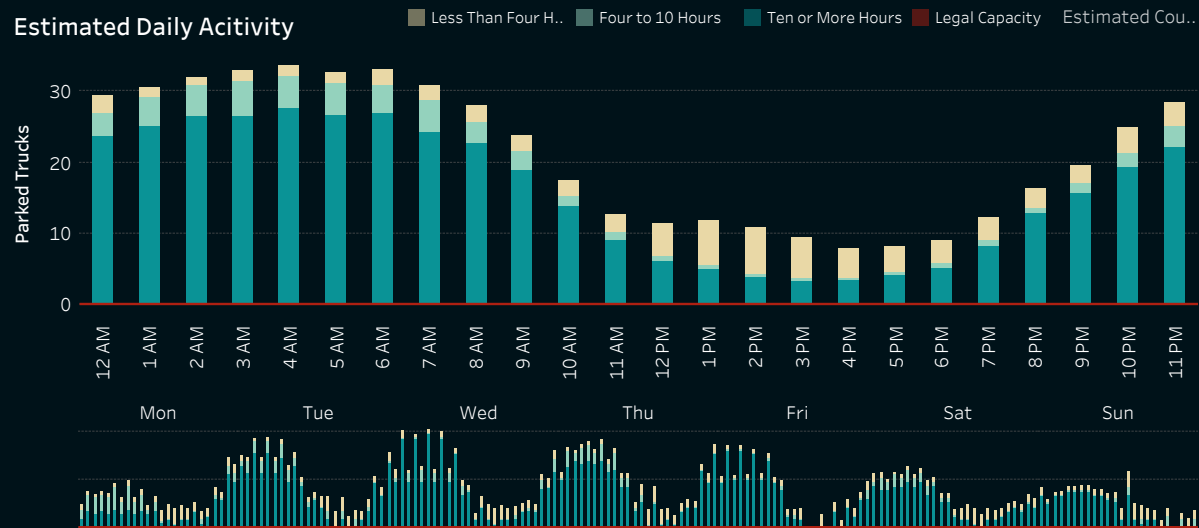


I-65, Hart, Adult Superstore I-65, Exit 58

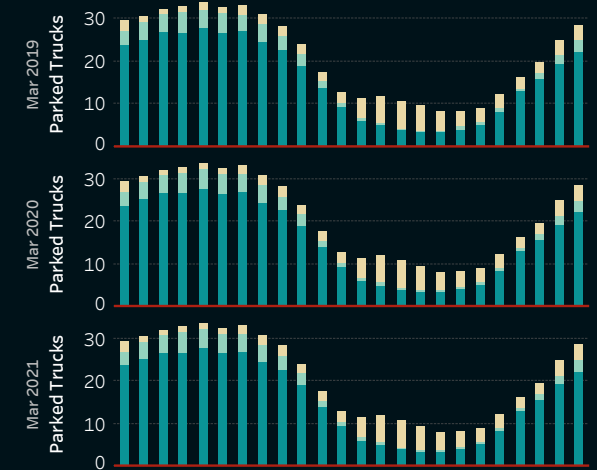
Factor: 3.440
Location ID: 211p



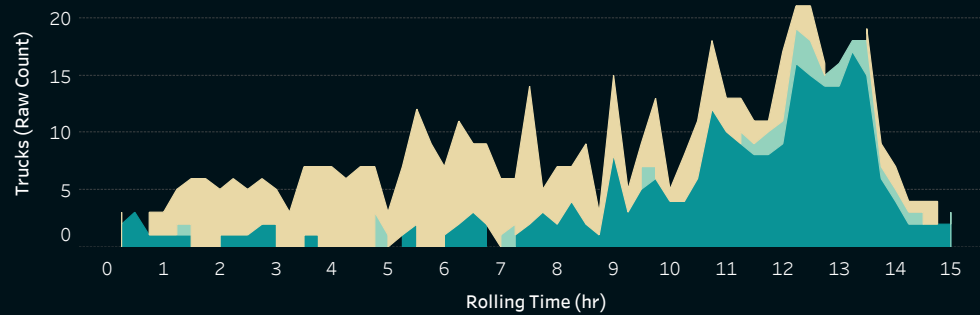
Estimated Daily Activity



Three Year Trend



Time Since Last 10 or More Hour Stop



Prior Stop

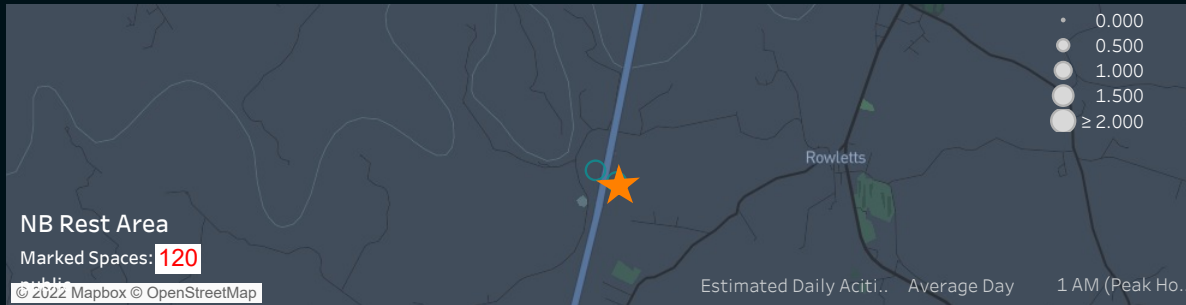


Next Stop

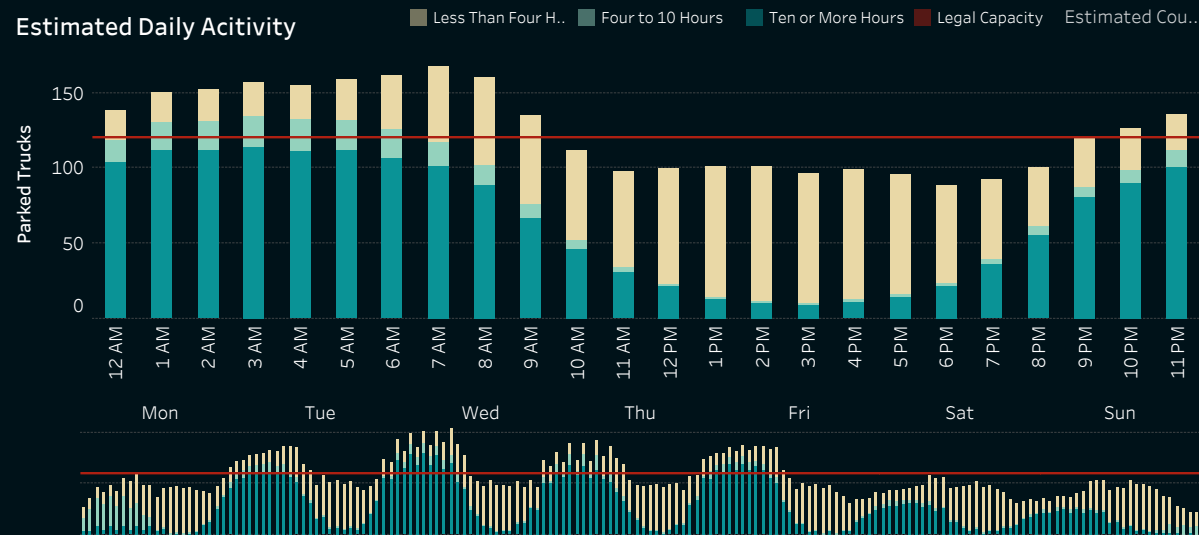


I-65, Hart, I-65 Hart NB Rest Area, MM 60

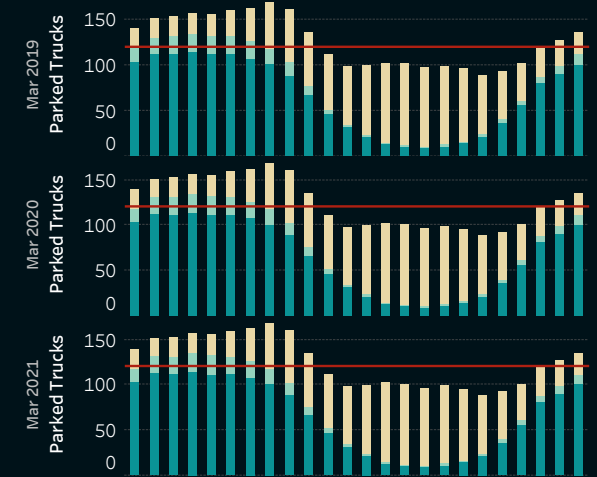
Factor: 3.440
Location ID: 124p



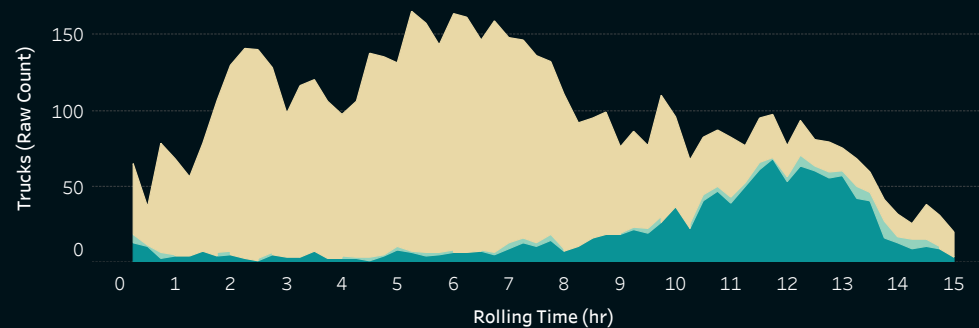
Estimated Daily Activity



Three Year Trend



Time Since Last 10 or More Hour Stop



Prior Stop

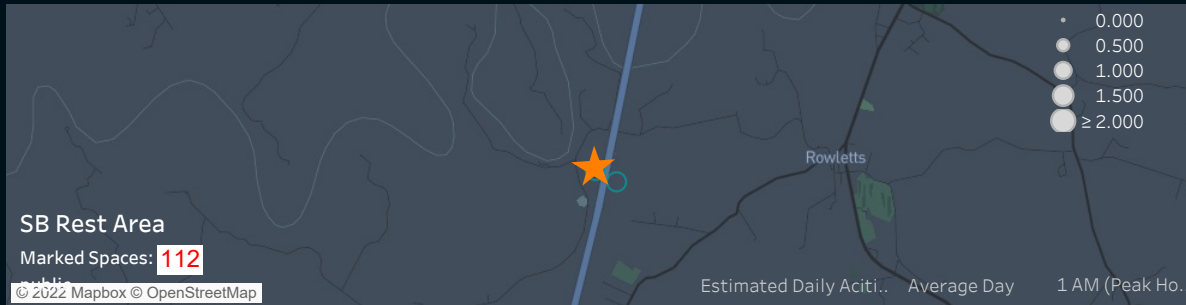


Next Stop

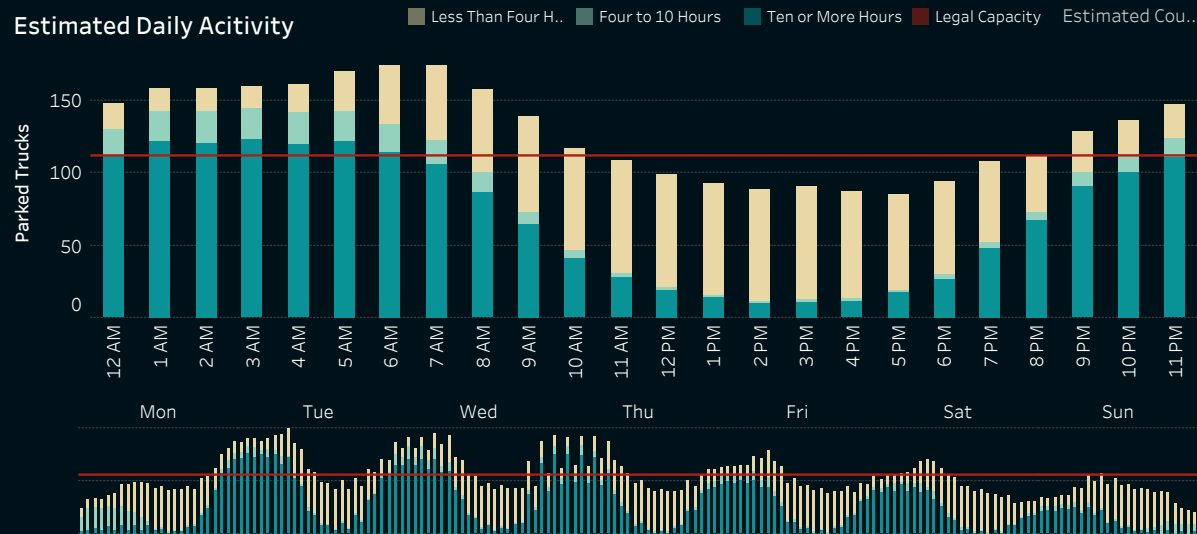


I-65, Hart, I-65 Hart SB Rest Area, MM 60

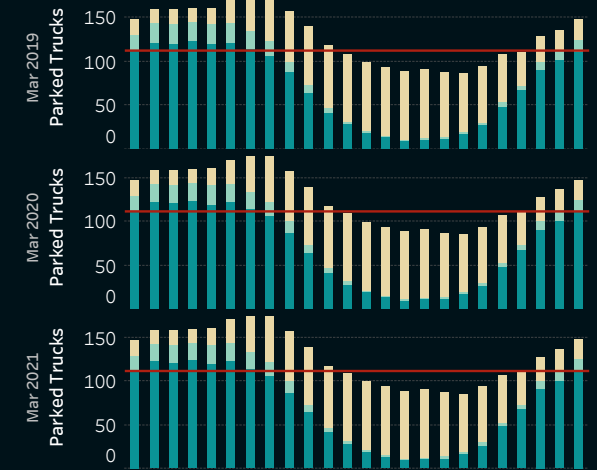
Factor: 3.440
Location ID: 125p



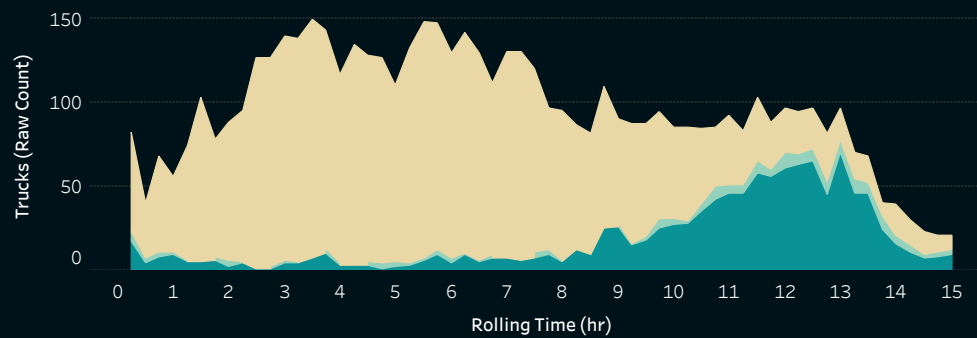
Estimated Daily Activity



Three Year Trend



Time Since Last 10 or More Hour Stop



Prior Stop

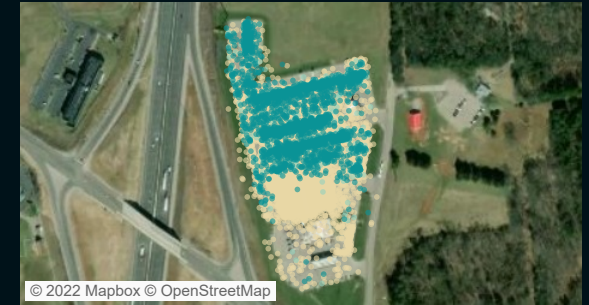
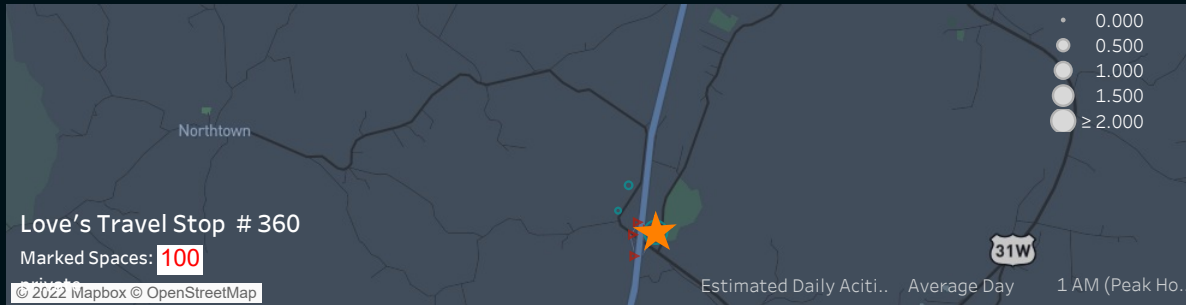


Next Stop

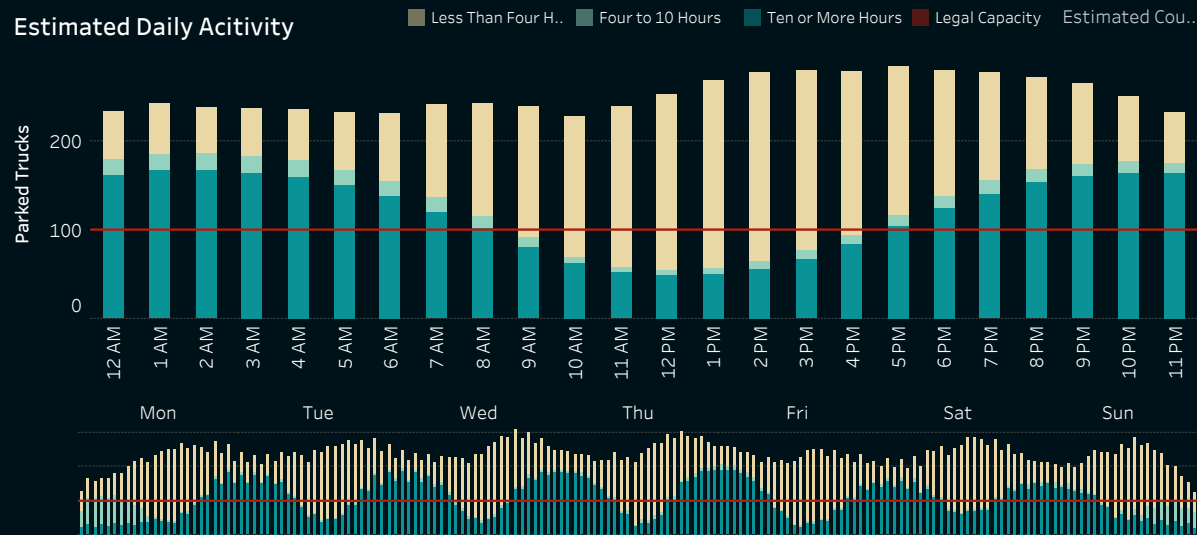


I-65, Hart, Love's Travel Stop # 360, Exit 58

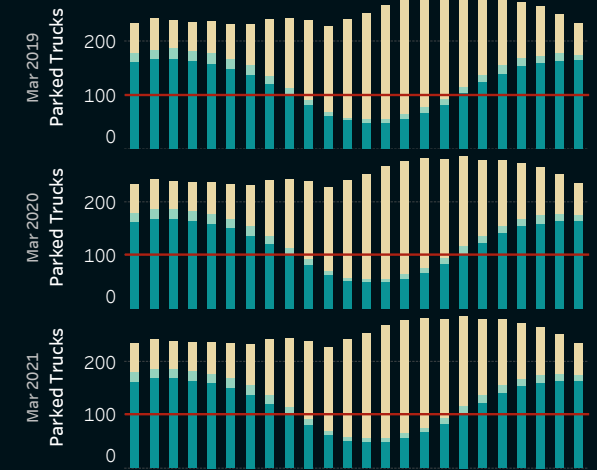
Factor: 3.440
Location ID: 123p



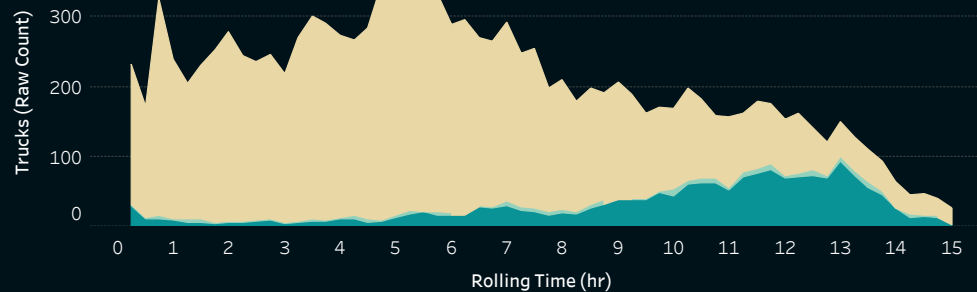
Estimated Daily Activity



Three Year Trend



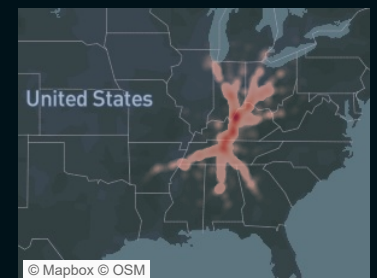
Time Since Last 10 or More Hour Stop



Prior Stop

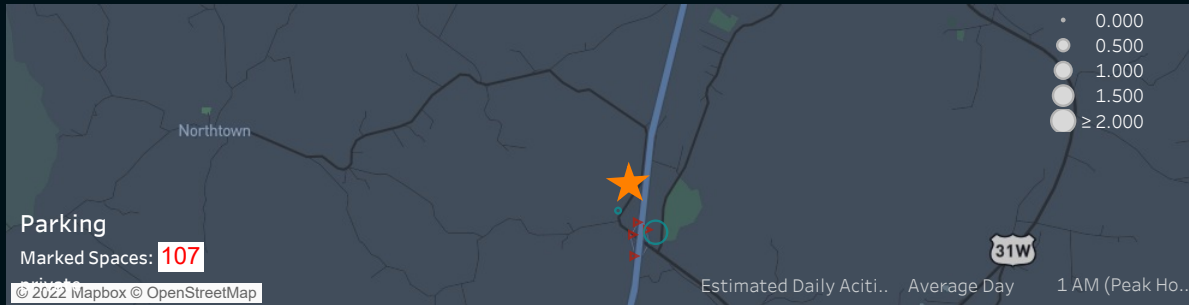


Next Stop

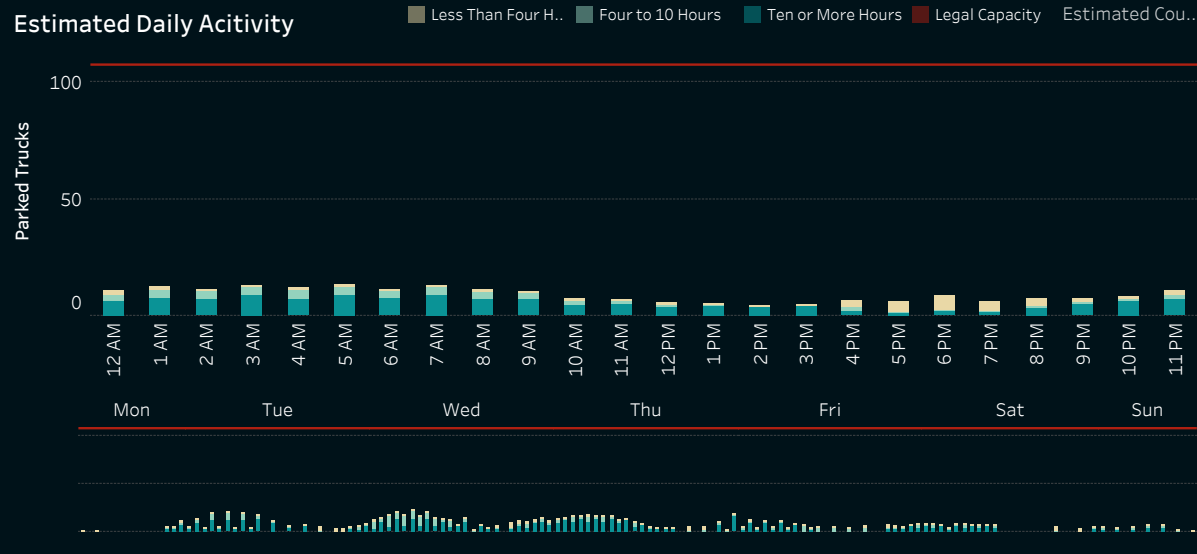


I-65, Hart, Unknown Parking I-65, Exit 58

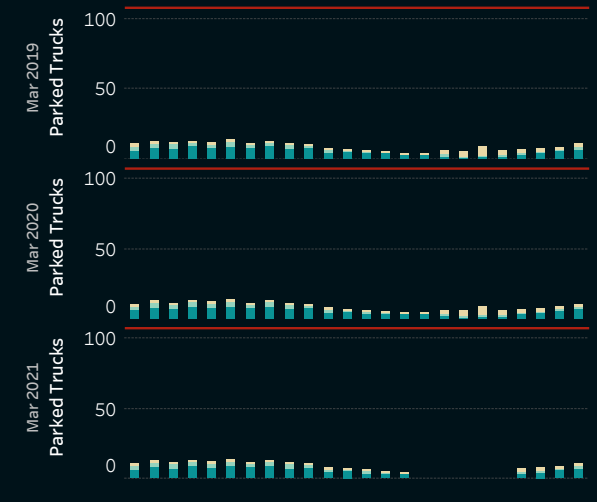
Factor: 3.440
Location ID: 122p



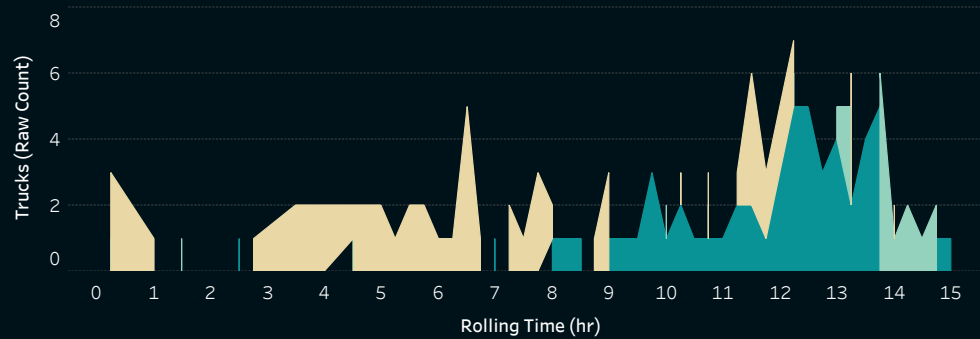
Estimated Daily Activity



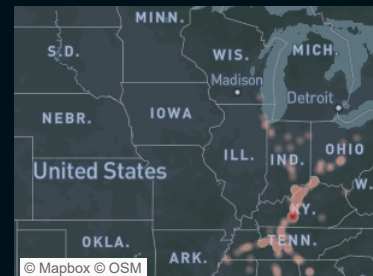
Three Year Trend



Time Since Last 10 or More Hour Stop



Prior Stop

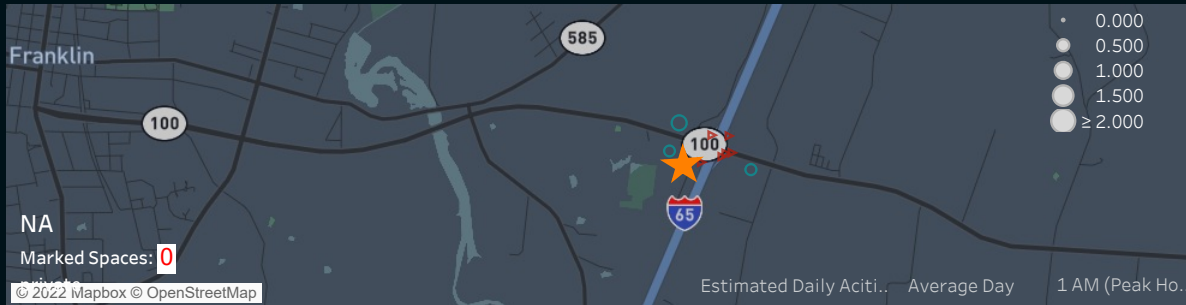


Next Stop



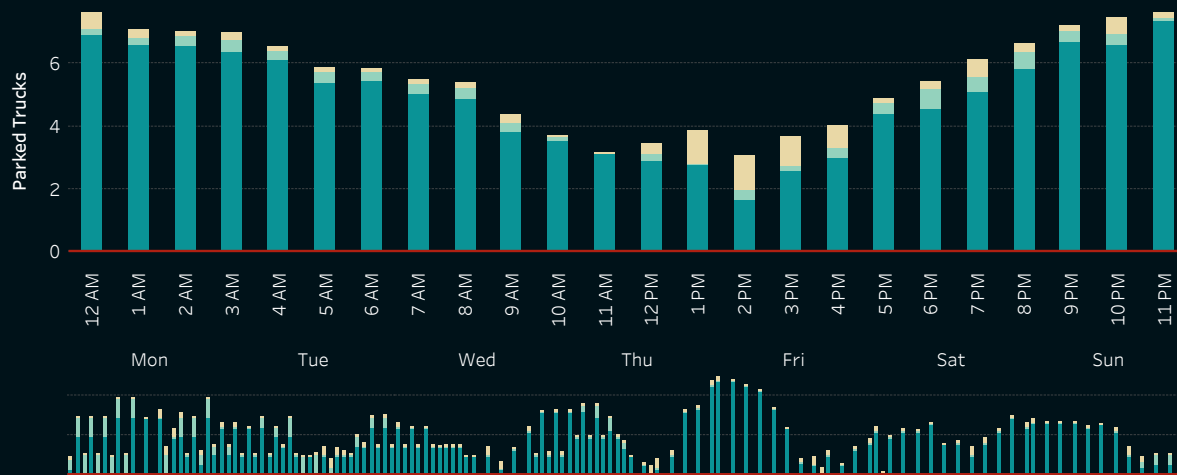
I-65, Simpson, Days Inn Extra Parking Franklin, Exit 6

Factor: 2.360
Location ID: 189p

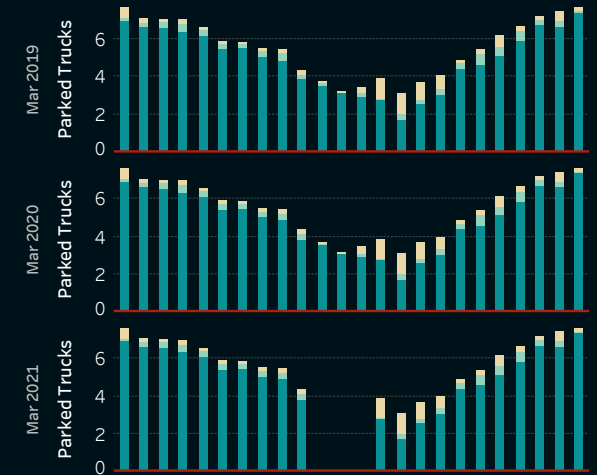


Estimated Daily Activity

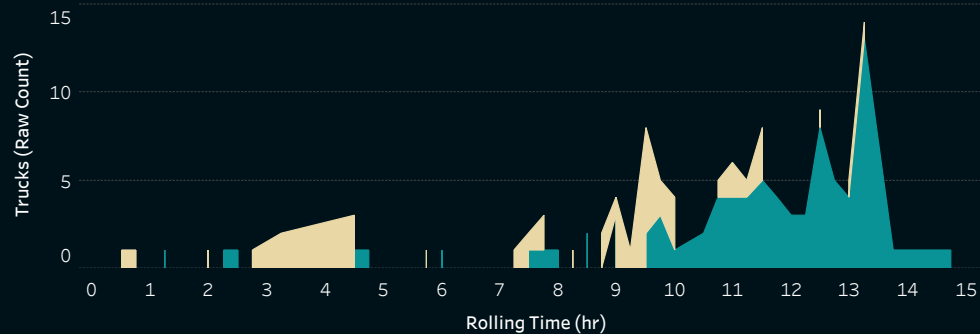
Less Than Four H.. Four to 10 Hours Ten or More Hours Legal Capacity Estimated Cou..



Three Year Trend



Time Since Last 10 or More Hour Stop



Prior Stop

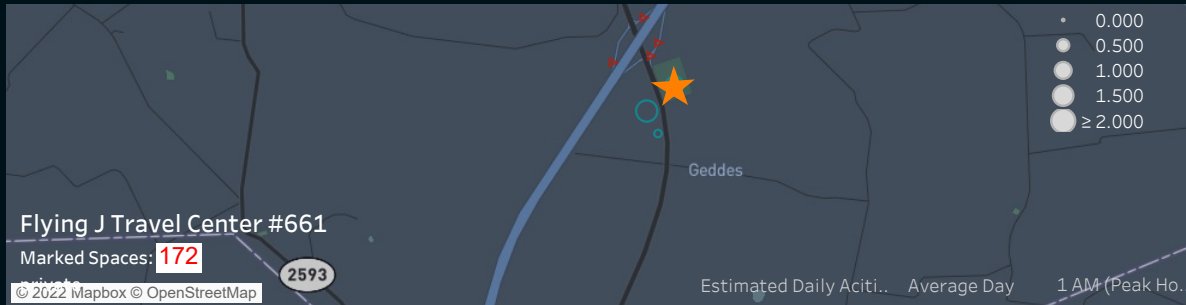


Next Stop

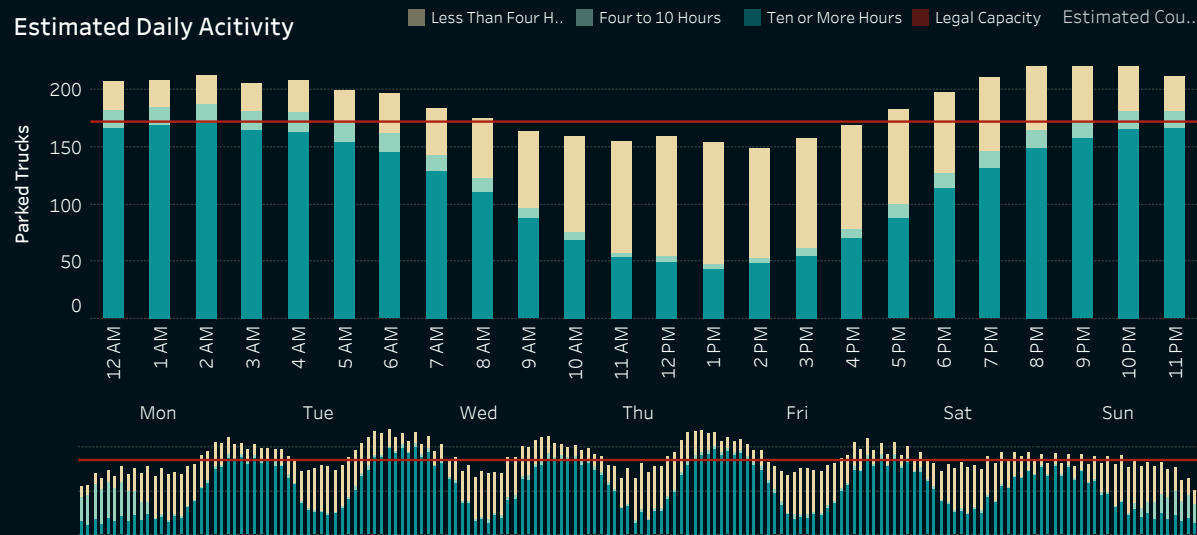


I-65, Simpson, Flying J Travel Center #661, Exit 2

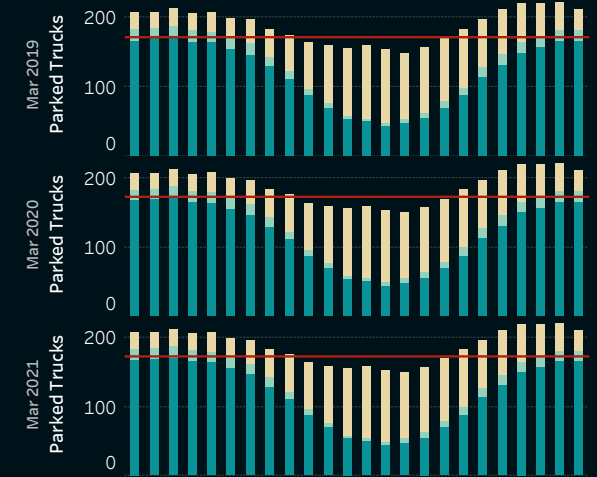
Factor: 2.480
Location ID: 112p



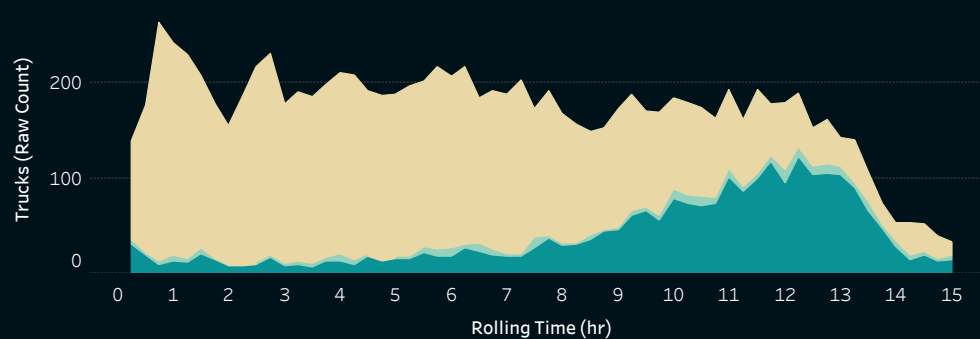
Estimated Daily Activity



Three Year Trend



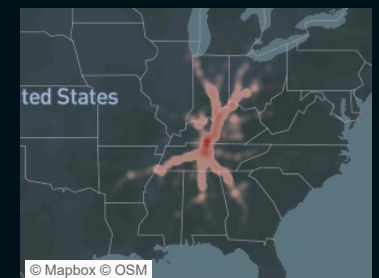
Time Since Last 10 or More Hour Stop



Prior Stop

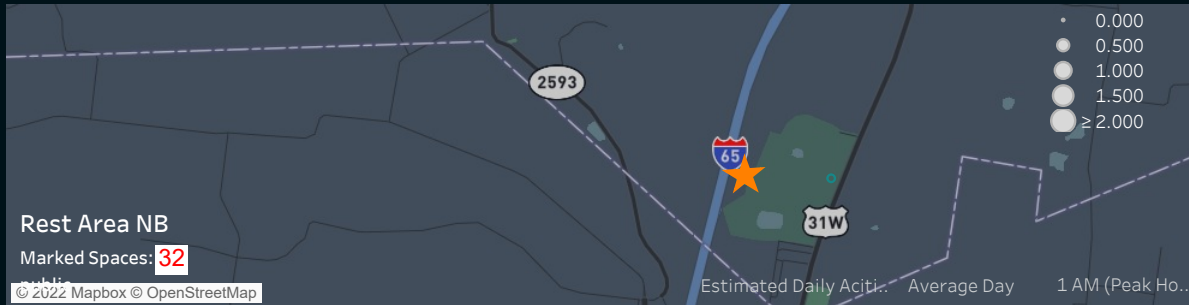


Next Stop

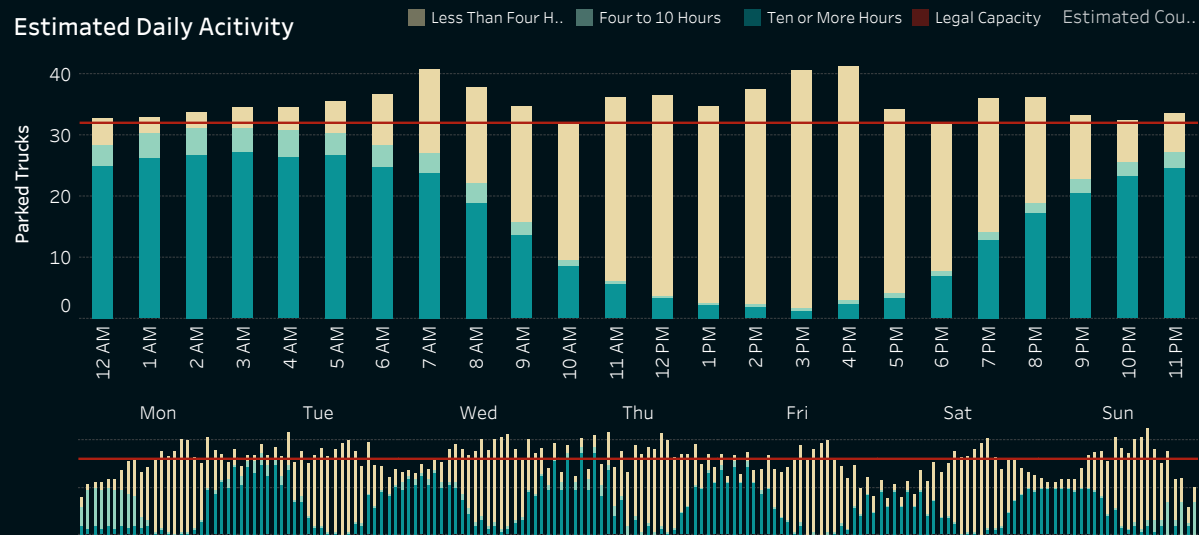


I-65, Simpson, I-65 Simpson Rest Area NB, MM 0

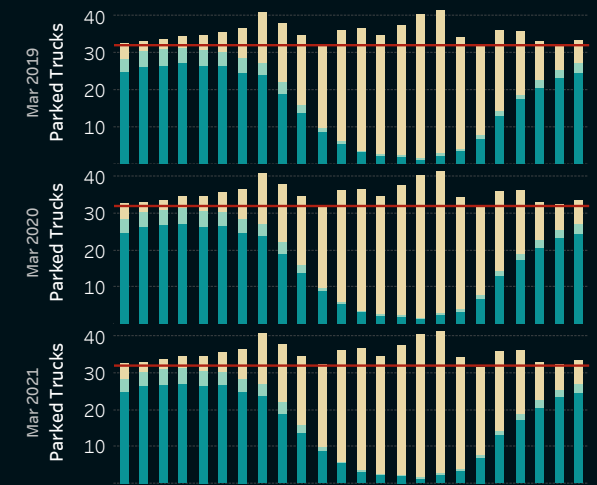
Factor: 2.480
Location ID: 69p



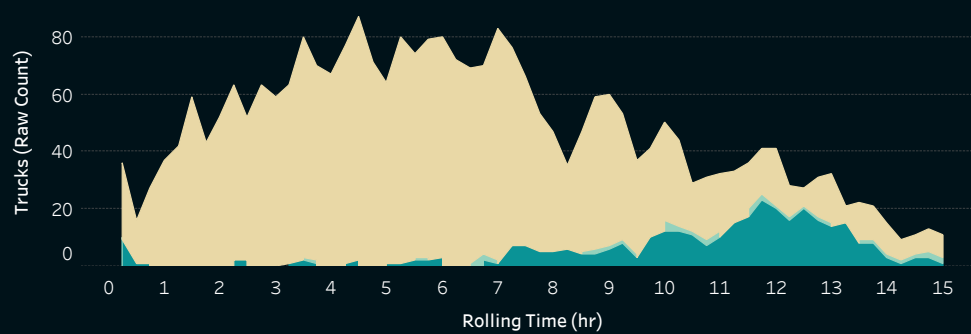
Estimated Daily Activity



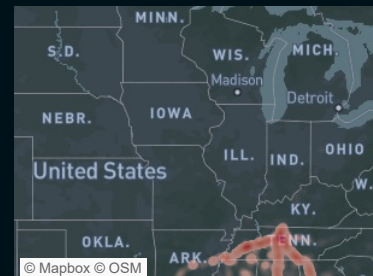
Three Year Trend



Time Since Last 10 or More Hour Stop



Prior Stop

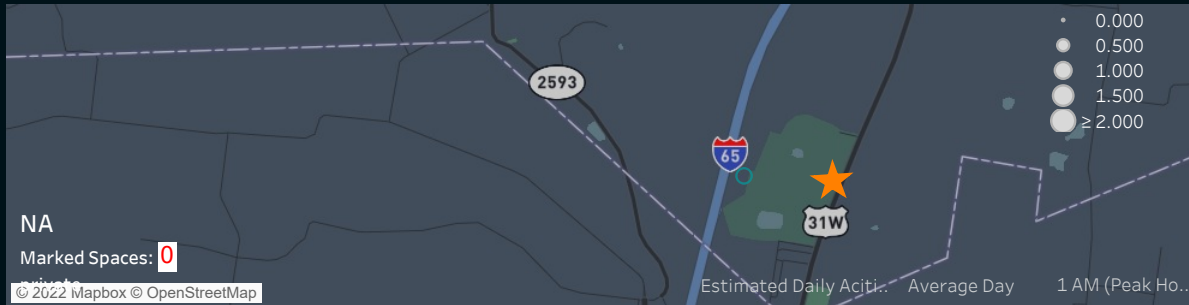


Next Stop

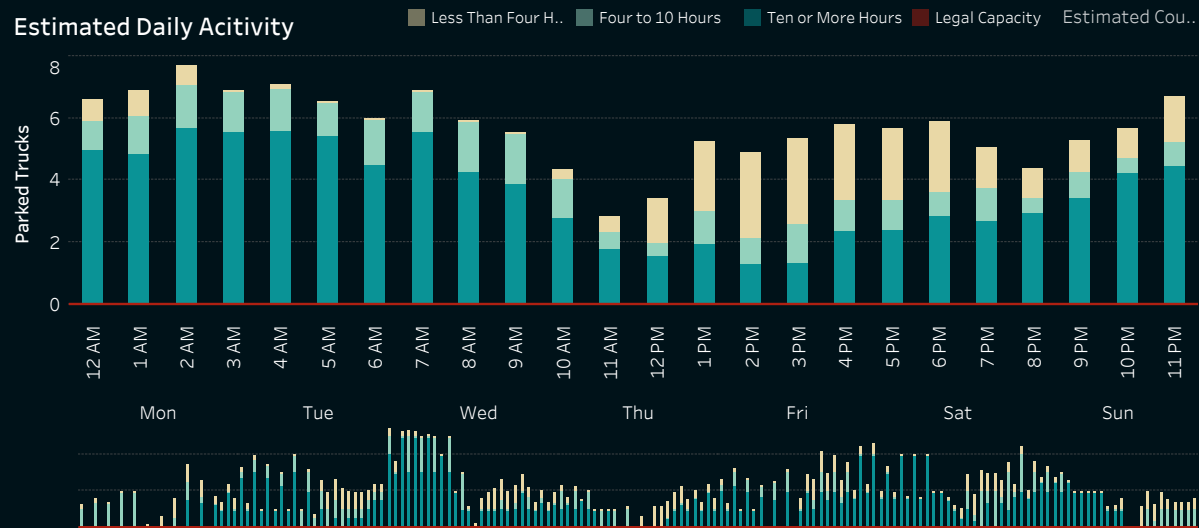


I-65, Simpson, Kentucky Downs Parking Lot, MM 0/Exit 121

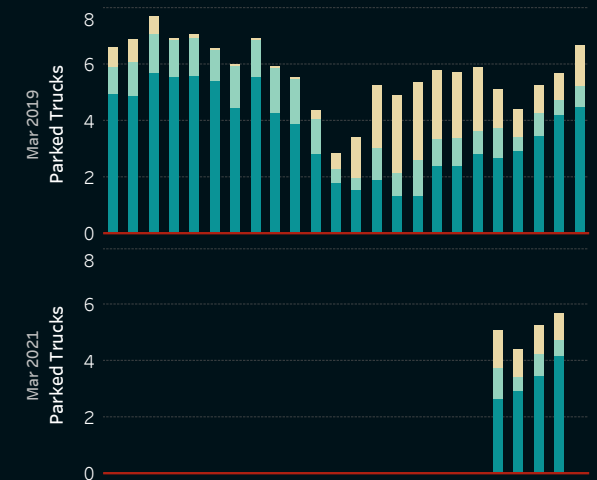
Factor: 2.480
Location ID: 188p



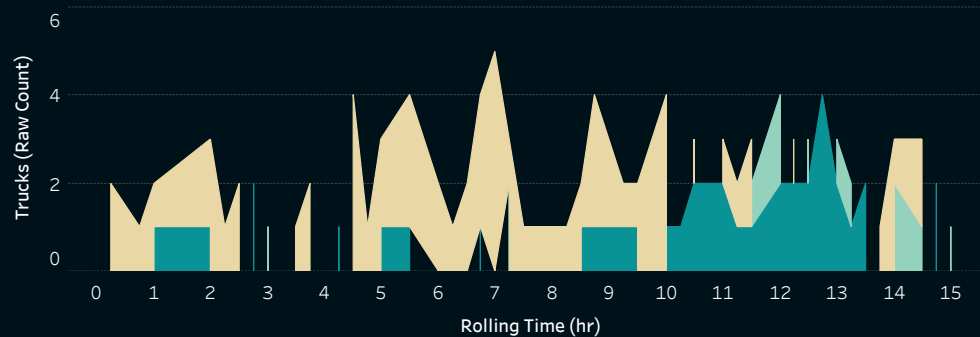
Estimated Daily Activity



Three Year Trend



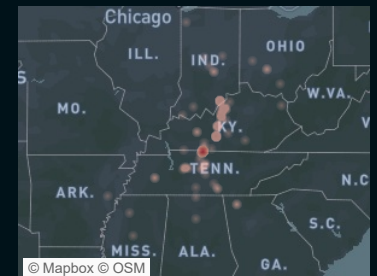
Time Since Last 10 or More Hour Stop



Prior Stop


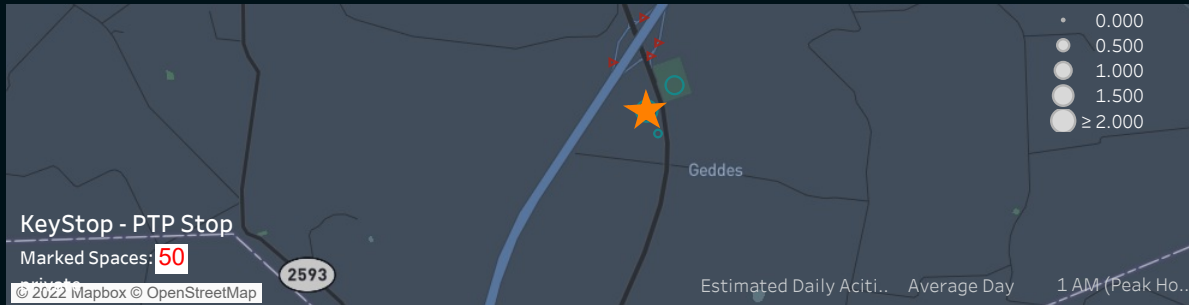


Next Stop

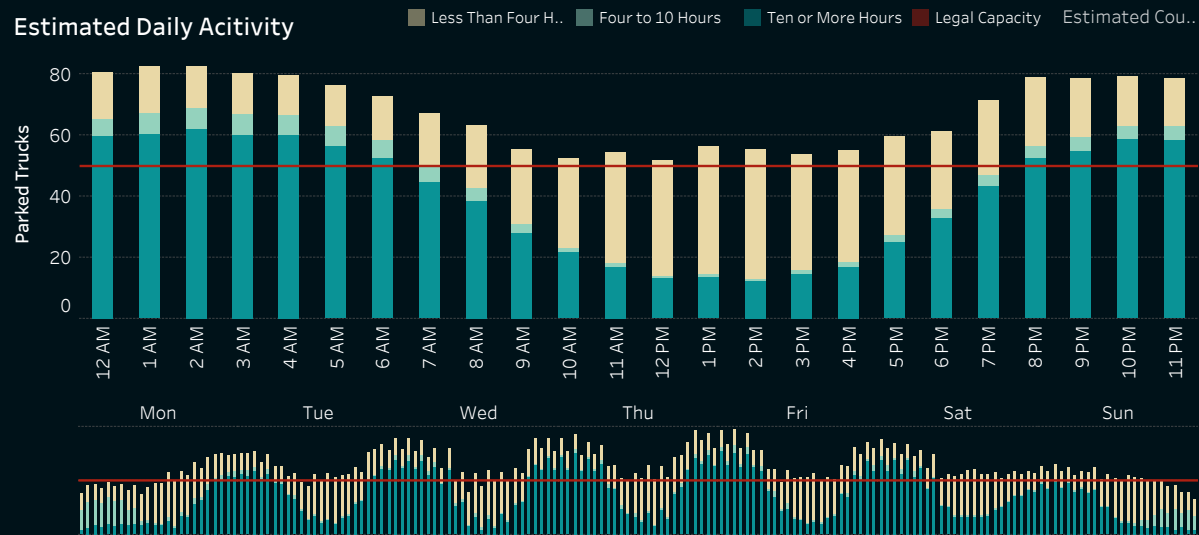


I-65, Simpson, KeyStop - PTP Stop, Exit 2

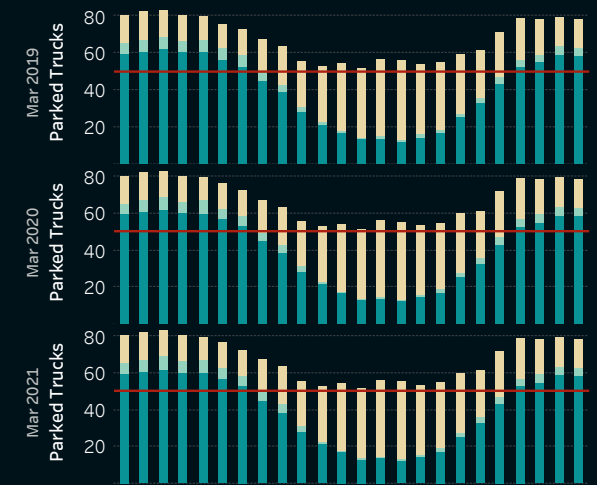
Factor: 2.480
Location ID: 113p



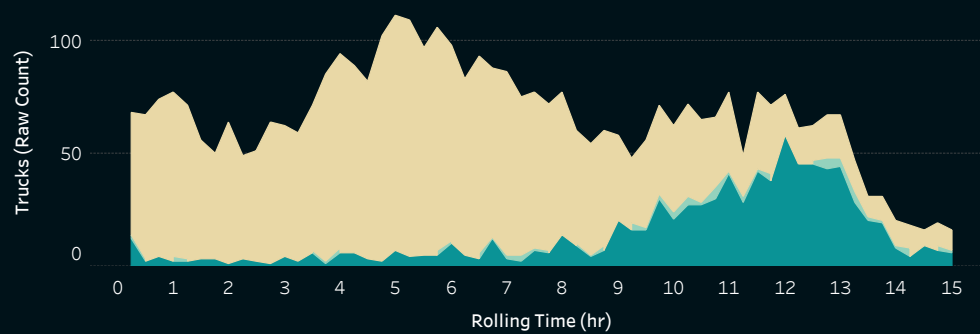
Estimated Daily Activity



Three Year Trend



Time Since Last 10 or More Hour Stop



Prior Stop

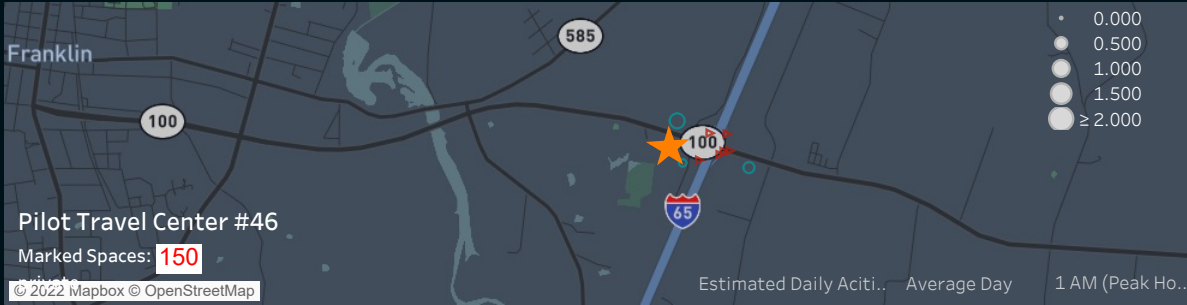


Next Stop

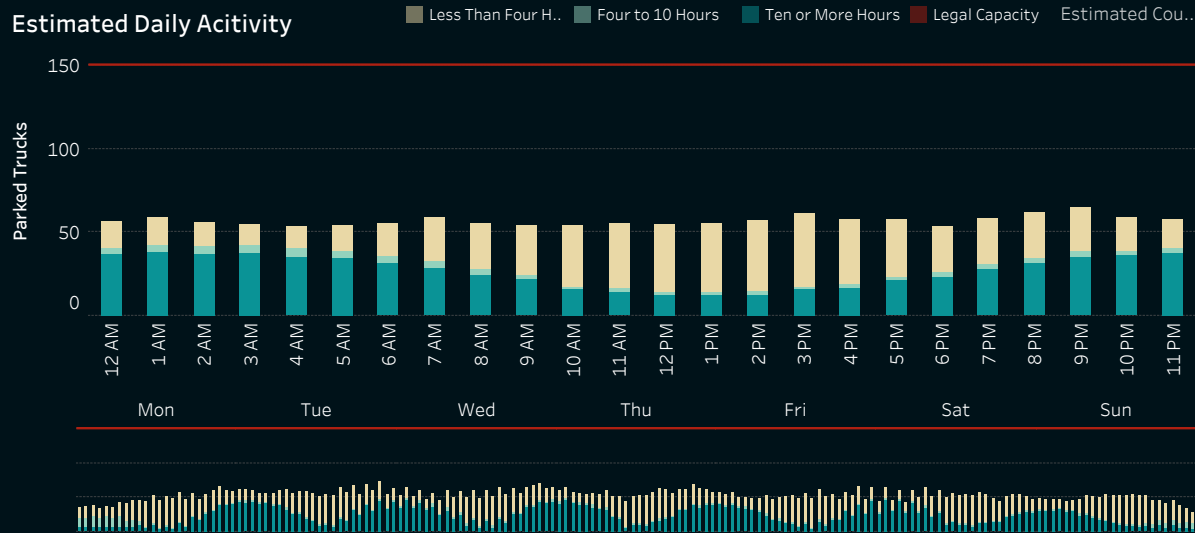


I-65, Simpson, Pilot Travel Center #46, Exit 6

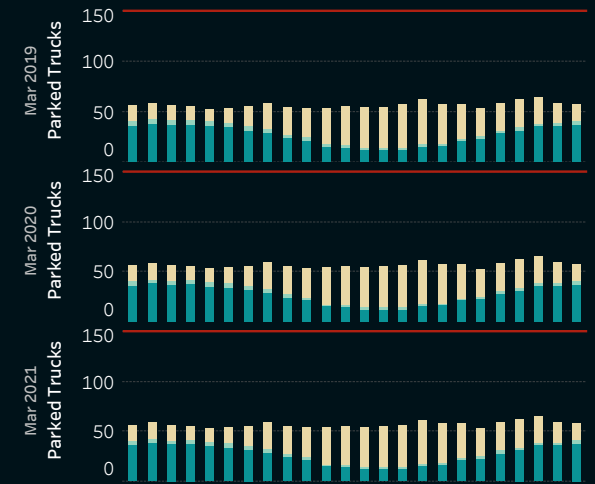
Factor: 2.360
Location ID: 116p



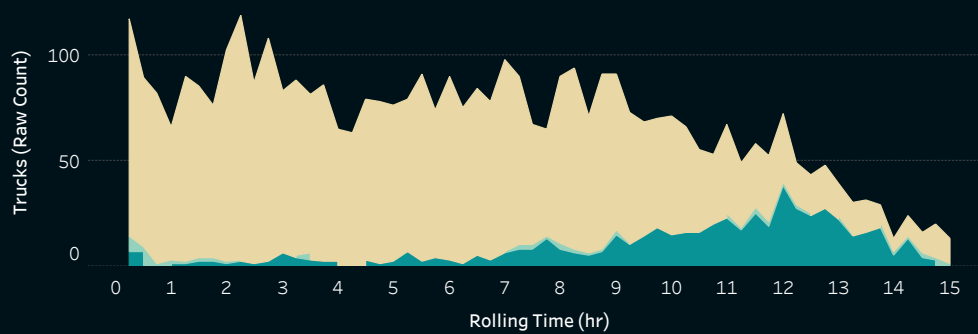
Estimated Daily Activity



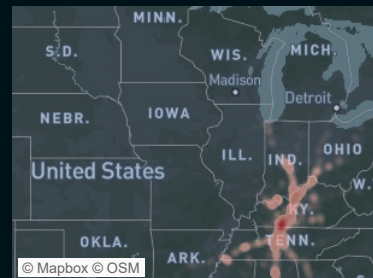
Three Year Trend



Time Since Last 10 or More Hour Stop



Prior Stop


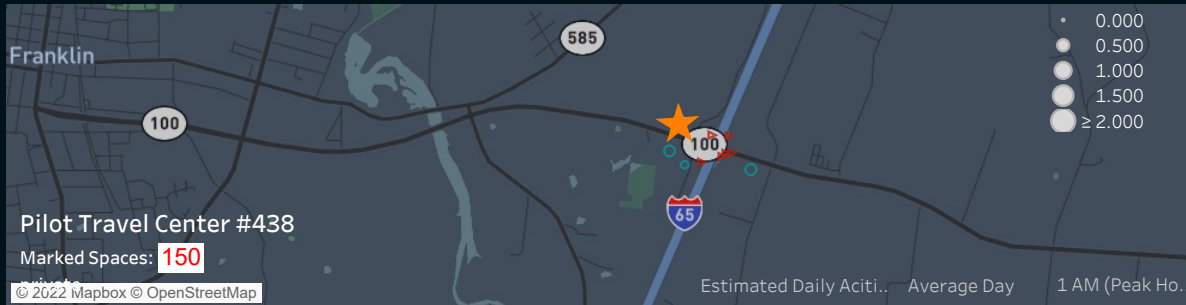


Next Stop

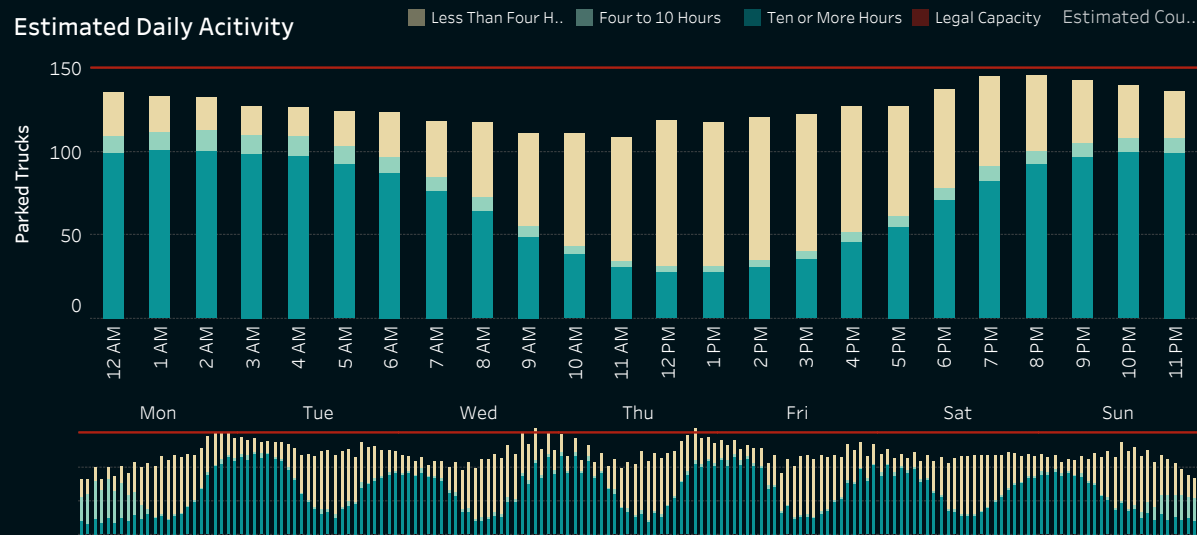


I-65, Simpson, Pilot Travel Center #438, Exit 6

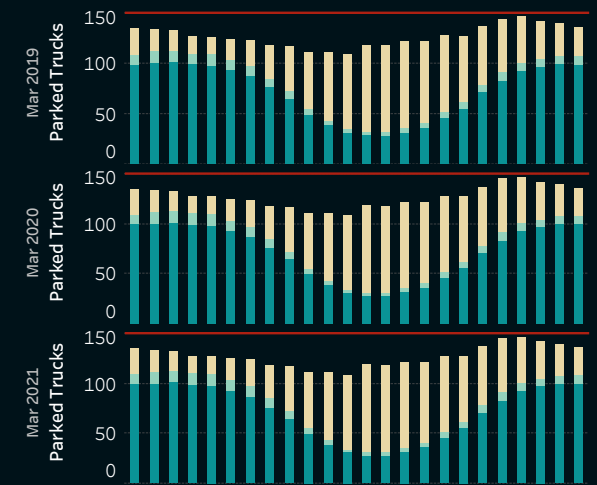
Factor: 2.360
Location ID: 117p



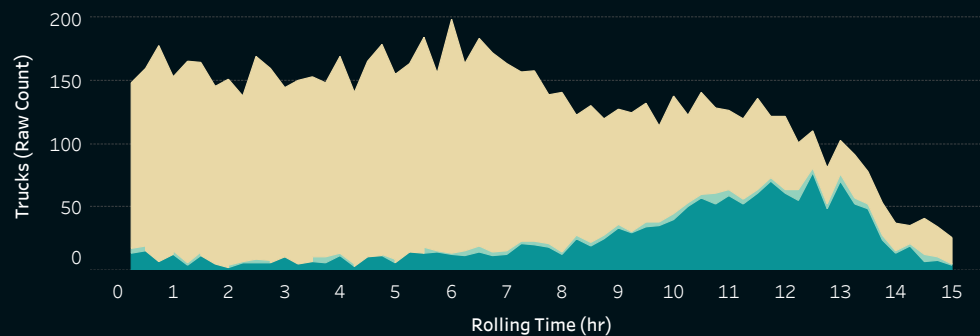
Estimated Daily Activity



Three Year Trend



Time Since Last 10 or More Hour Stop



Prior Stop

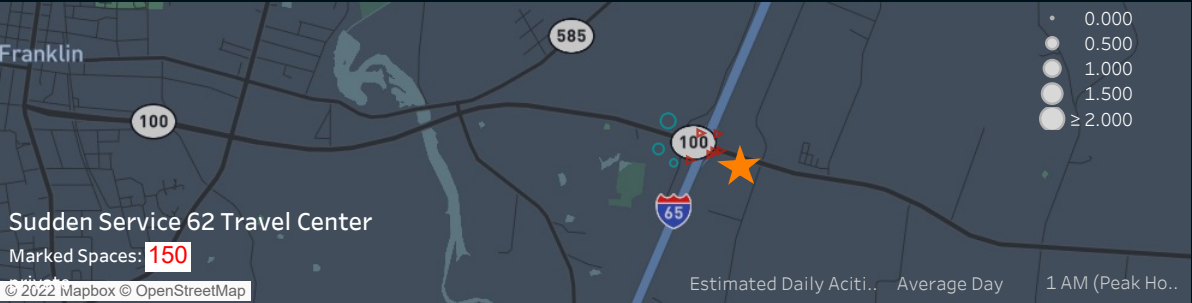


Next Stop

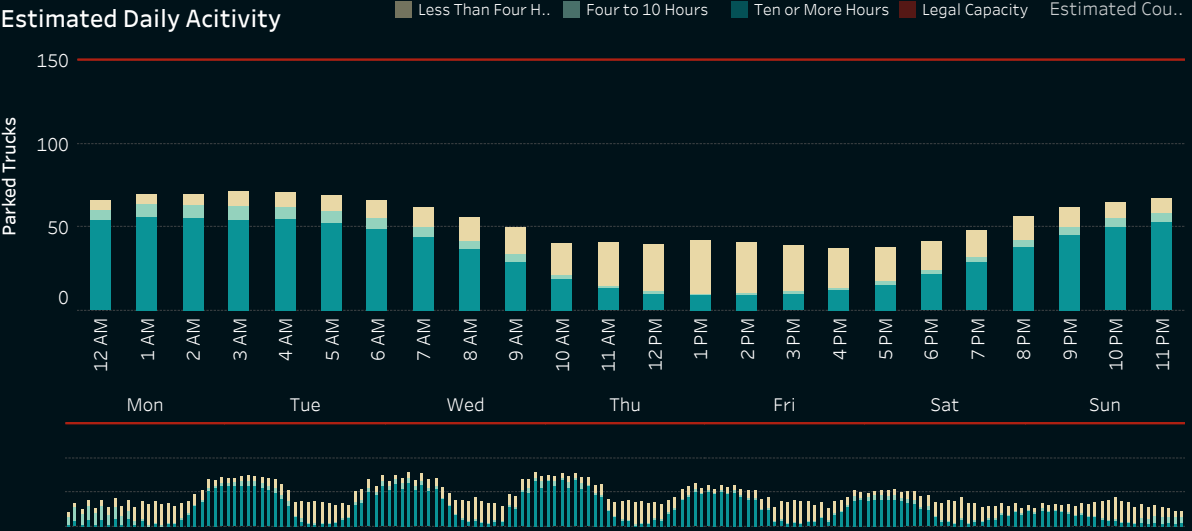


I-65, Simpson, Sudden Service 62 Travel Center, Exit 6

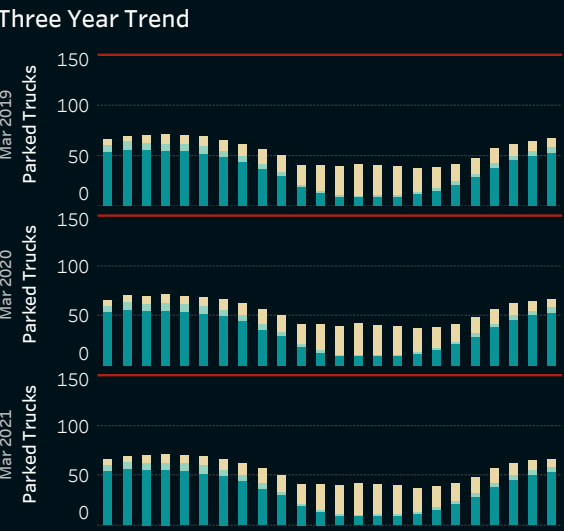
Factor: 2.360
Location ID: 114p



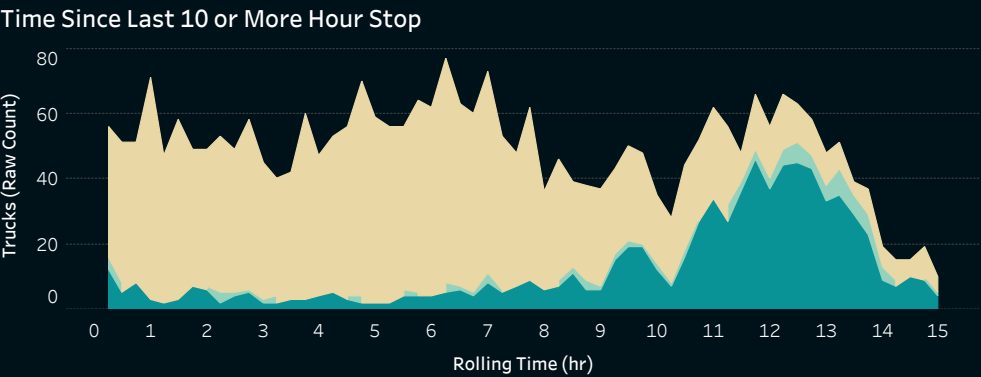
Estimated Daily Activity



Three Year Trend



Time Since Last 10 or More Hour Stop



Prior Stop

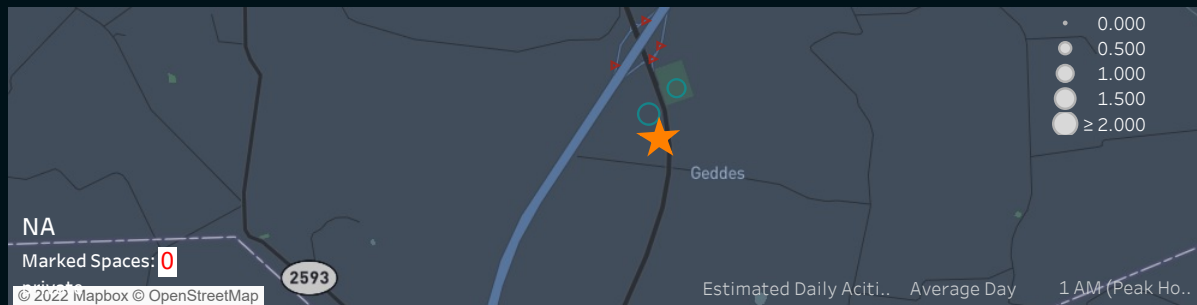


Next Stop

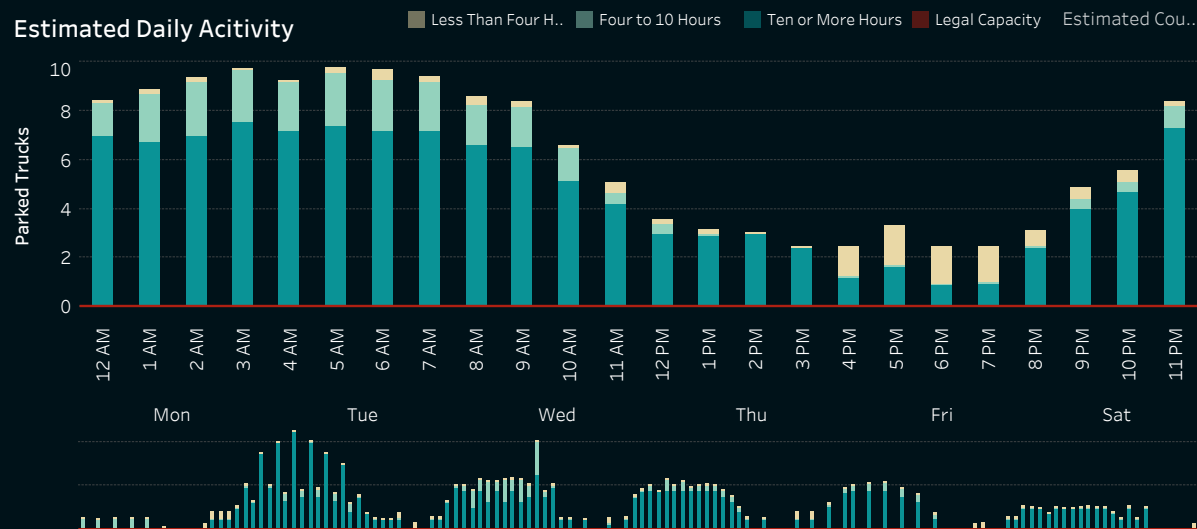


I-65, Simpson, Unknown Dirt Lot I-75, Exit 2

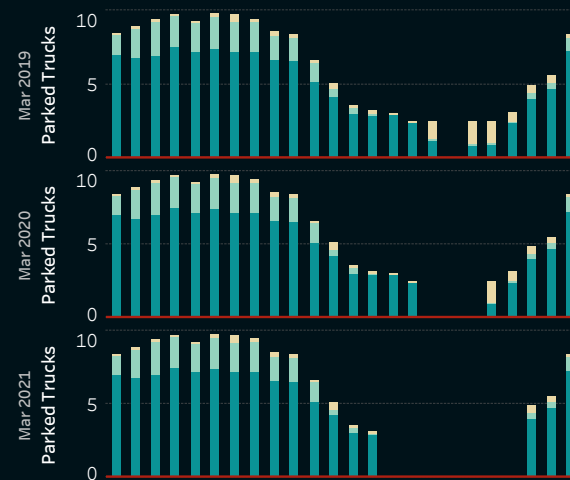
Factor: 2.480
Location ID: 187p



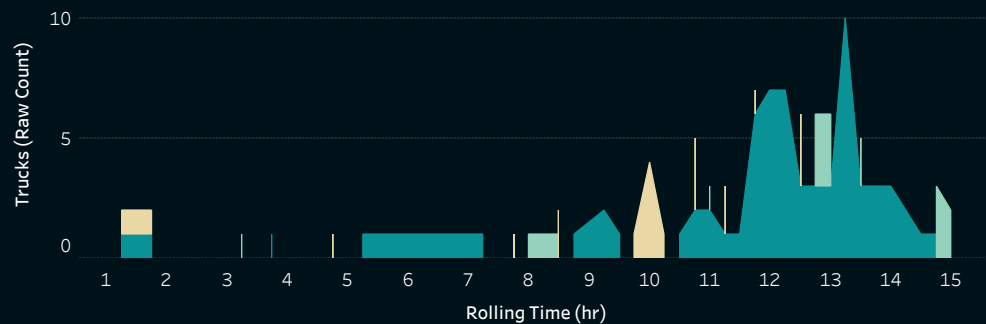
Estimated Daily Activity



Three Year Trend



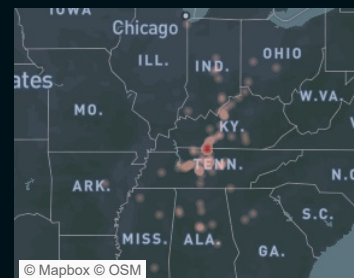
Time Since Last 10 or More Hour Stop



Prior Stop

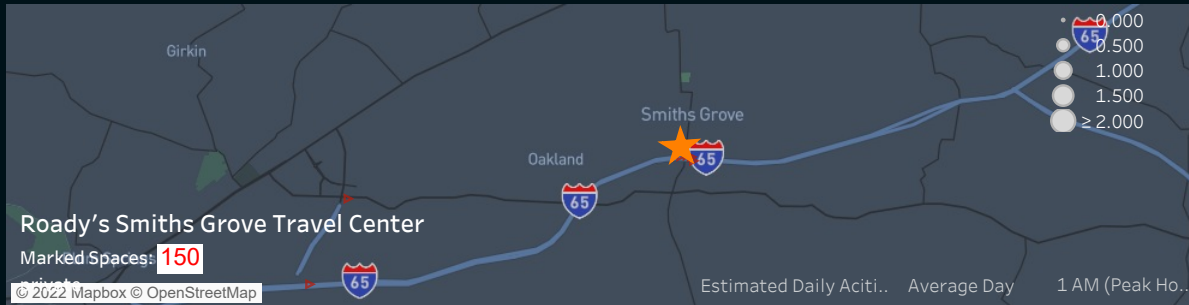


Next Stop

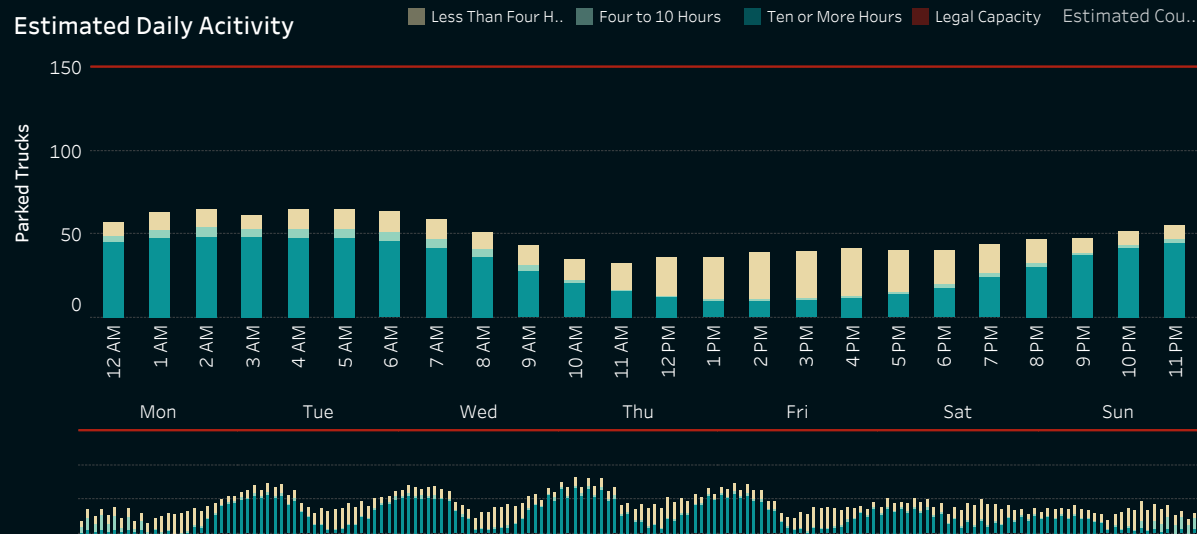


I-65, Warren, Roady's Smiths Grove Travel Center, Exit 38

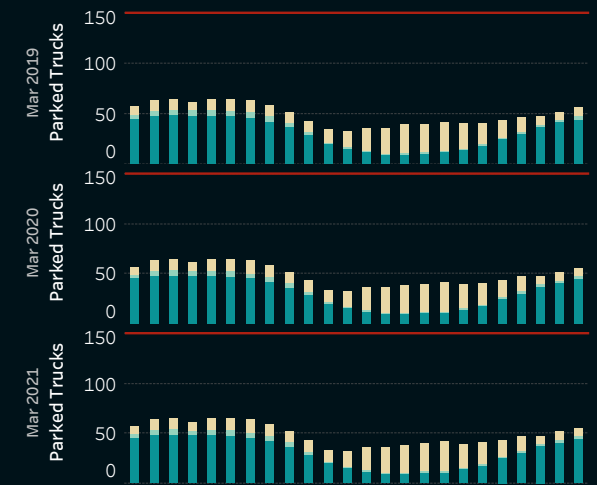
Factor: 3.150
Location ID: 121p



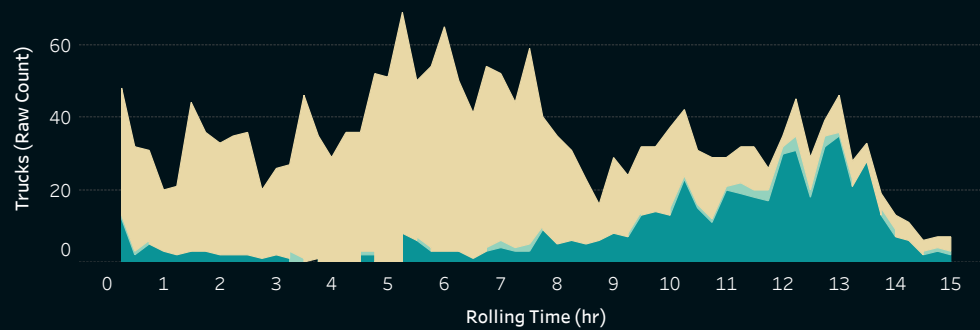
Estimated Daily Activity



Three Year Trend



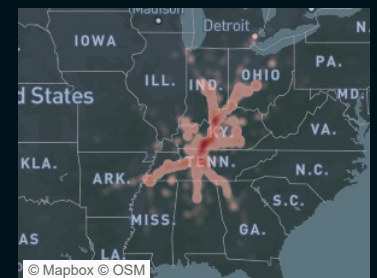
Time Since Last 10 or More Hour Stop



Prior Stop

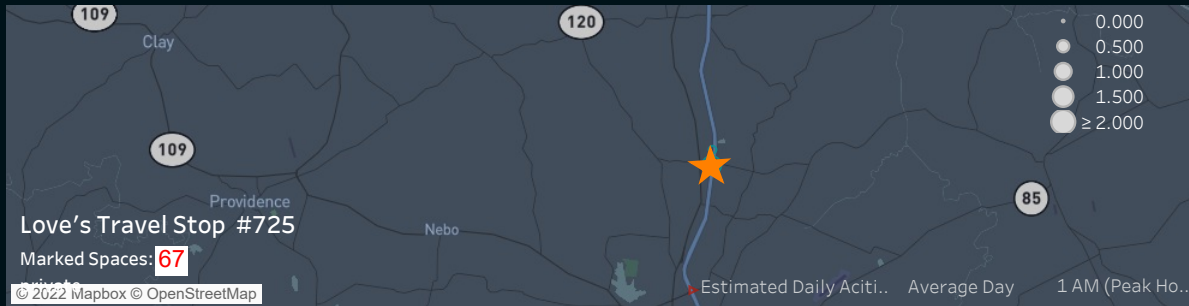


Next Stop

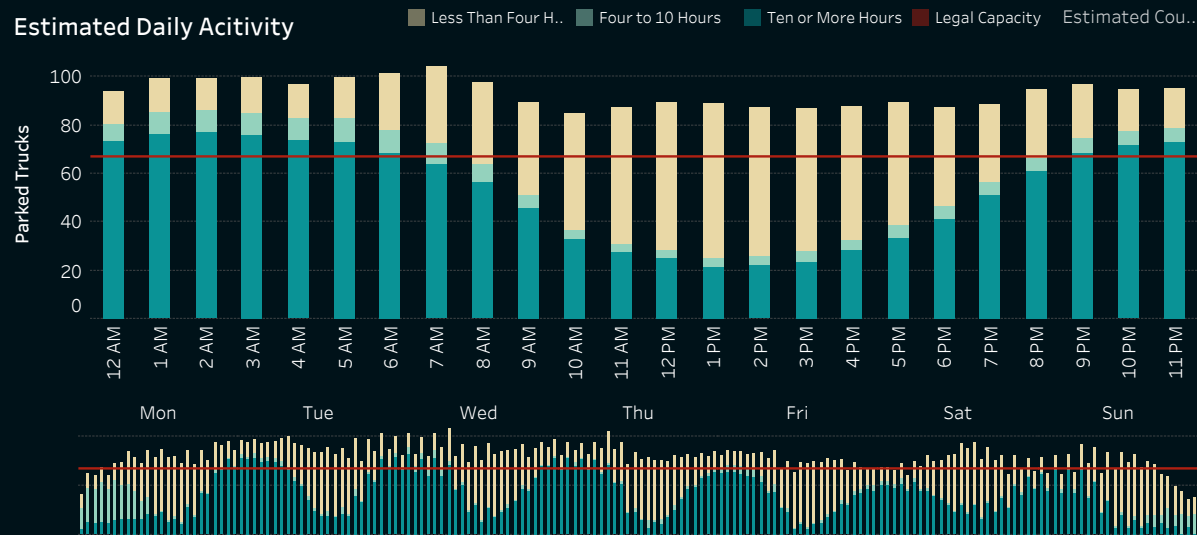


I-69, Hopkins, Love's Travel Stop #725 Nebo, Exit 120

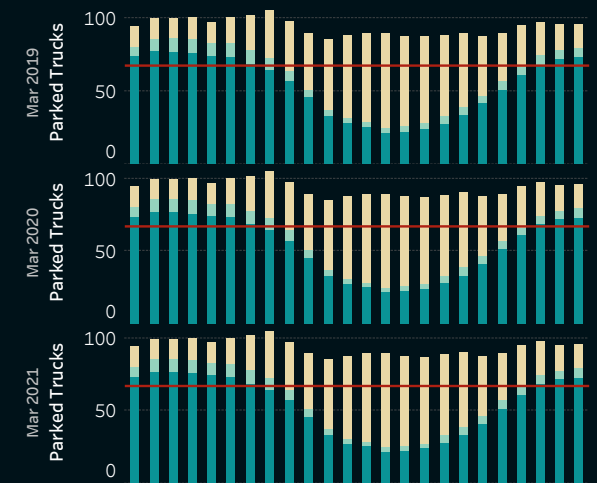
Factor: 3.530
Location ID: 110p



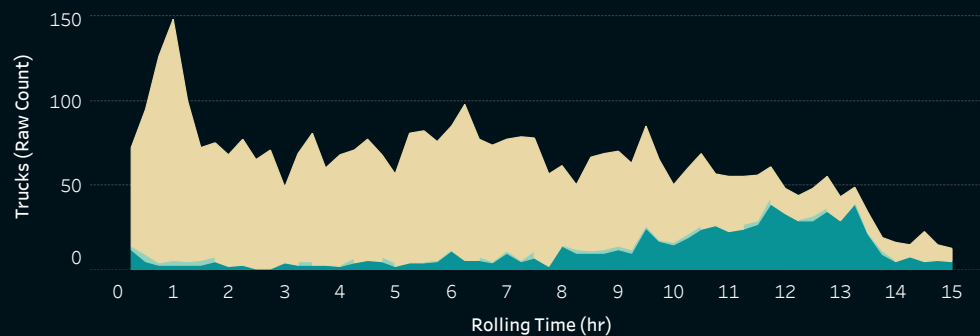
Estimated Daily Activity



Three Year Trend



Time Since Last 10 or More Hour Stop



Prior Stop

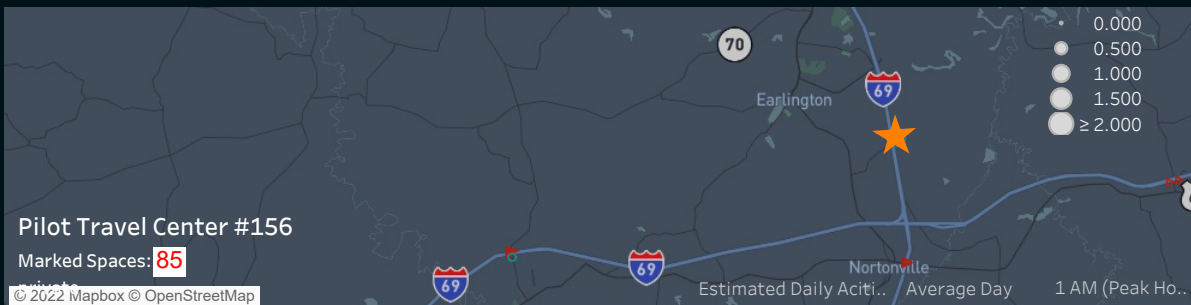


Next Stop

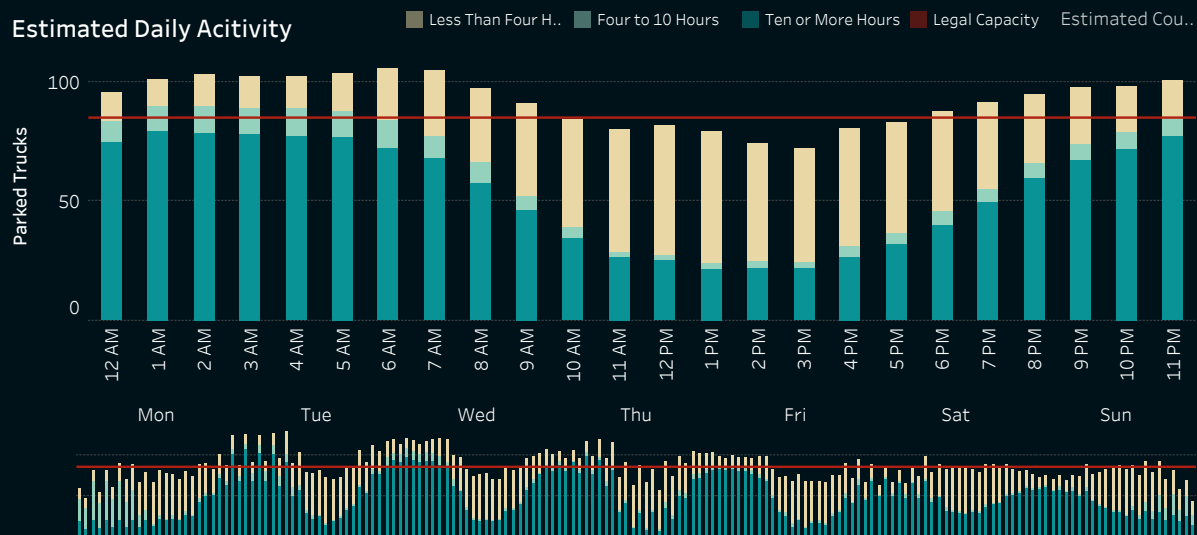


I-69, Hopkins, Pilot Travel Center #156, Exit 108

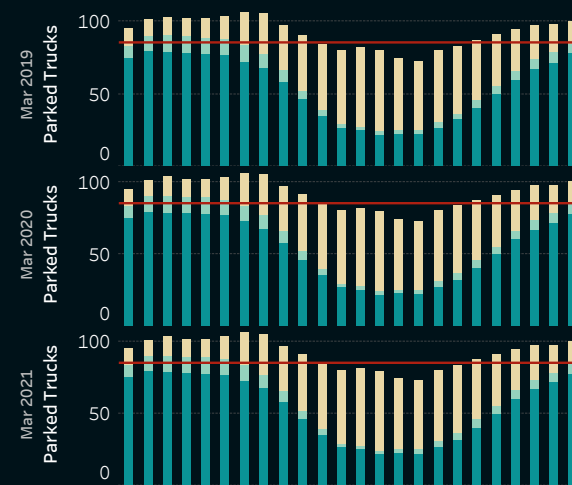
Factor: 4.100
Location ID: 146p



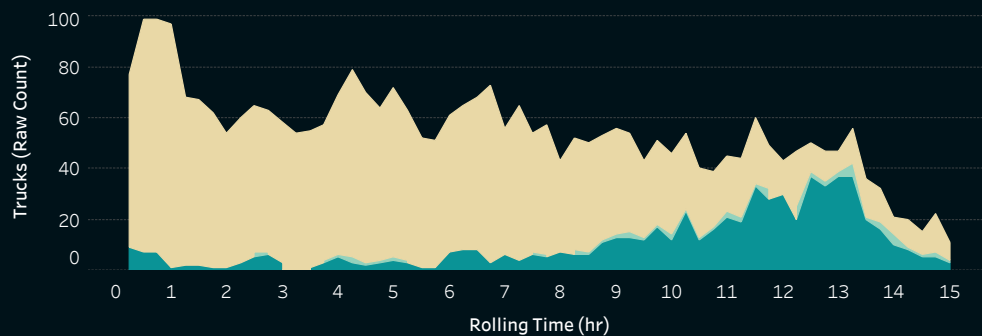
Estimated Daily Activity



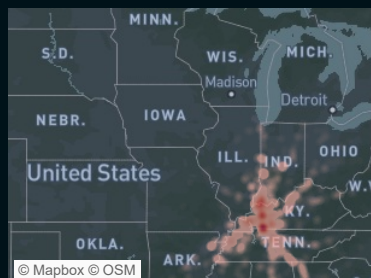
Three Year Trend



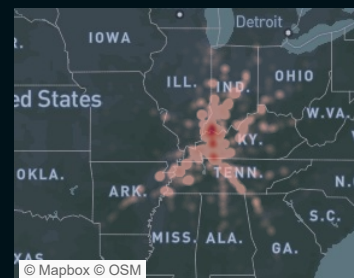
Time Since Last 10 or More Hour Stop



Prior Stop

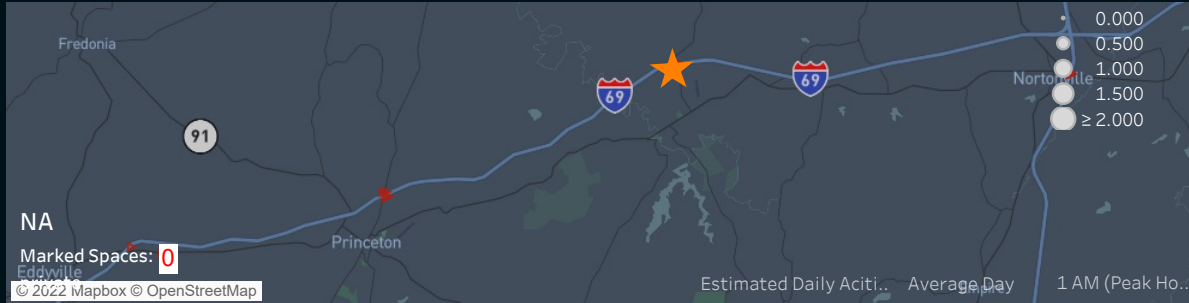


Next Stop

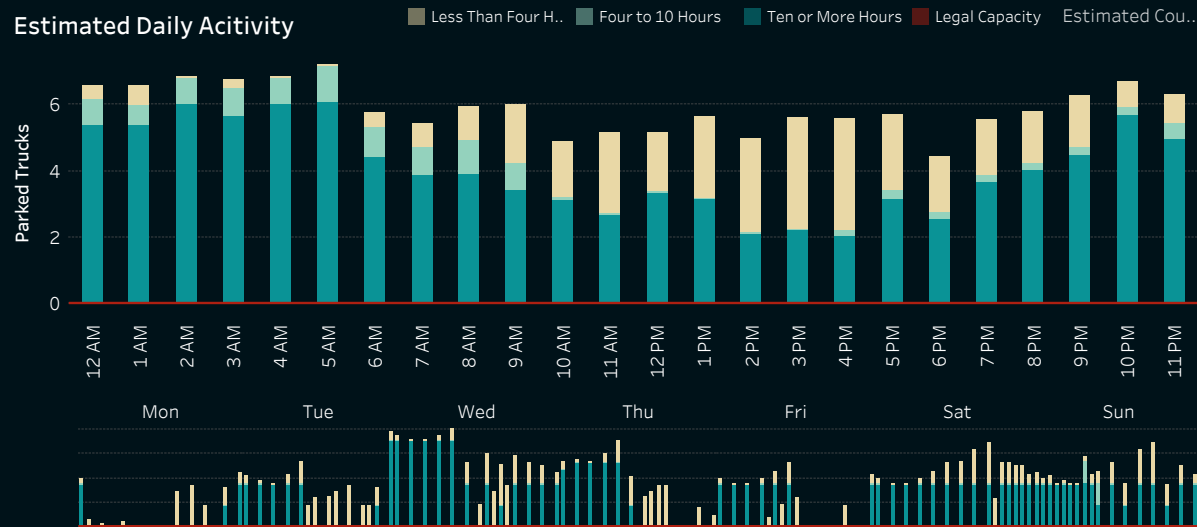


I-69, Hopkins, Unknown I-69, Exit 92

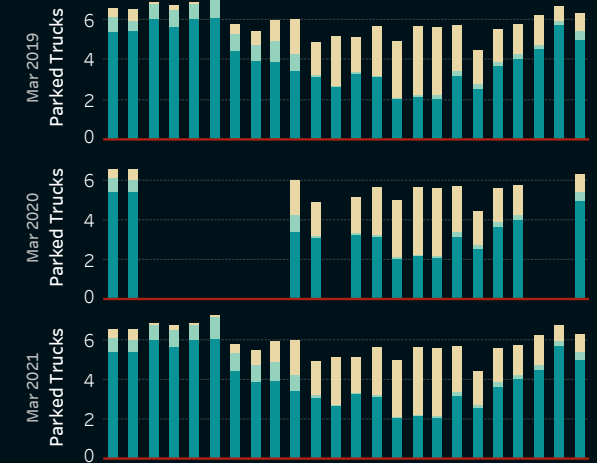
Factor: 3.541
Location ID: 57p



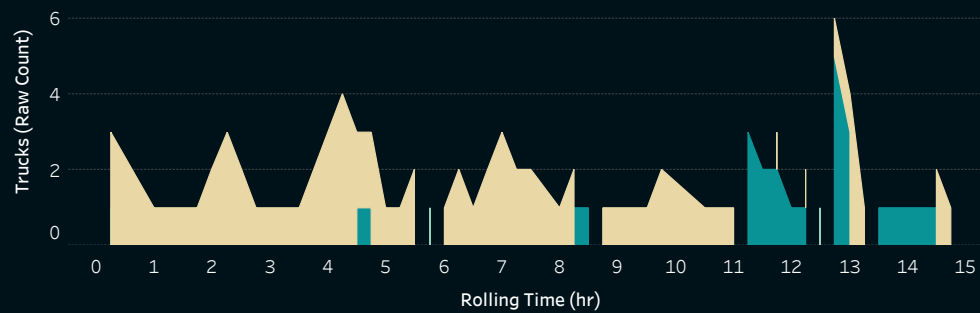
Estimated Daily Activity



Three Year Trend



Time Since Last 10 or More Hour Stop



Prior Stop

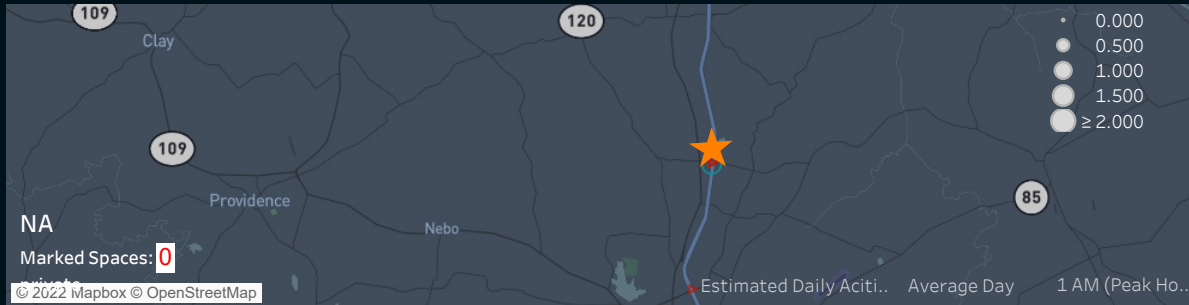


Next Stop

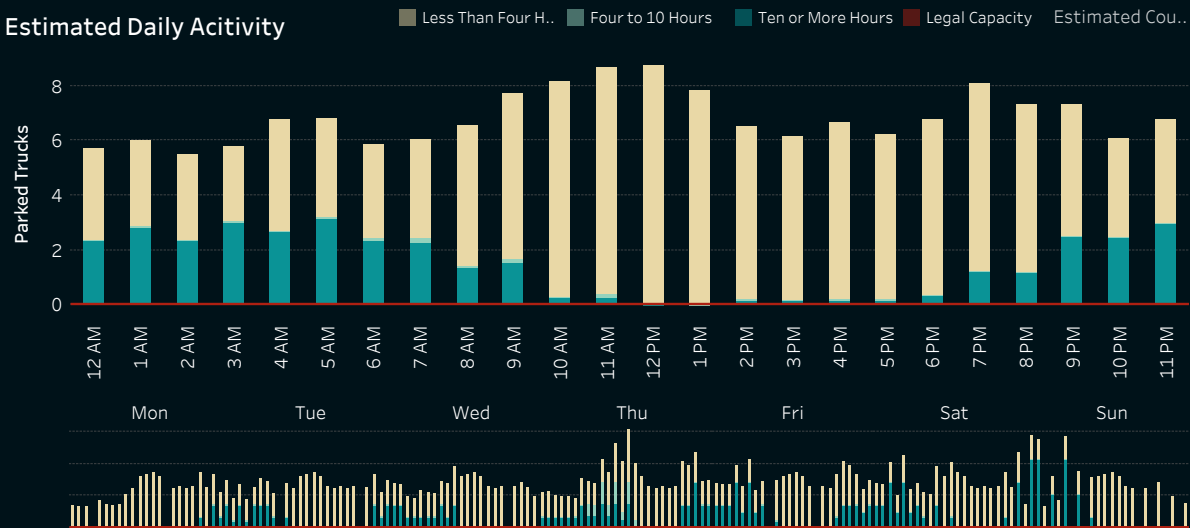


I-69, Hopkins, Walmart I-69 Hanson, Exit 120

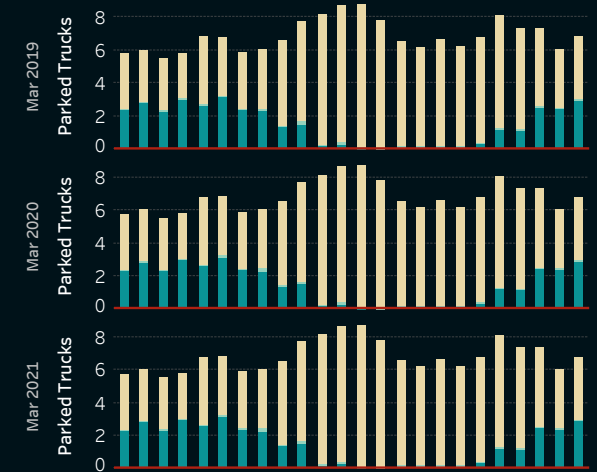
Factor: 3.530
Location ID: 111p



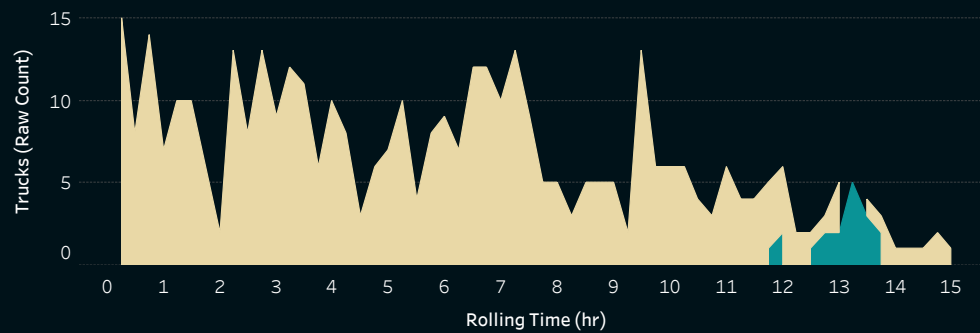
Estimated Daily Activity



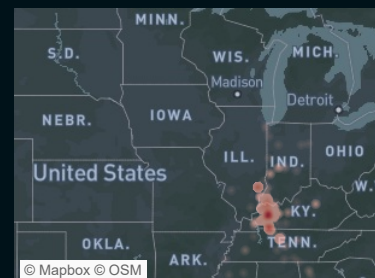
Three Year Trend



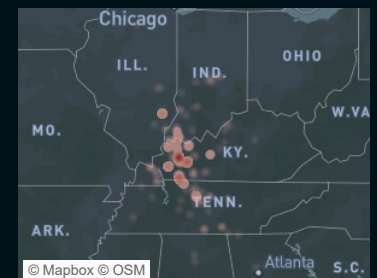
Time Since Last 10 or More Hour Stop



Prior Stop

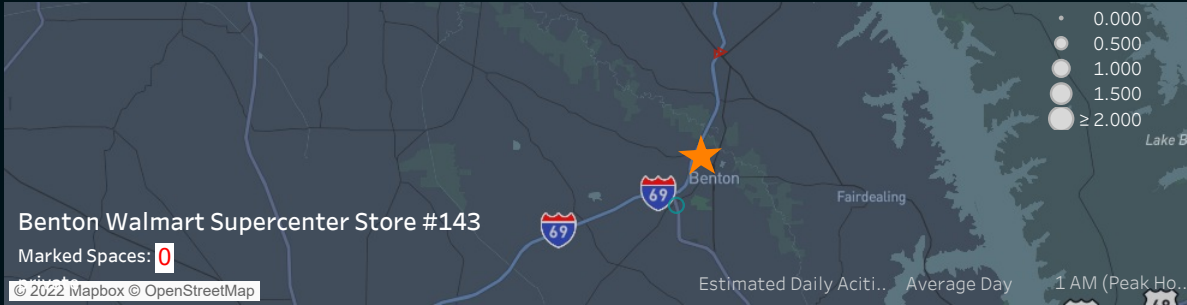


Next Stop

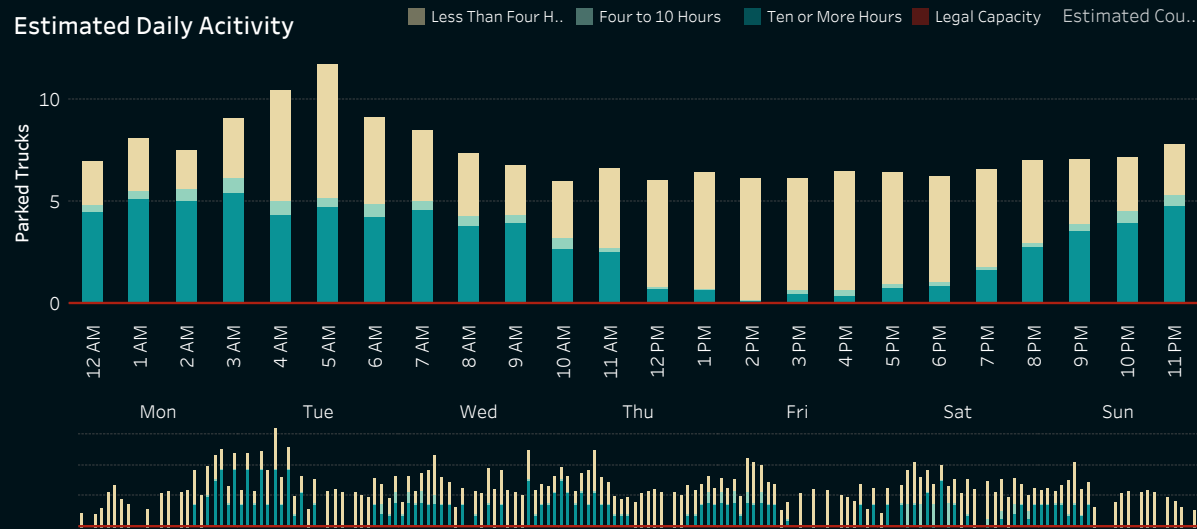


I-69, Marshall, Benton Walmart Supercenter Store #143, Exit 43

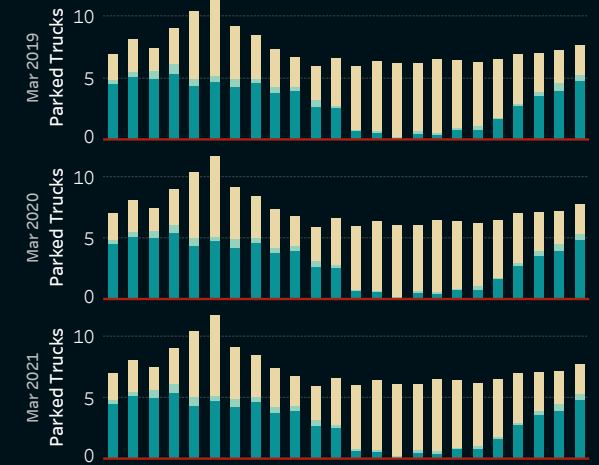
Factor: 3.760
Location ID: 103p



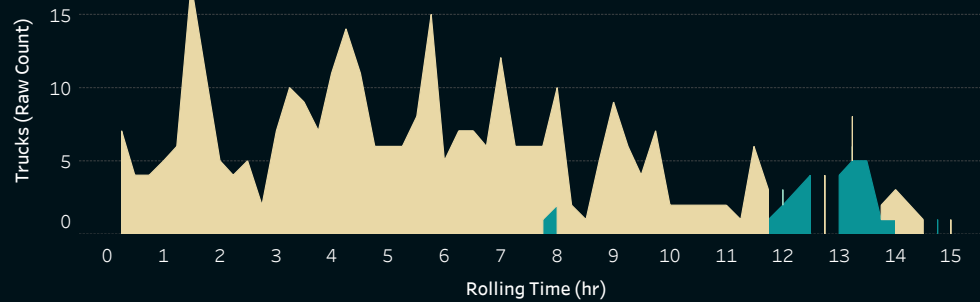
Estimated Daily Activity



Three Year Trend



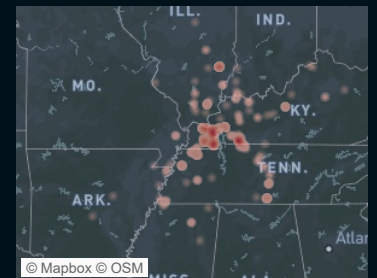
Time Since Last 10 or More Hour Stop



Prior Stop

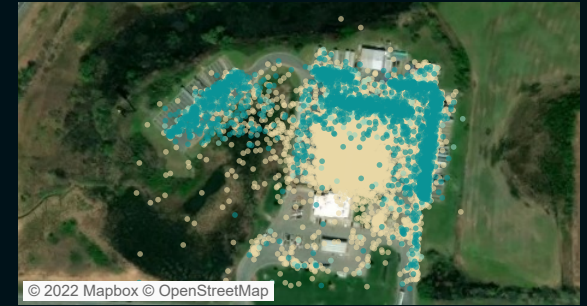
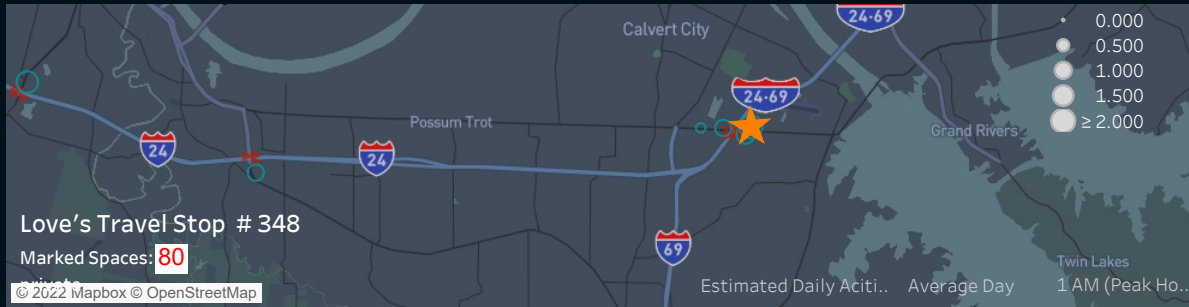


Next Stop

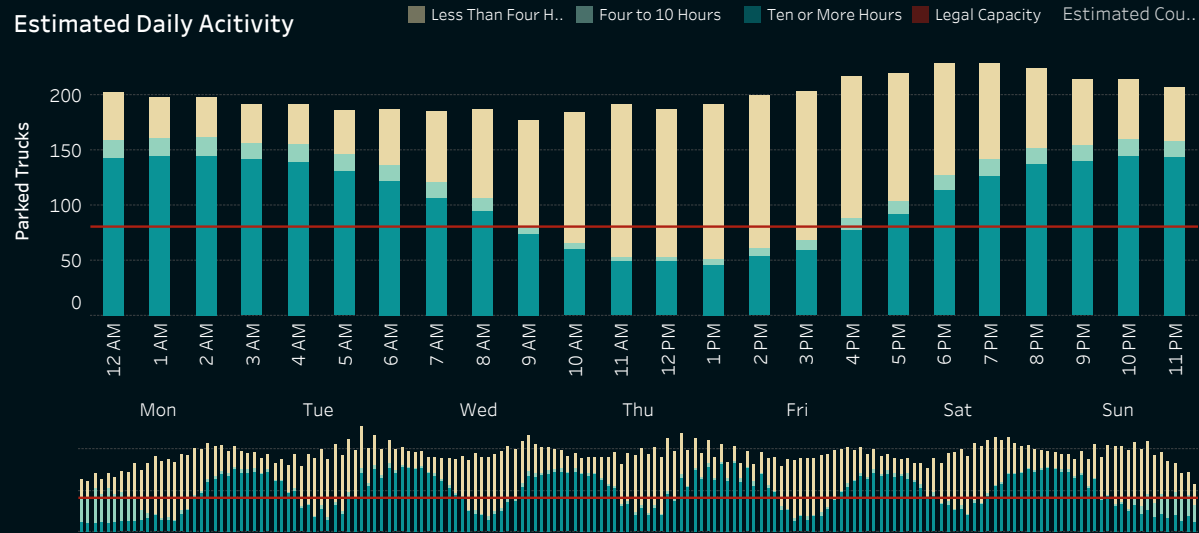


I-69, Marshall, Love's Travel Stop # 348, Exit 27

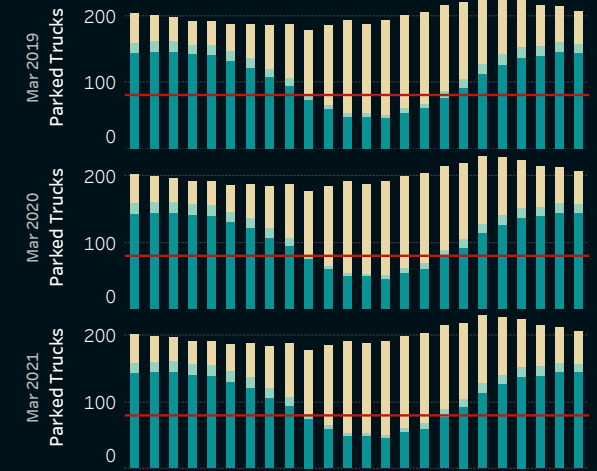
Factor: 3.321
Location ID: 23p



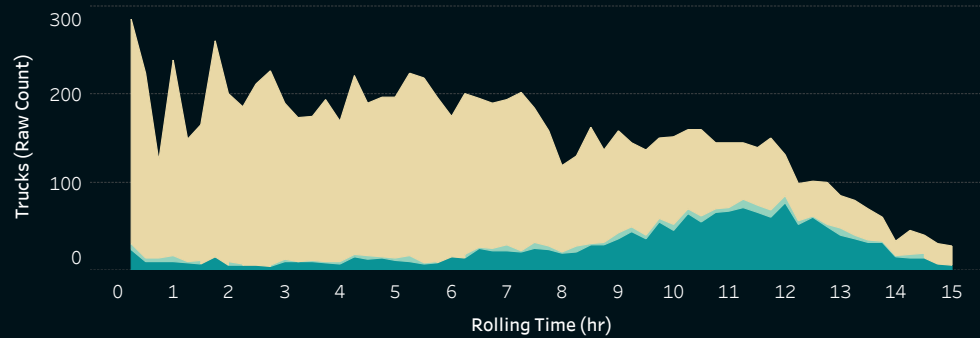
Estimated Daily Activity



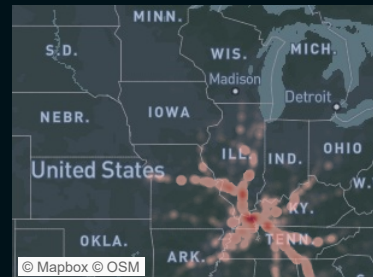
Three Year Trend



Time Since Last 10 or More Hour Stop



Prior Stop

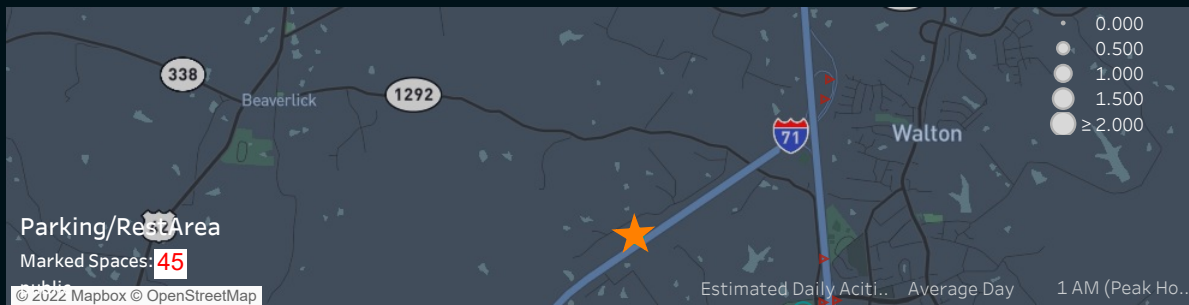


Next Stop

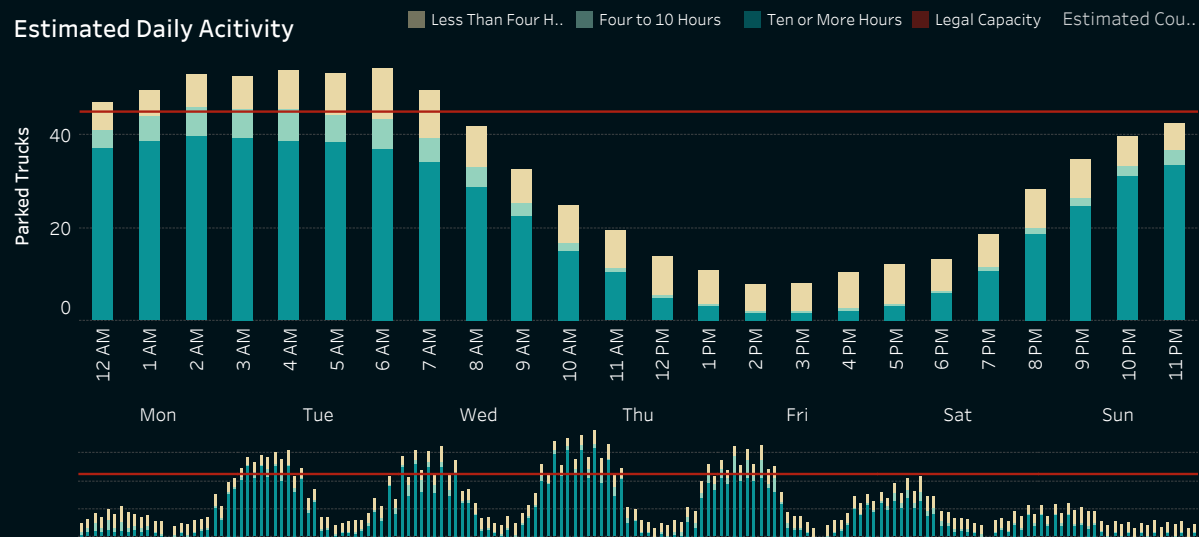


I-71, Boone, I-71 Boone Rest Haven, MM 75

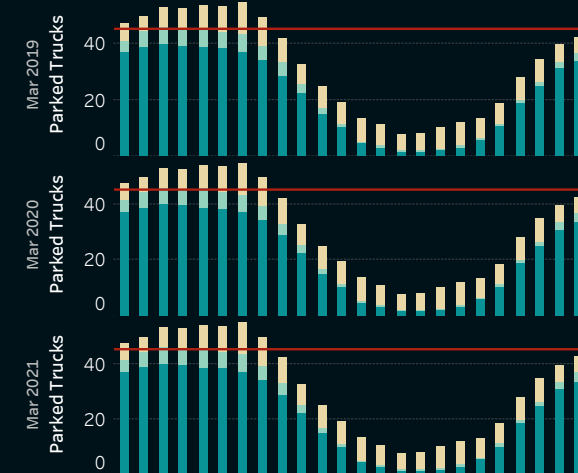
Factor: 3.220
Location ID: 47p



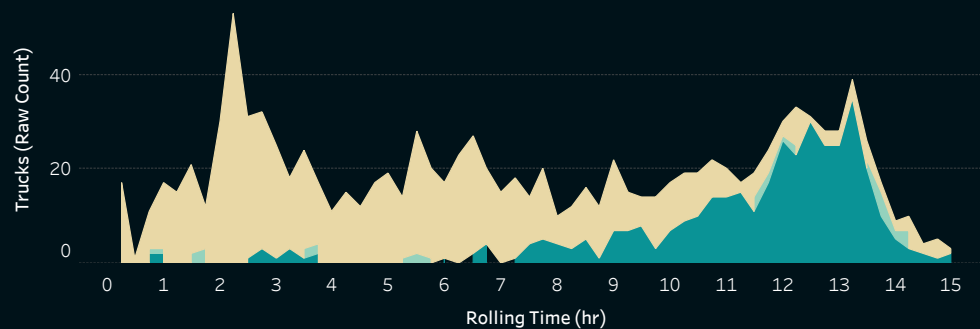
Estimated Daily Acitivity



Three Year Trend



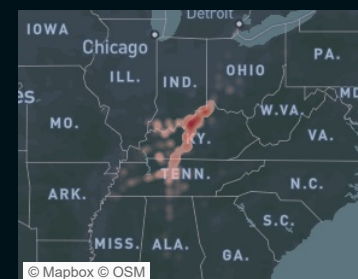
Time Since Last 10 or More Hour Stop



Prior Stop

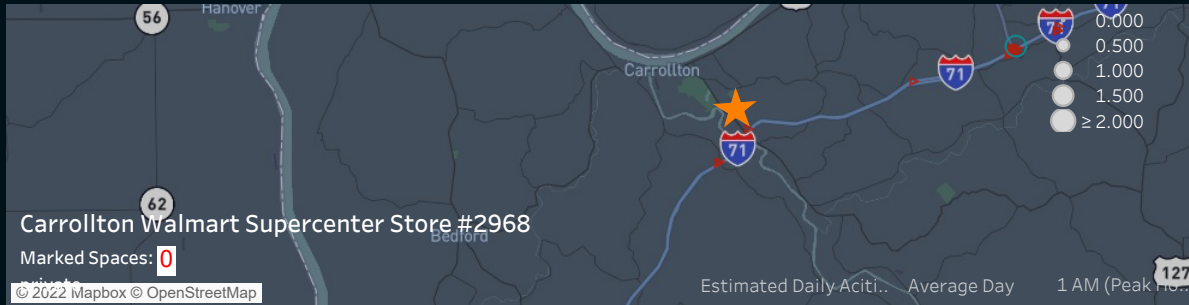


Next Stop

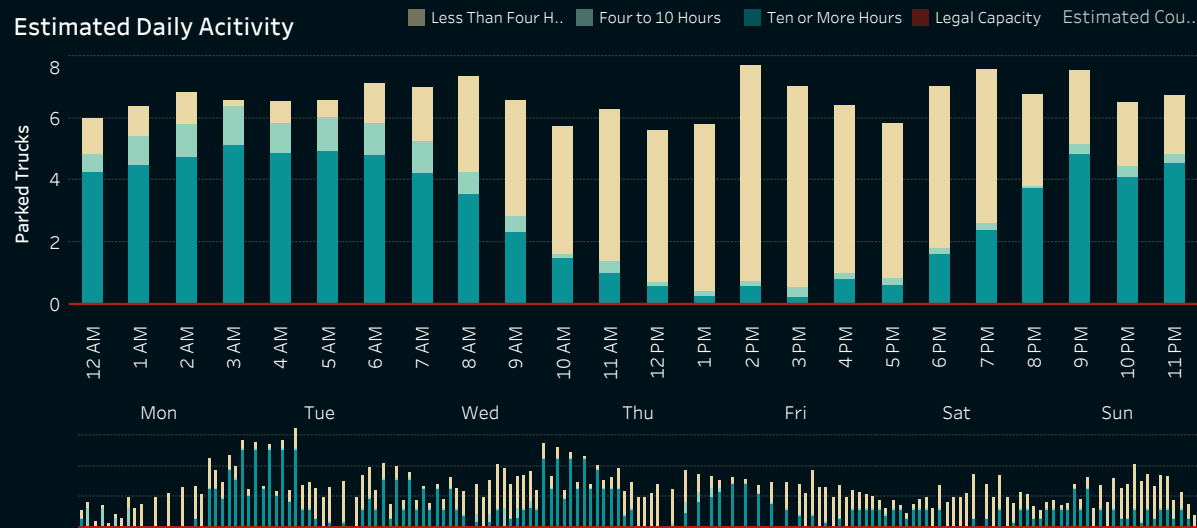


I-71, Carroll, Carrollton Walmart Supercenter Store #2968, Exit 44

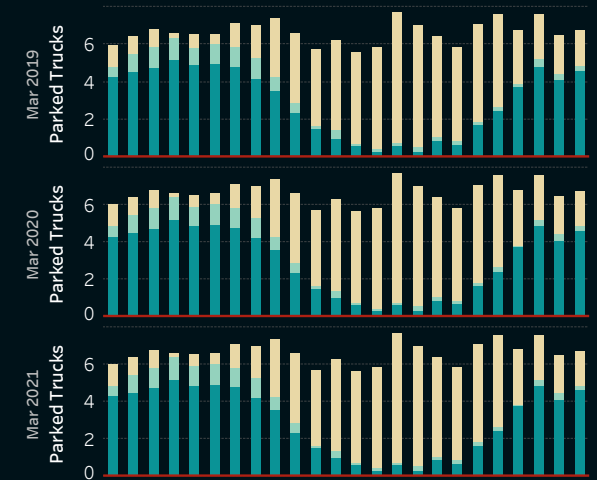
Factor: 3.220
Location ID: 206p



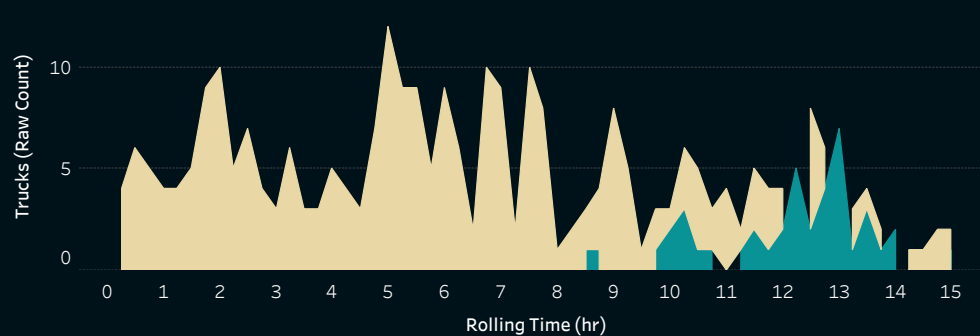
Estimated Daily Activity



Three Year Trend



Time Since Last 10 or More Hour Stop



Prior Stop

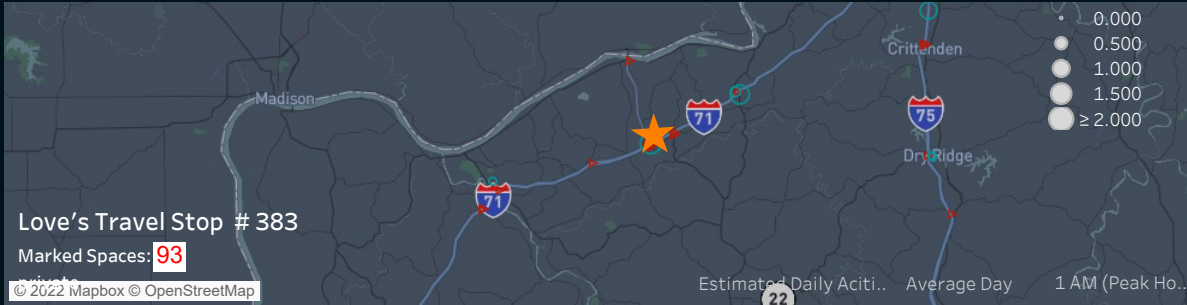


Next Stop

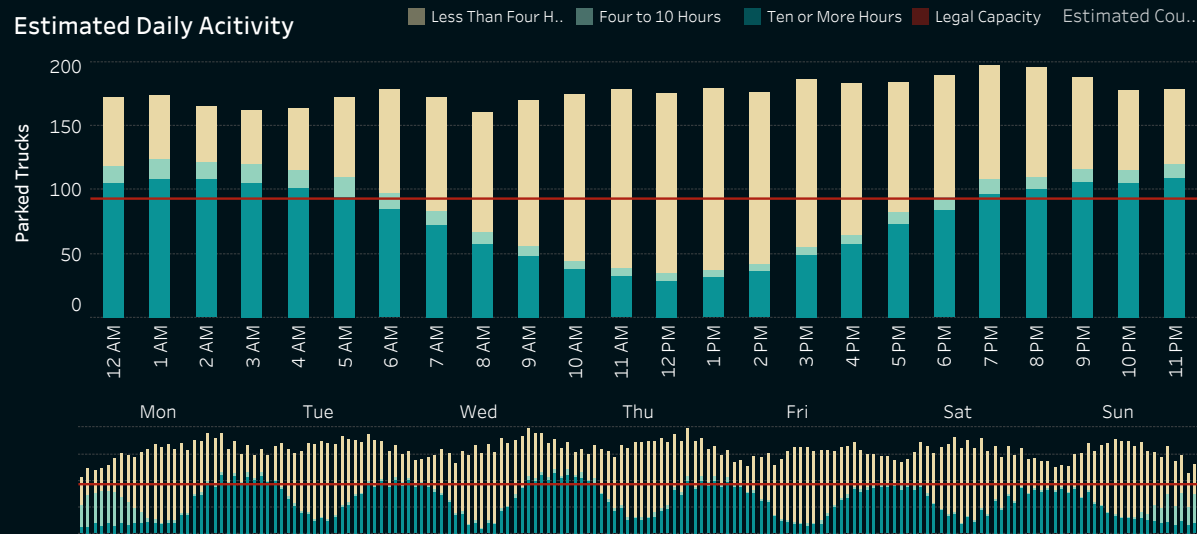


I-71, Gallatin, Love's Travel Stop # 383, Exit 55

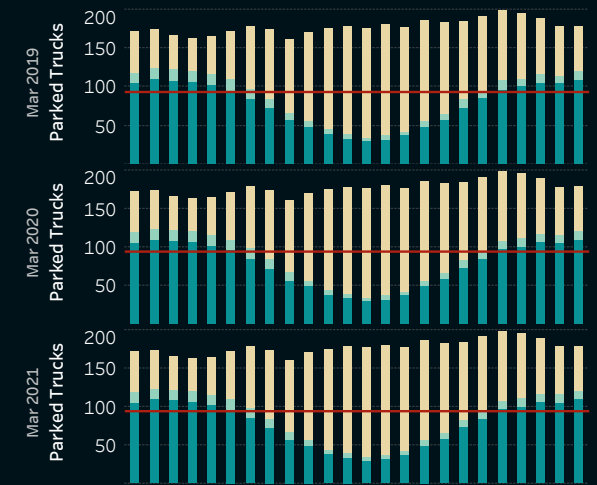
Factor: 3.220
Location ID: 62p



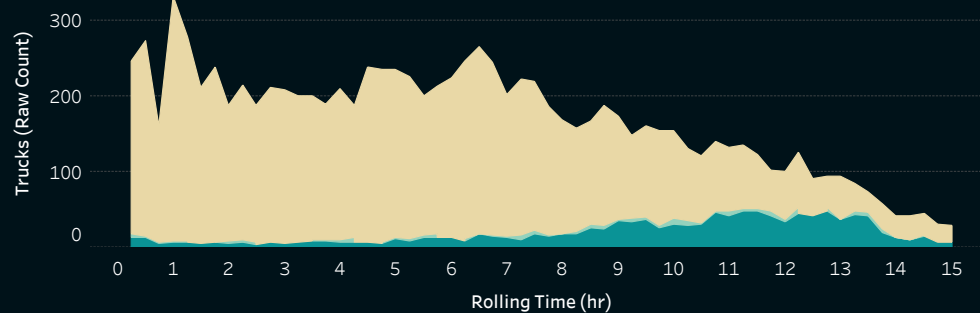
Estimated Daily Activity



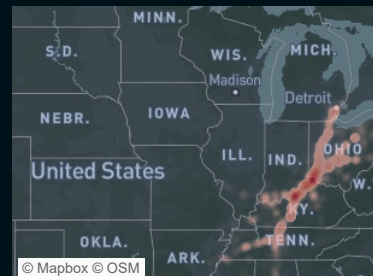
Three Year Trend



Time Since Last 10 or More Hour Stop



Prior Stop

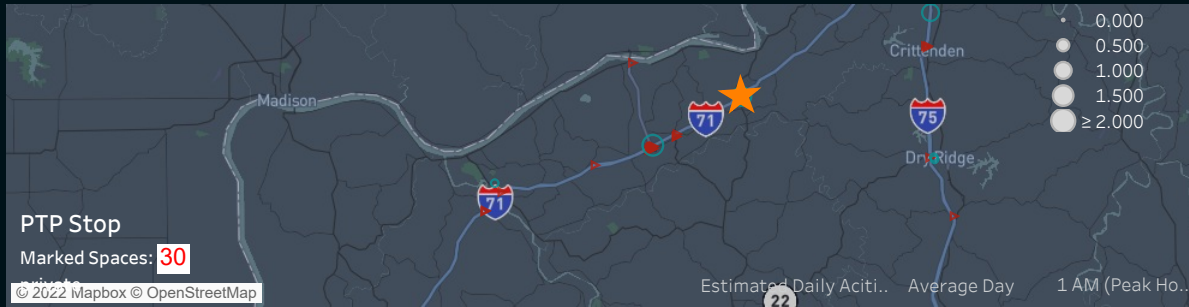


Next Stop

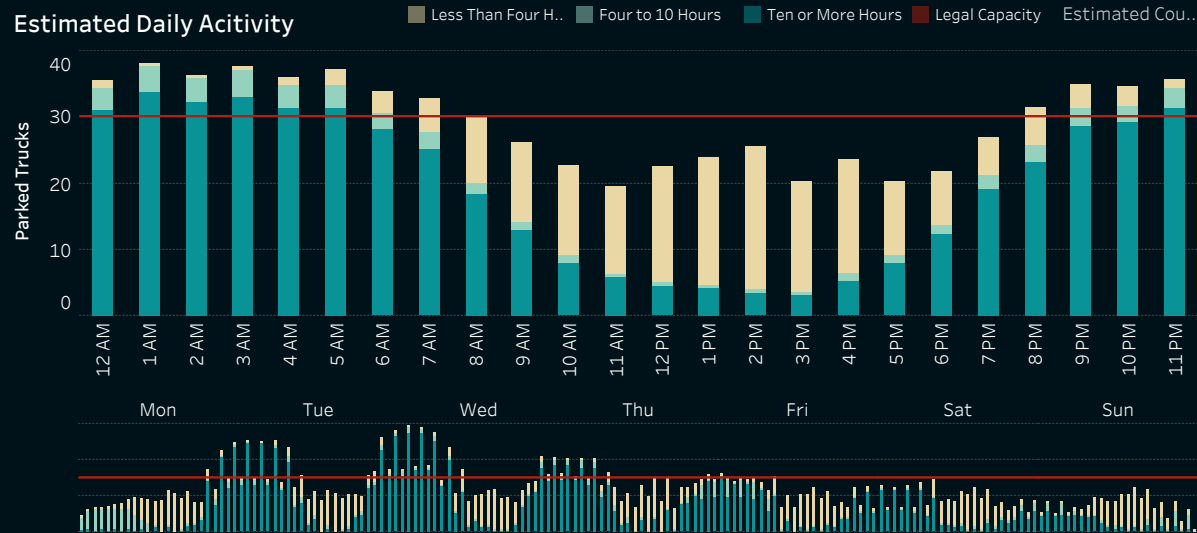


I-71, Gellatin, PTP Stop, Exit 62

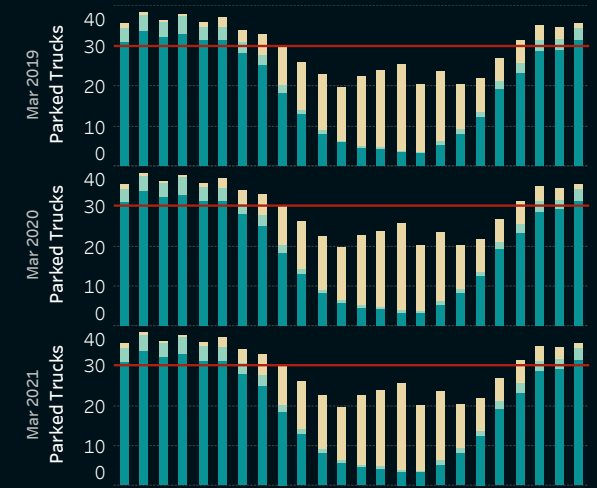
Factor: 3.220
Location ID: 139p



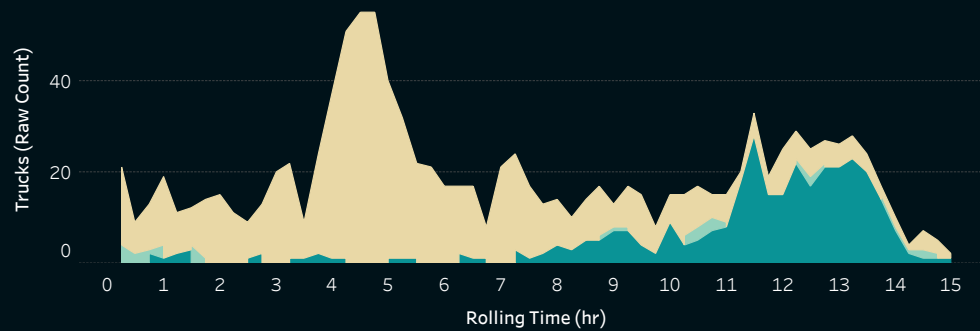
Estimated Daily Activity



Three Year Trend



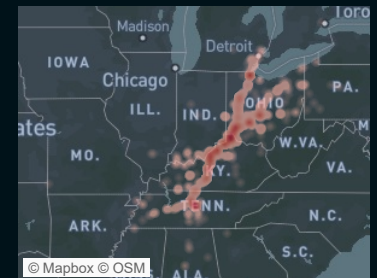
Time Since Last 10 or More Hour Stop



Prior Stop

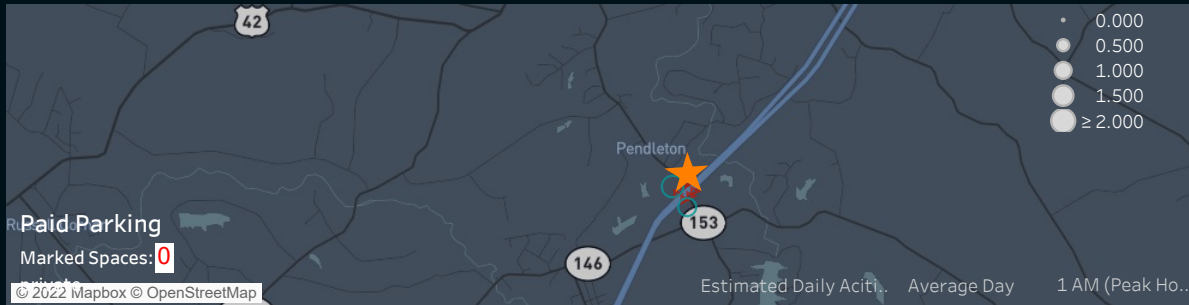


Next Stop

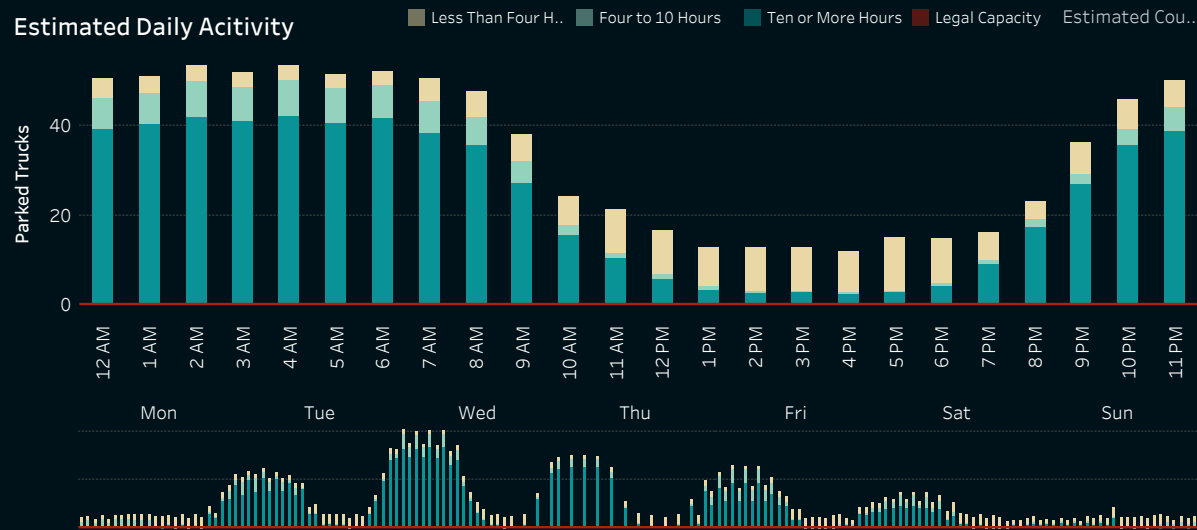


I-71, Henry, Paid Parking Russell Corner, Exit 28

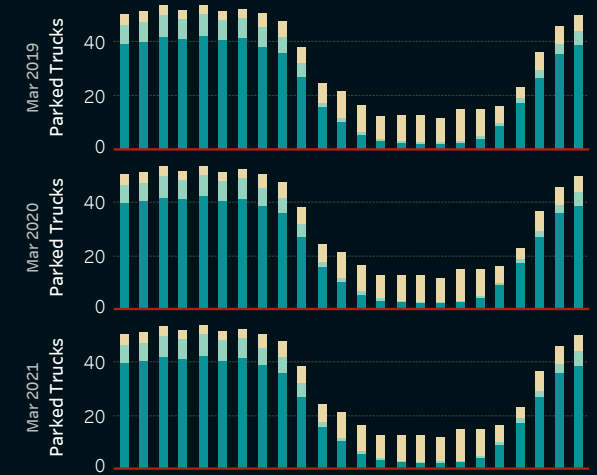
Factor: 3.700
Location ID: 34p



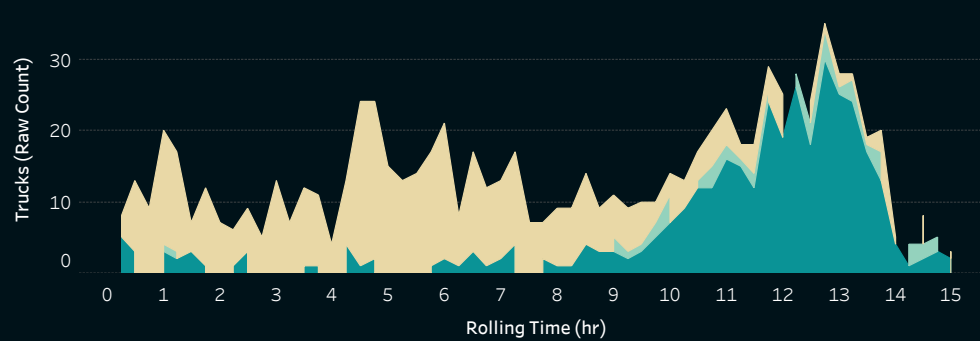
Estimated Daily Activity



Three Year Trend



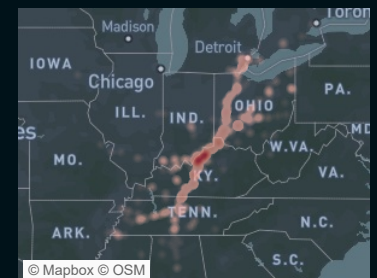
Time Since Last 10 or More Hour Stop



Prior Stop

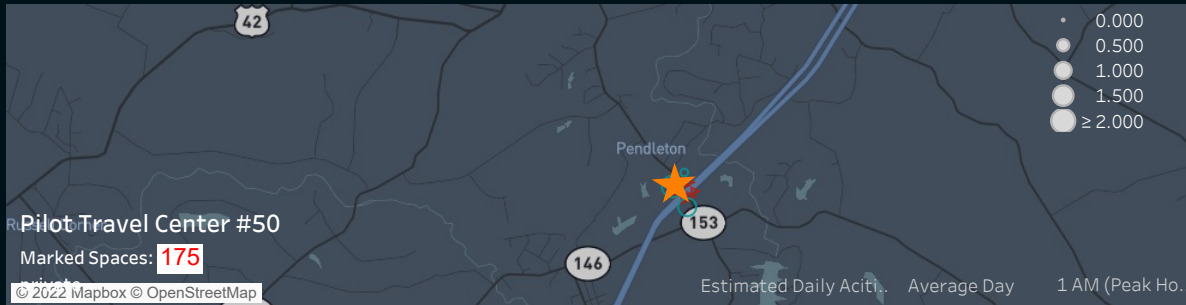


Next Stop

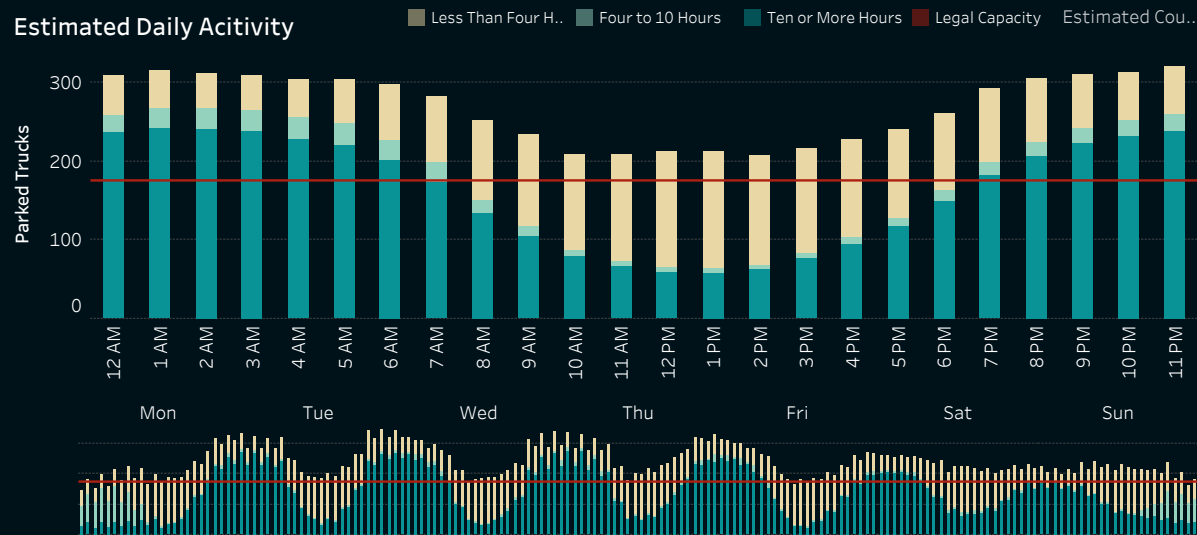


I-71, Henry, Pilot Travel Center #50 Russell Corner, Exit 28

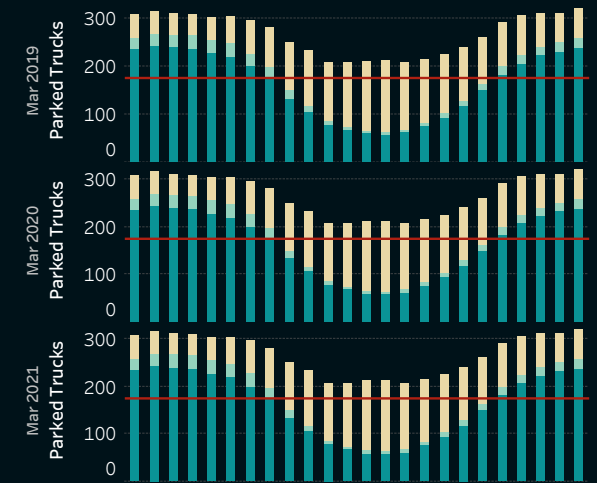
Factor: 3.700
Location ID: 33p



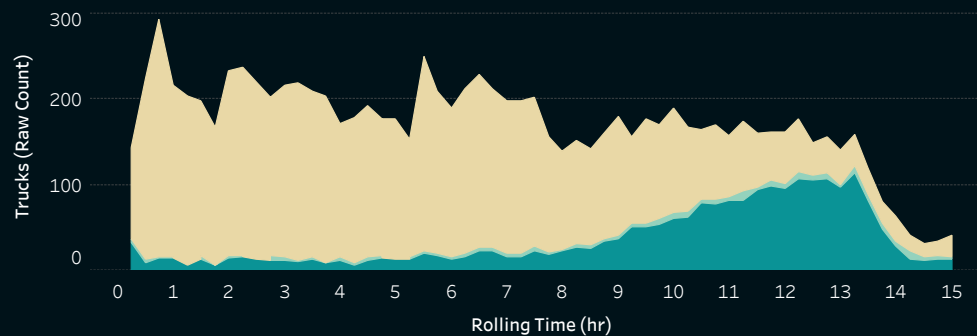
Estimated Daily Activity



Three Year Trend



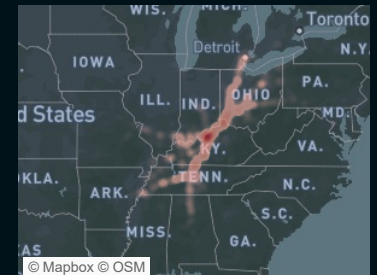
Time Since Last 10 or More Hour Stop



Prior Stop


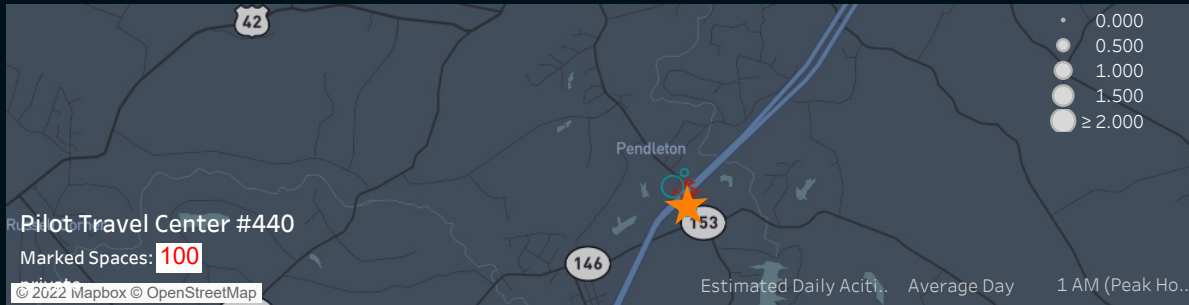


Next Stop

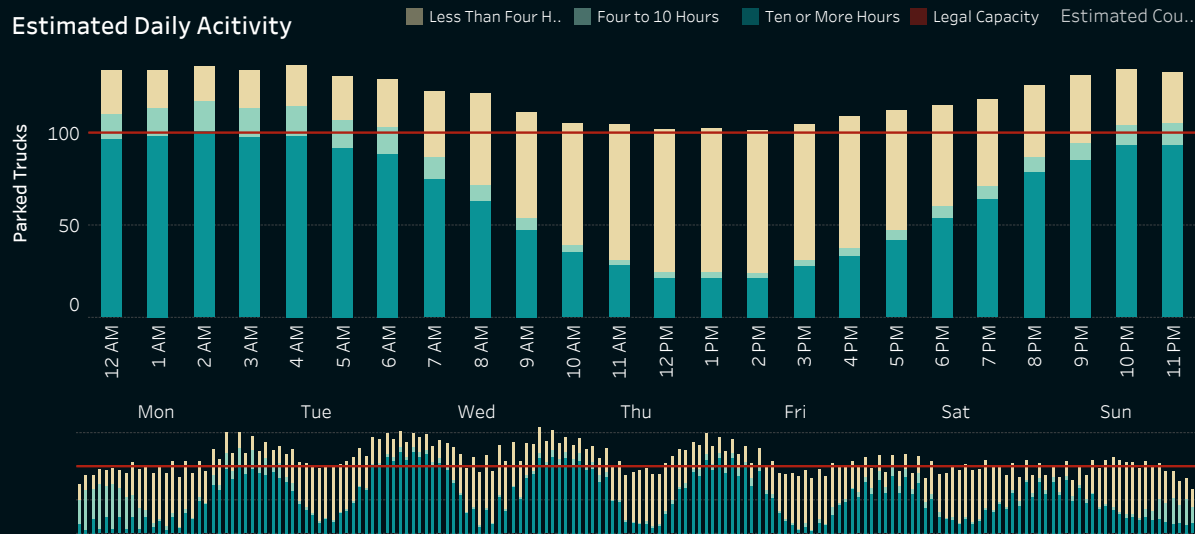


I-71, Henry, Pilot Travel Center #440 Russell Corner, Exit 28

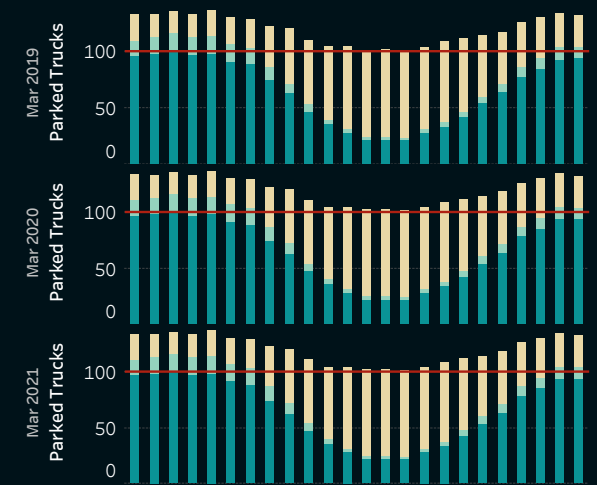
Factor: 3.700
Location ID: 35p



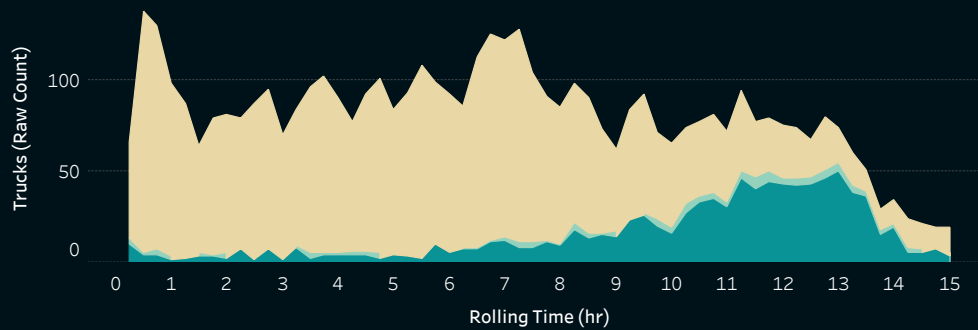
Estimated Daily Activity



Three Year Trend



Time Since Last 10 or More Hour Stop



Prior Stop

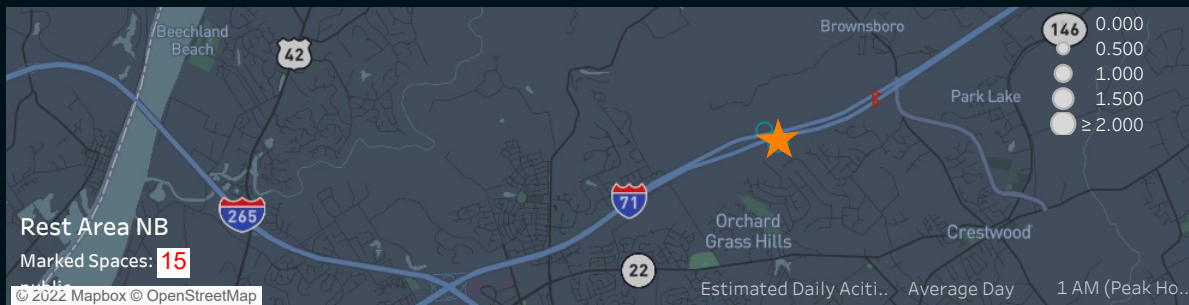


Next Stop

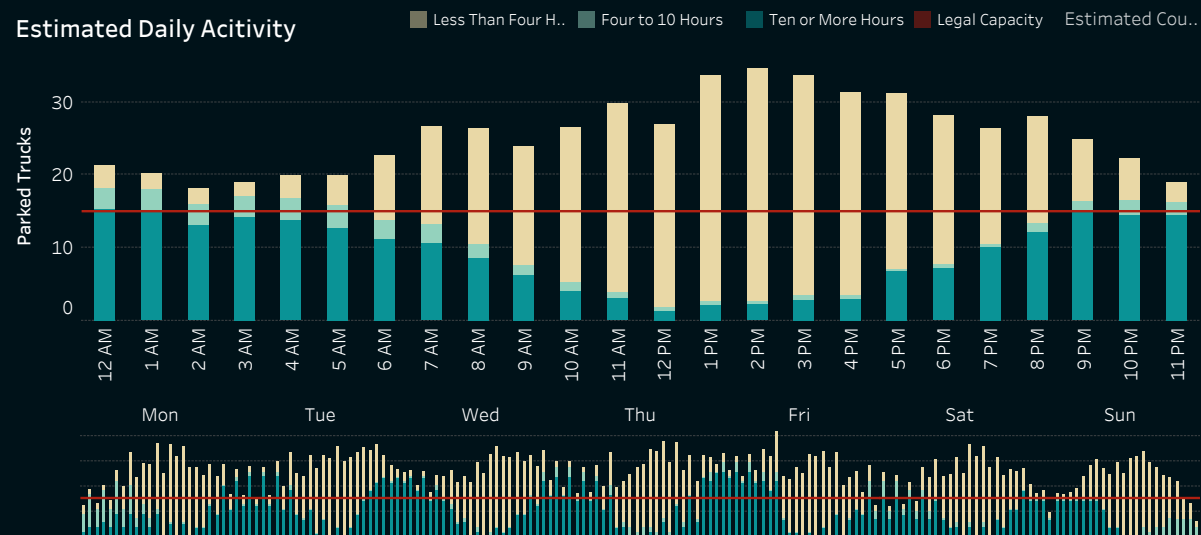


I-71, Oldham, I-71 Oldham Rest Area NB, MM 13

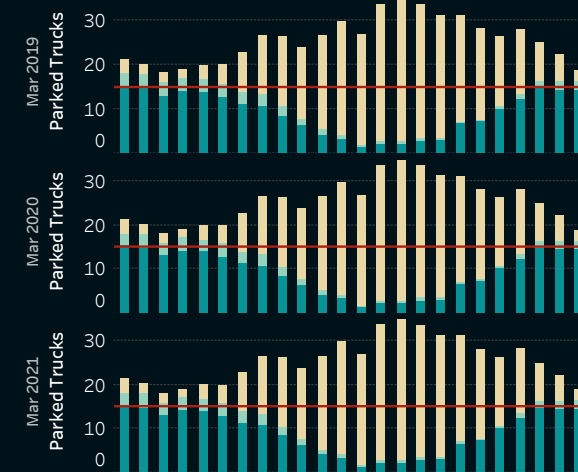
Factor: 3.680
Location ID: 51p



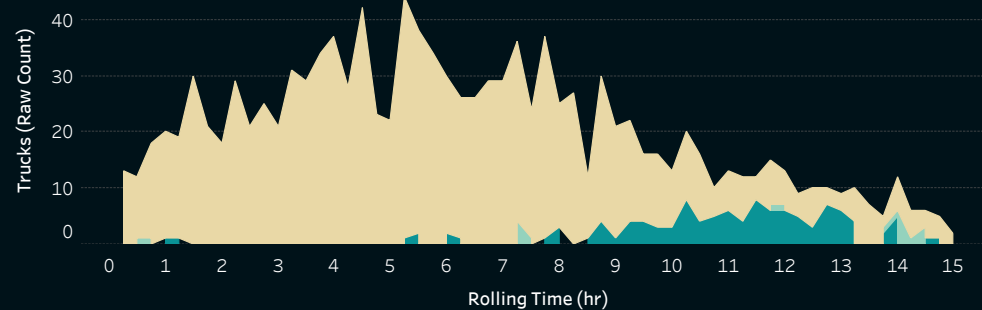
Estimated Daily Activity



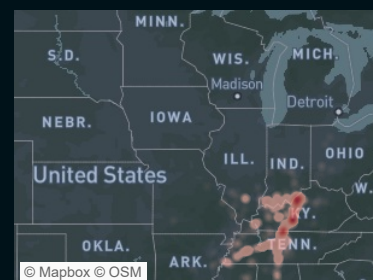
Three Year Trend



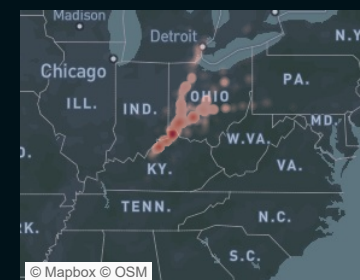
Time Since Last 10 or More Hour Stop



Prior Stop

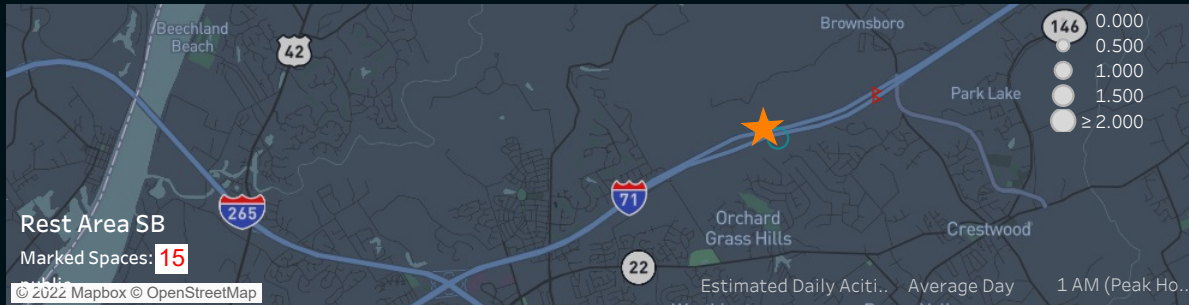


Next Stop

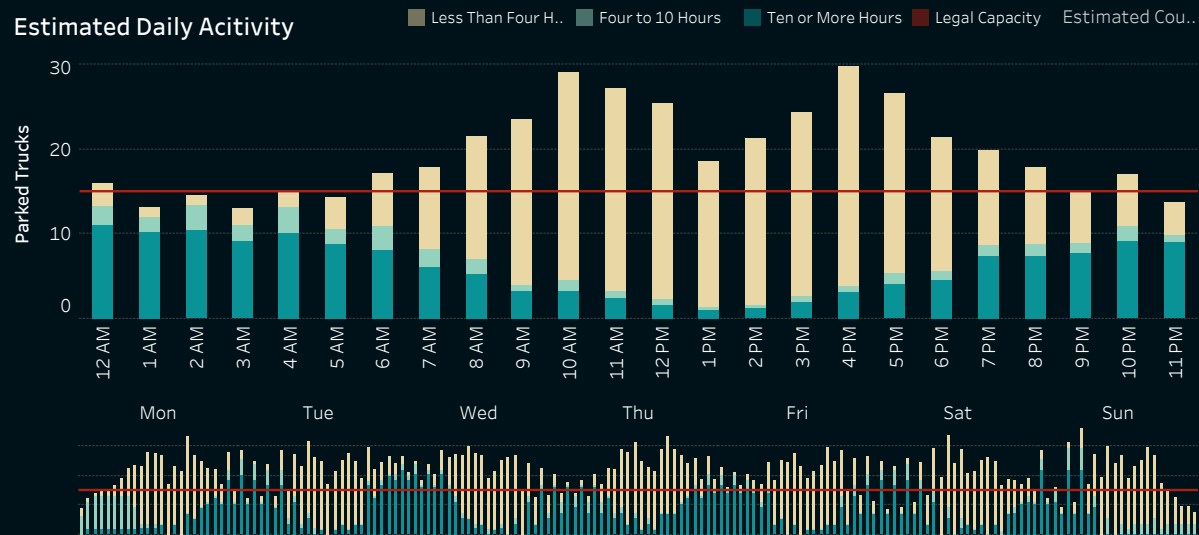


I-71, Oldham, I-71 Oldham Rest Area SB, MM 13

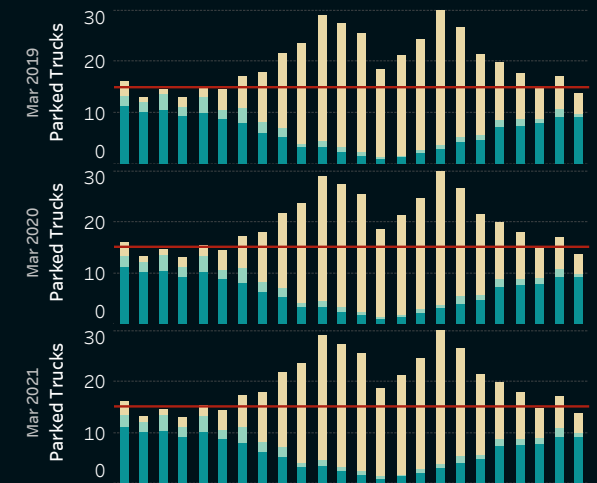
Factor: 3.680
Location ID: 50p



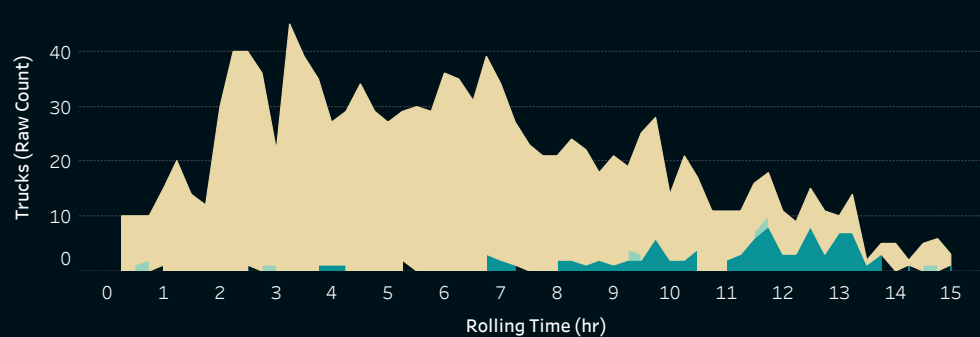
Estimated Daily Activity



Three Year Trend



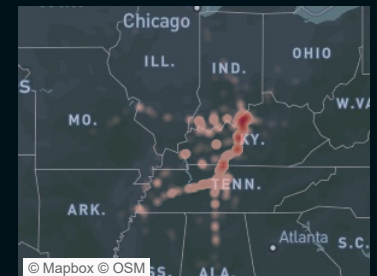
Time Since Last 10 or More Hour Stop



Prior Stop


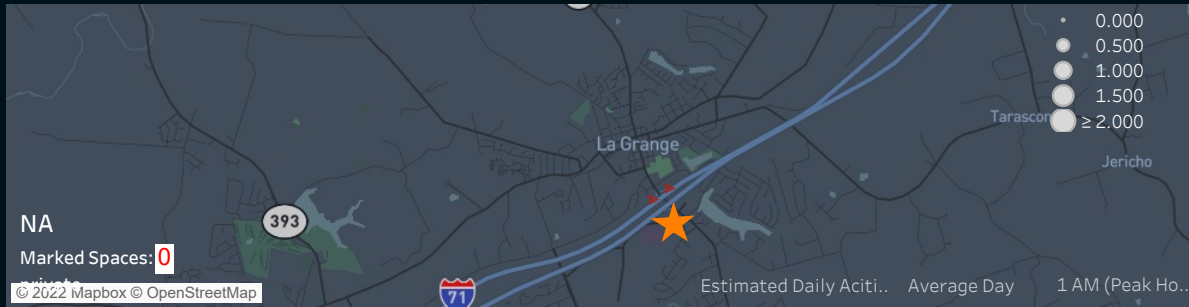


Next Stop

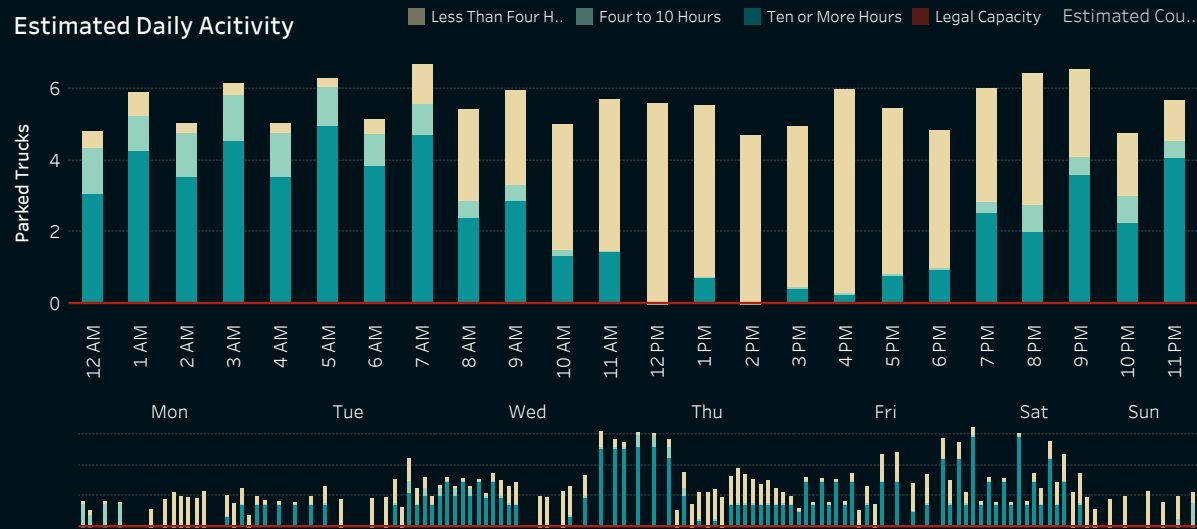


I-71, Oldham, Walmart LaGrange, Exit 22

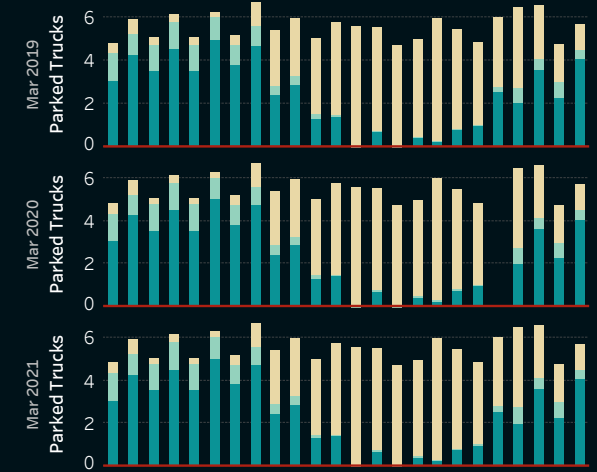
Factor: 3.700
Location ID: 48p



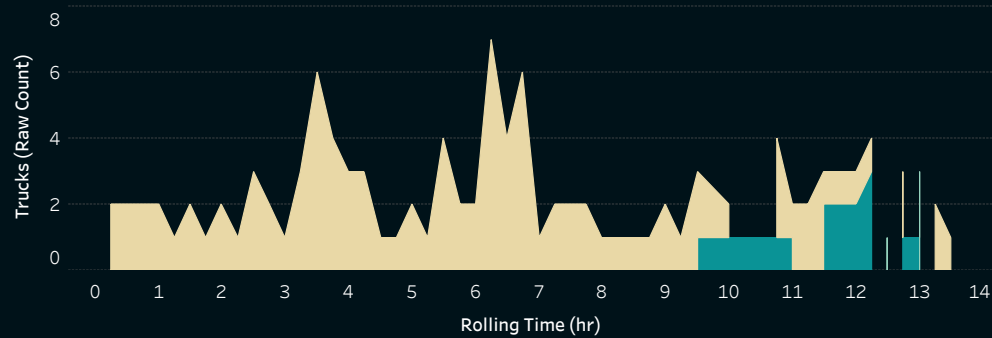
Estimated Daily Activity



Three Year Trend



Time Since Last 10 or More Hour Stop



Prior Stop



Next Stop

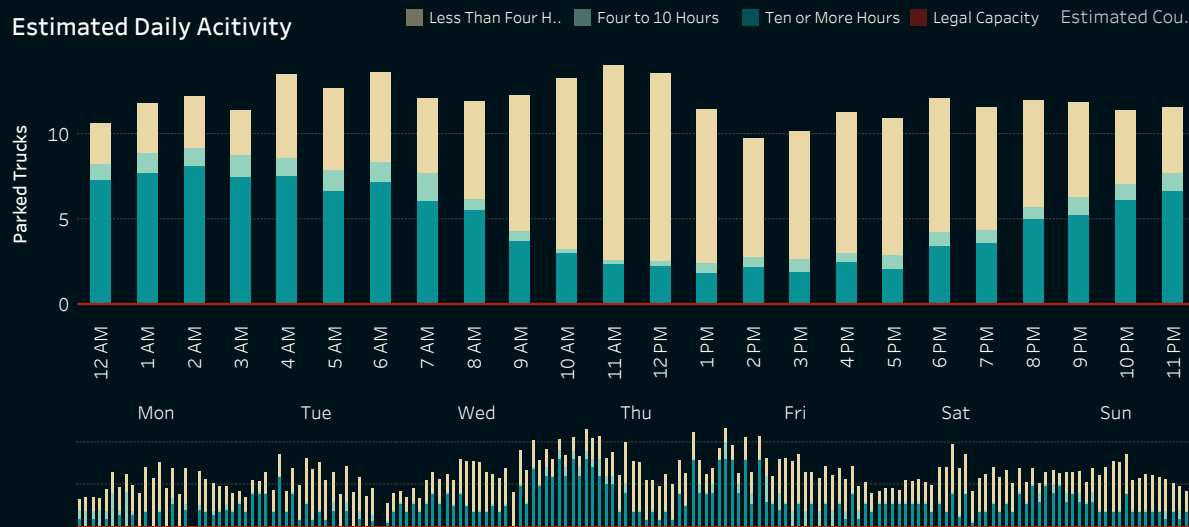


I-75, Boone, Florence Walmart Supercenter Store #151, Exit 181

Factor: 4.000
Location ID: 85p



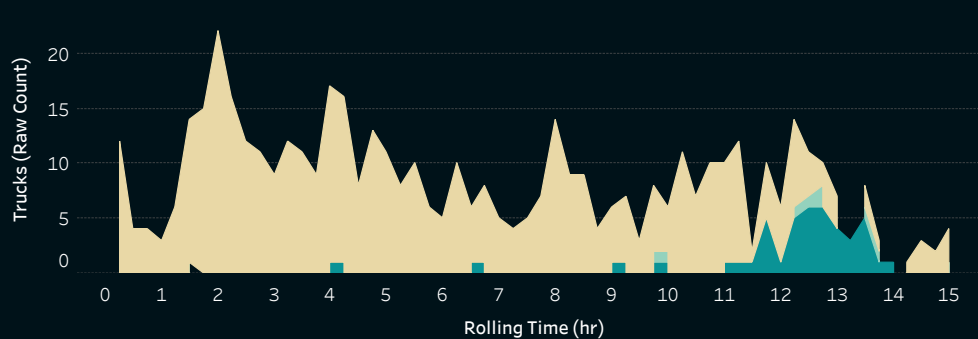
Estimated Daily Activity



Three Year Trend



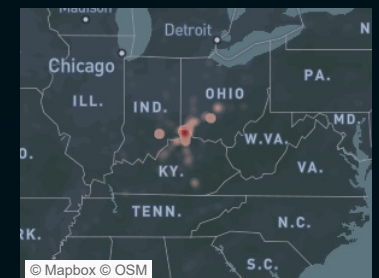
Time Since Last 10 or More Hour Stop



Prior Stop


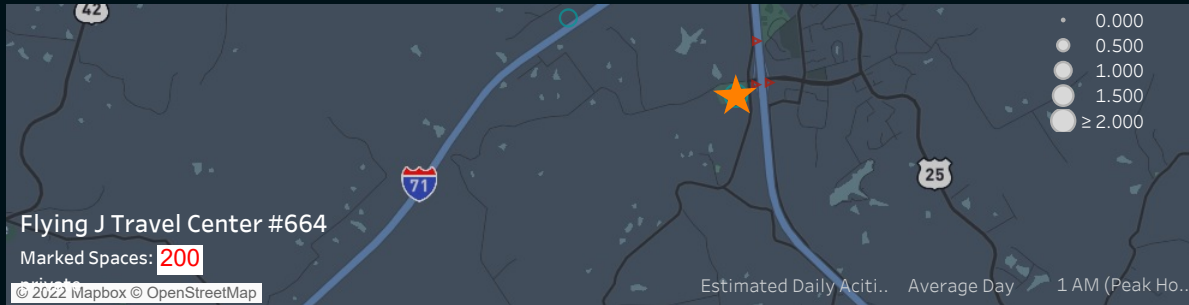


Next Stop

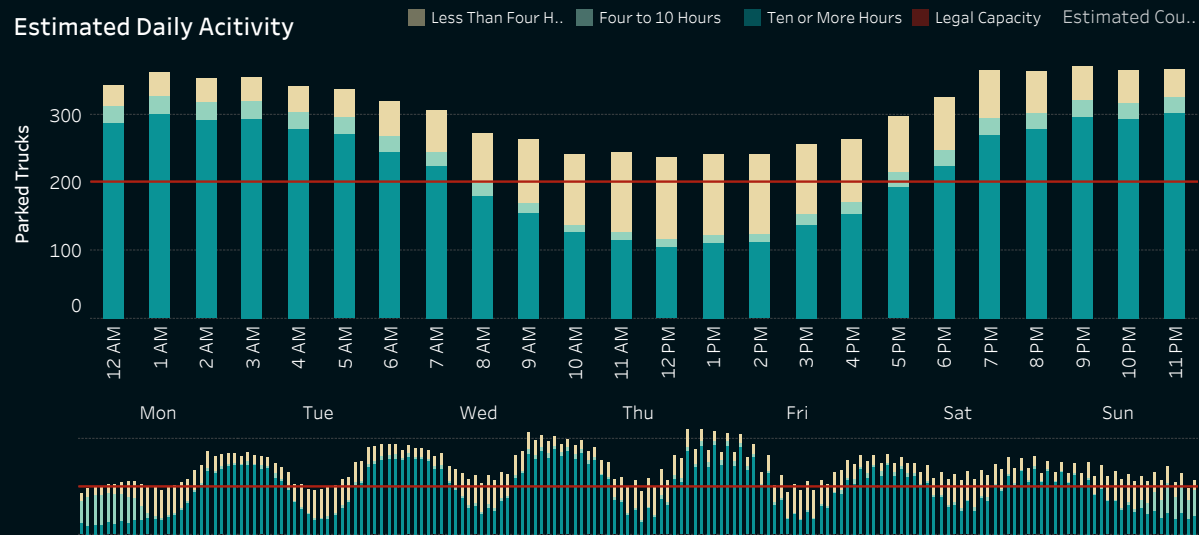


I-75, Boone, Flying J Travel Center #664, Exit 171

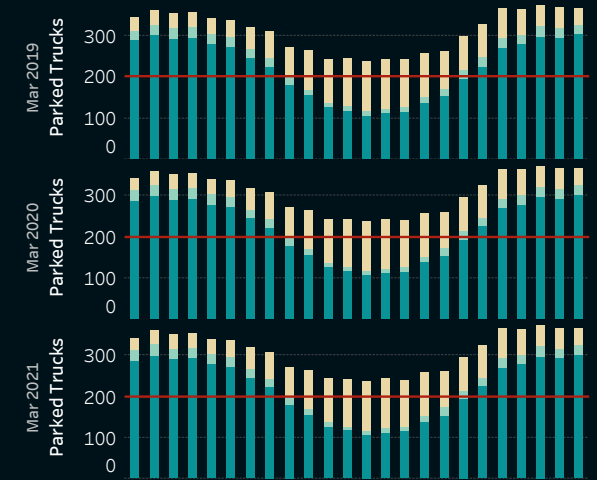
Factor: 3.980
Location ID: 95p



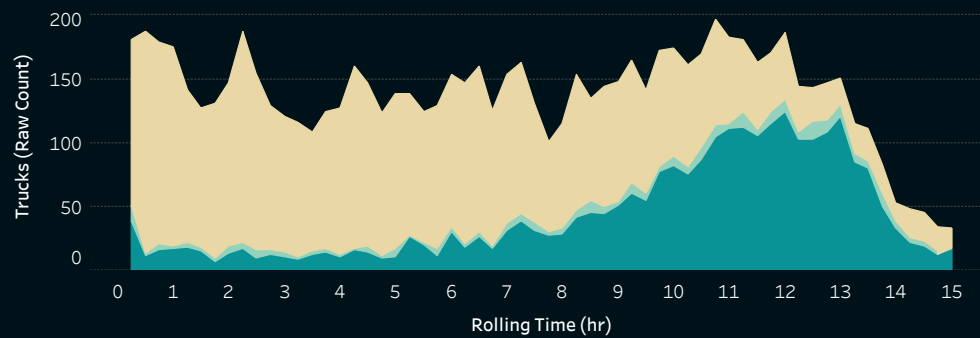
Estimated Daily Activity



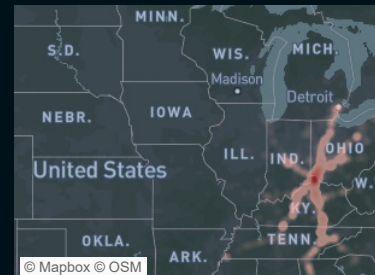
Three Year Trend



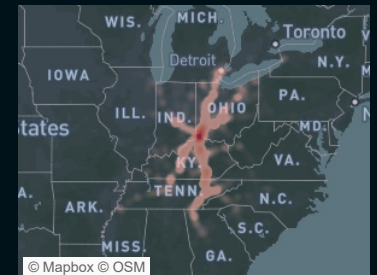
Time Since Last 10 or More Hour Stop



Prior Stop

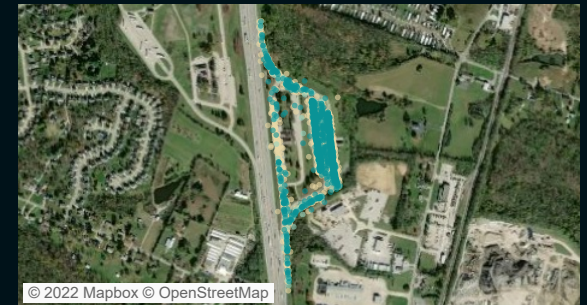
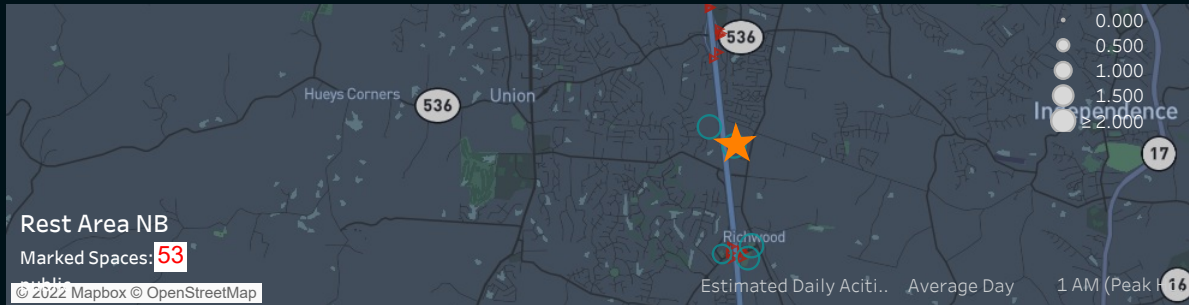


Next Stop

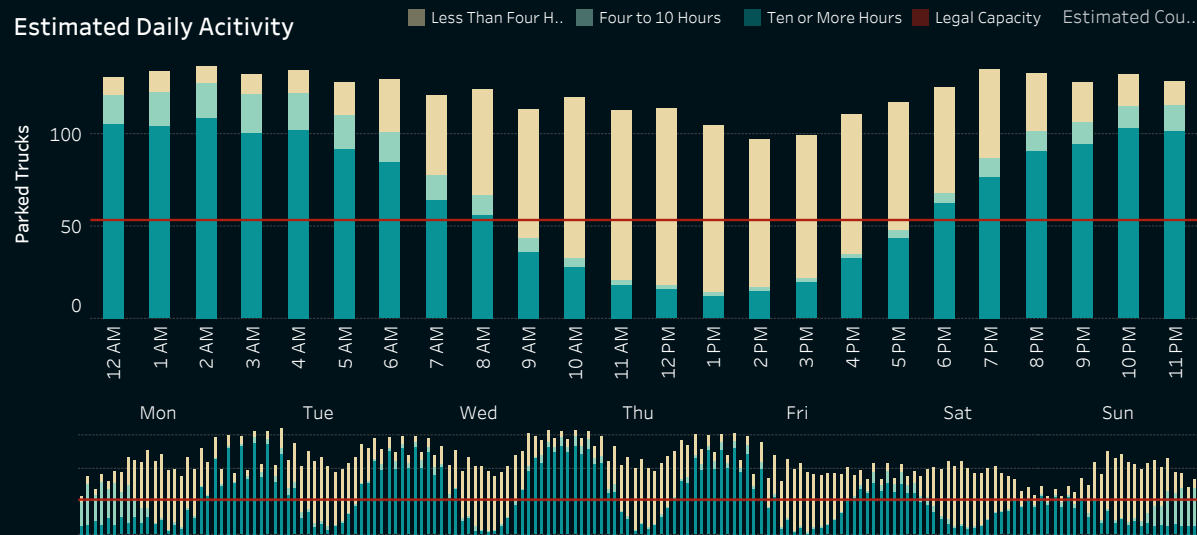


I-75, Boone, I-75 Boone Rest Area NB, MM 177

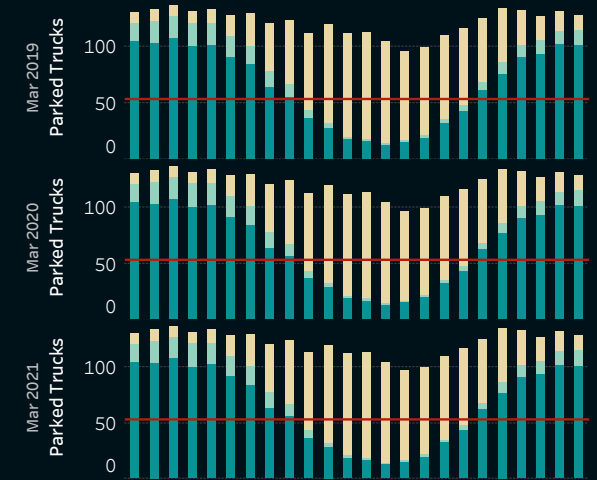
Factor: 4.000
Location ID: 89p



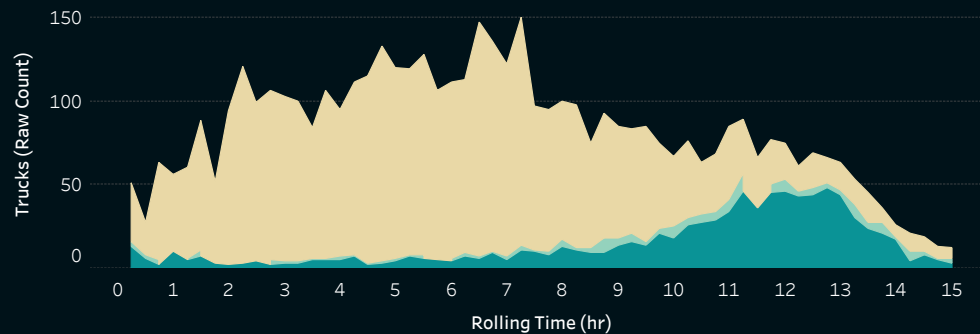
Estimated Daily Activity



Three Year Trend



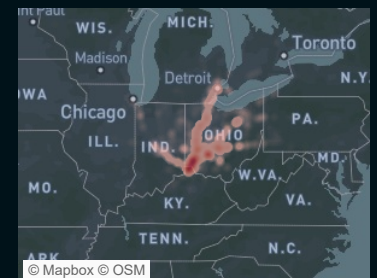
Time Since Last 10 or More Hour Stop



Prior Stop

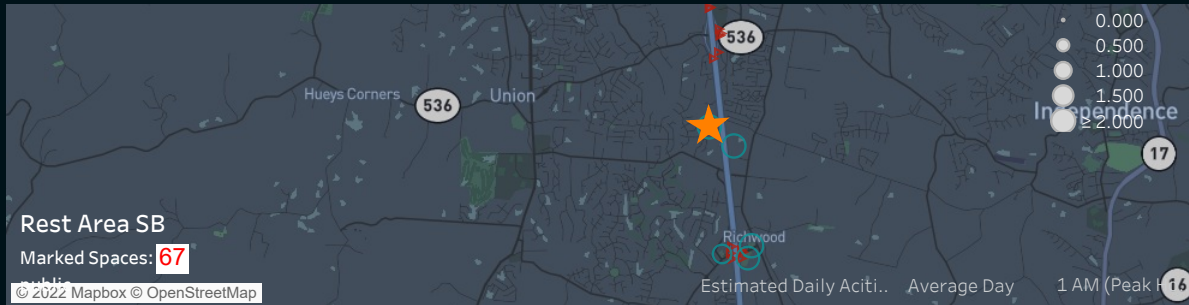


Next Stop

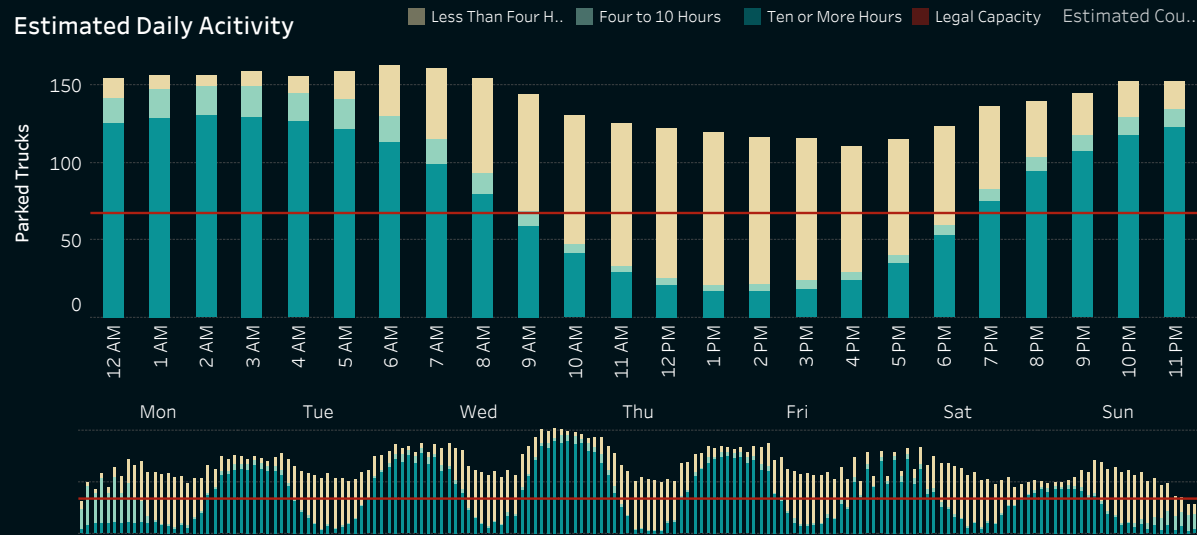


I-75, Boone, I-75 Boone Rest Area SB, MM 177

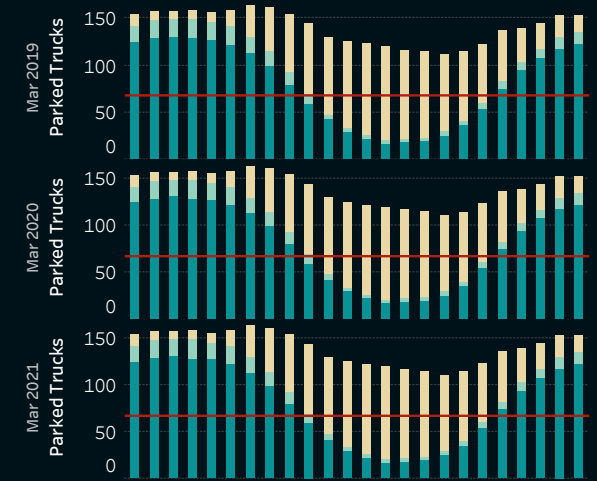
Factor: 4.000
Location ID: 88p



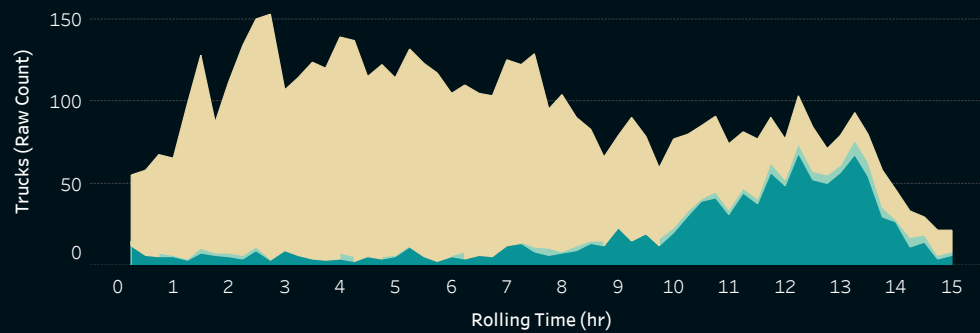
Estimated Daily Activity



Three Year Trend



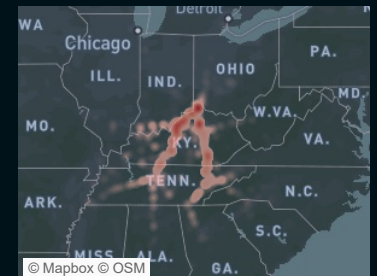
Time Since Last 10 or More Hour Stop



Prior Stop


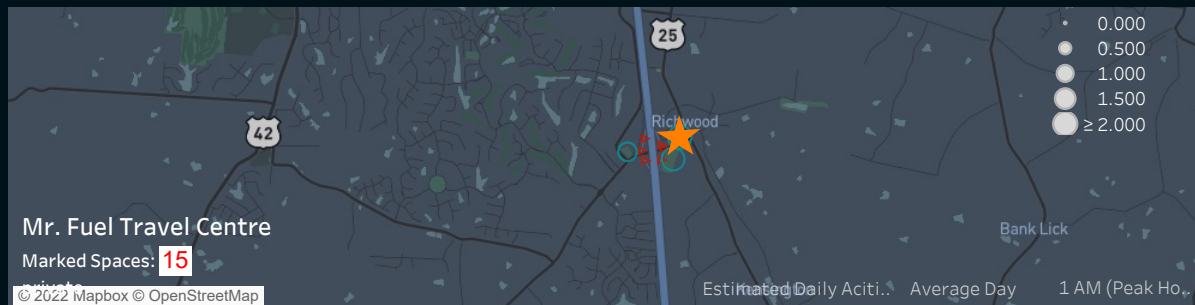


Next Stop

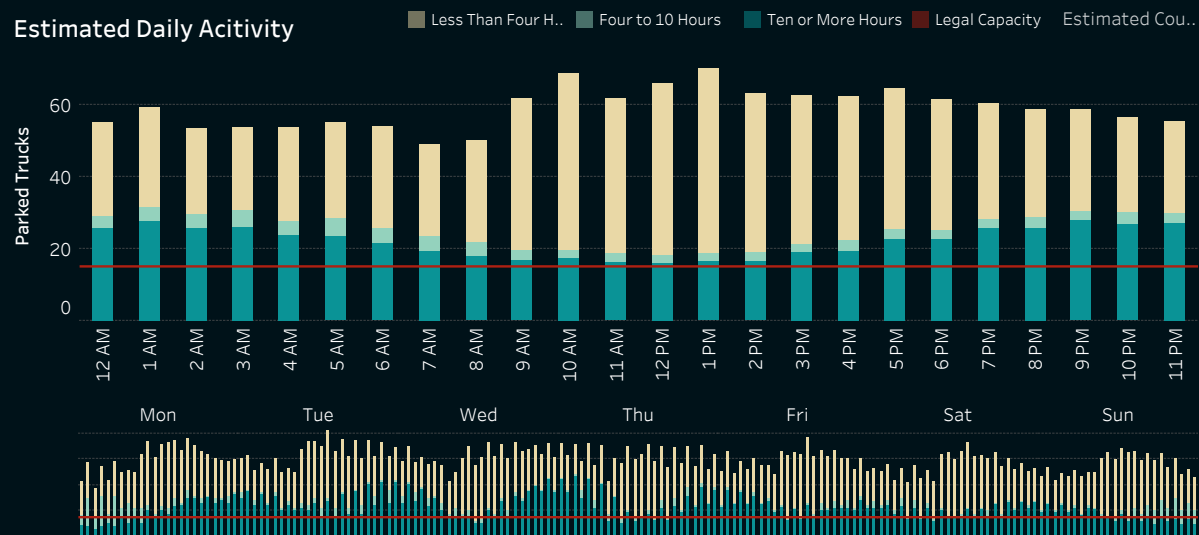


I-75, Boone, Mr. Fuel Travel Centre, Exit 175

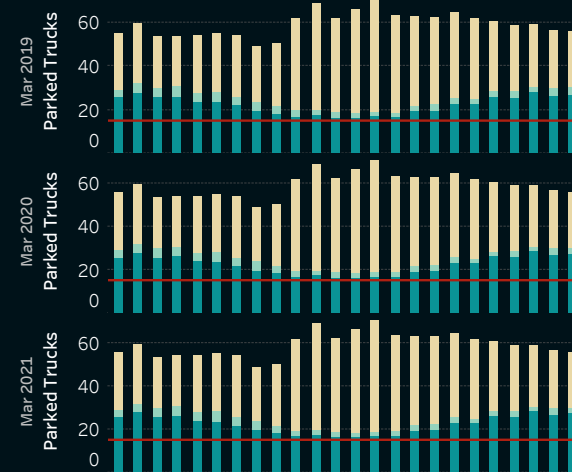
Factor: 4.000
Location ID: 142p



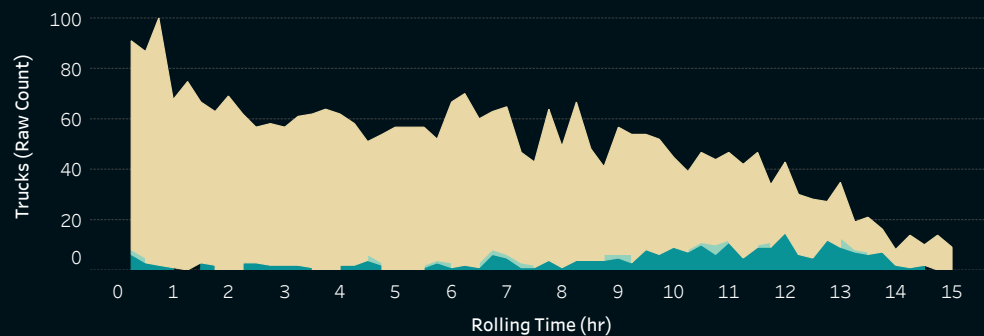
Estimated Daily Activity



Three Year Trend



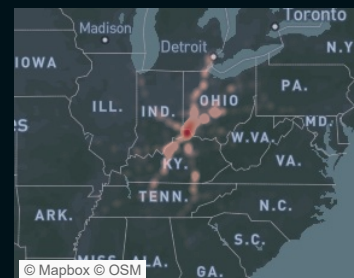
Time Since Last 10 or More Hour Stop



Prior Stop

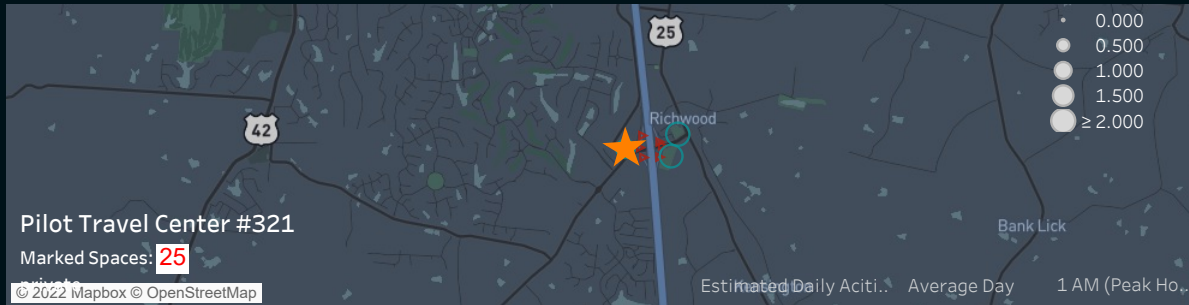


Next Stop

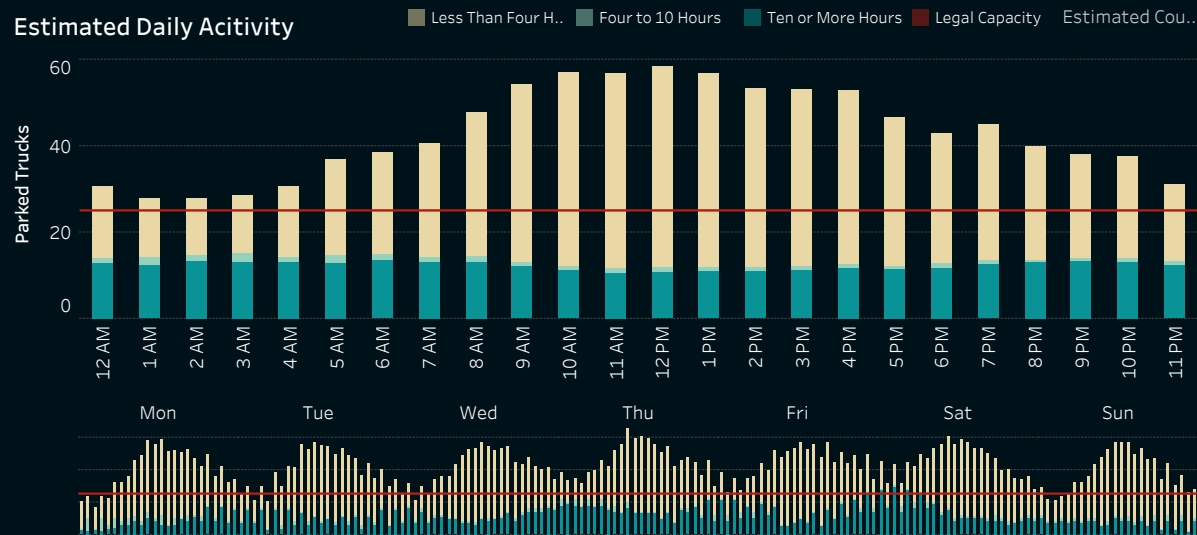


I-75, Boone, Pilot Travel Center #321, Exit 175

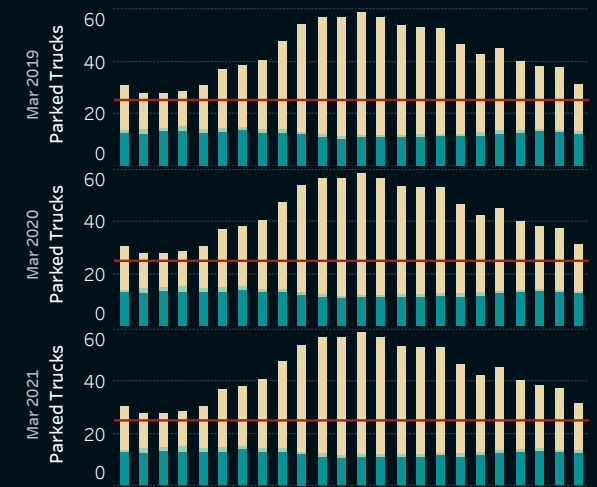
Factor: 4.000
Location ID: 143p



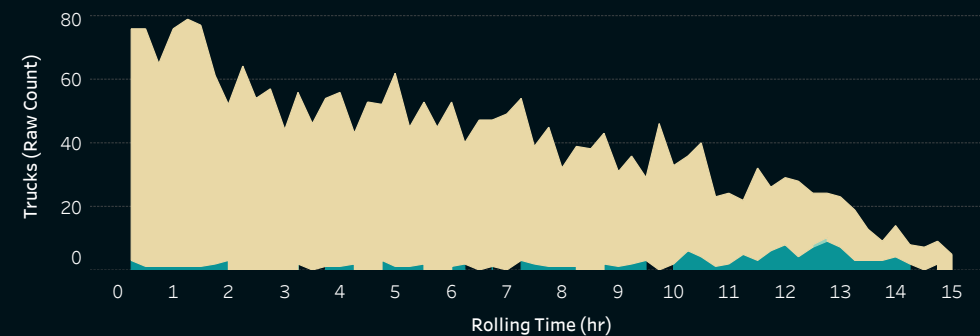
Estimated Daily Activity



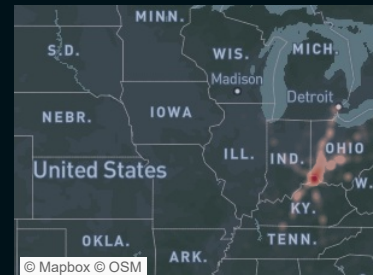
Three Year Trend



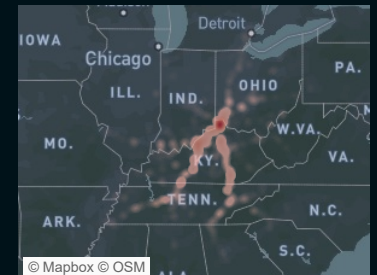
Time Since Last 10 or More Hour Stop



Prior Stop

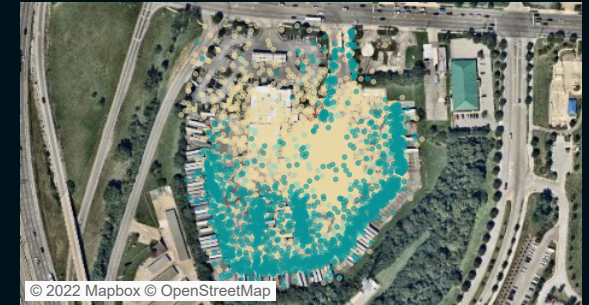
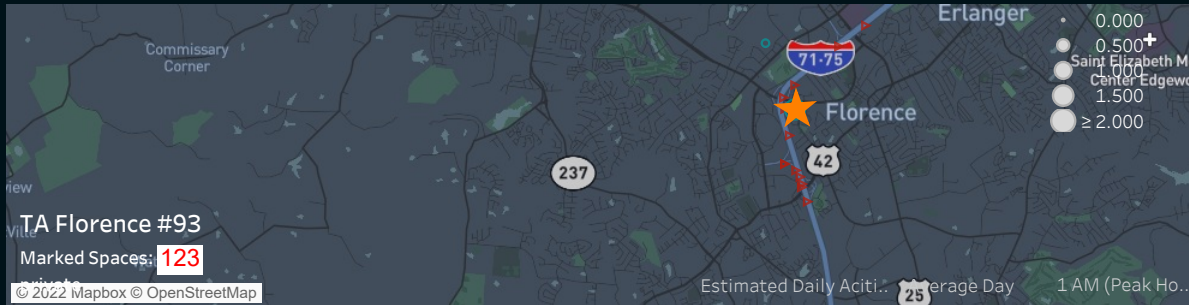


Next Stop

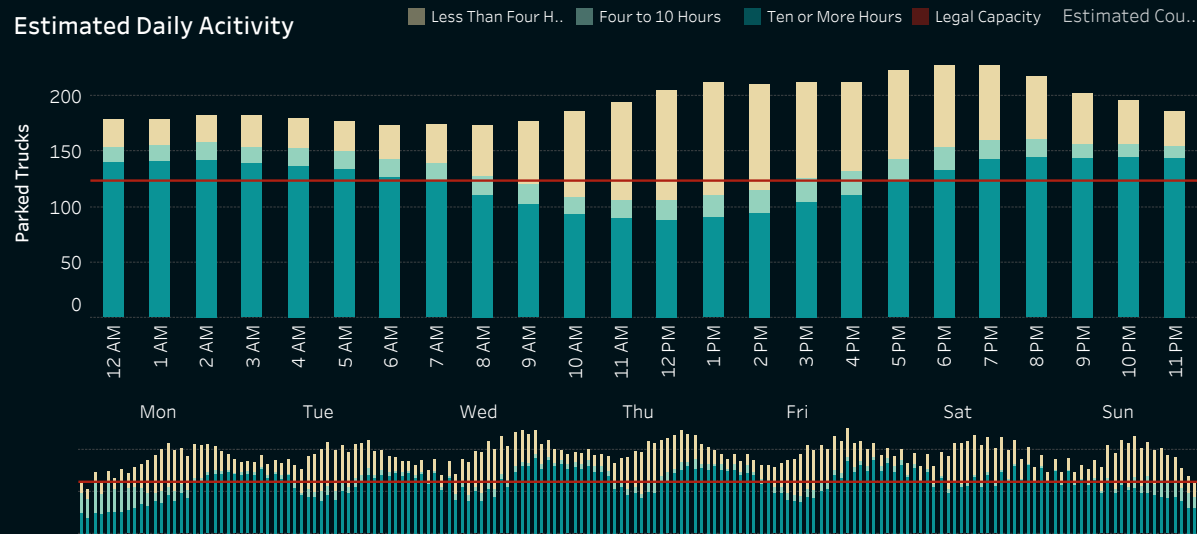


I-75, Boone, TA Florence #93, Exit 181

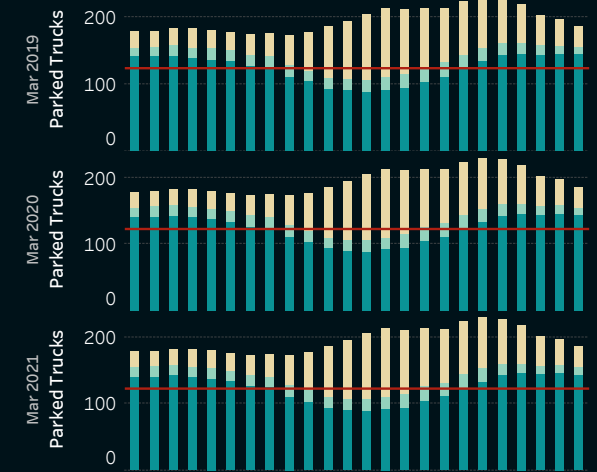
Factor: 4.000
Location ID: 86p



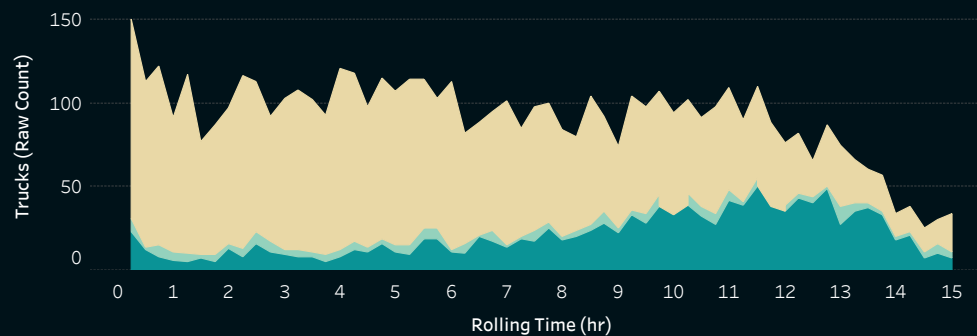
Estimated Daily Activity



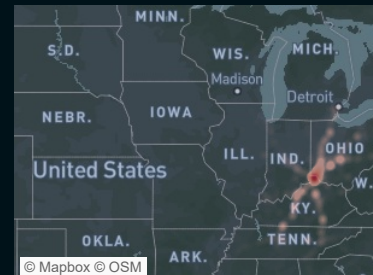
Three Year Trend



Time Since Last 10 or More Hour Stop



Prior Stop

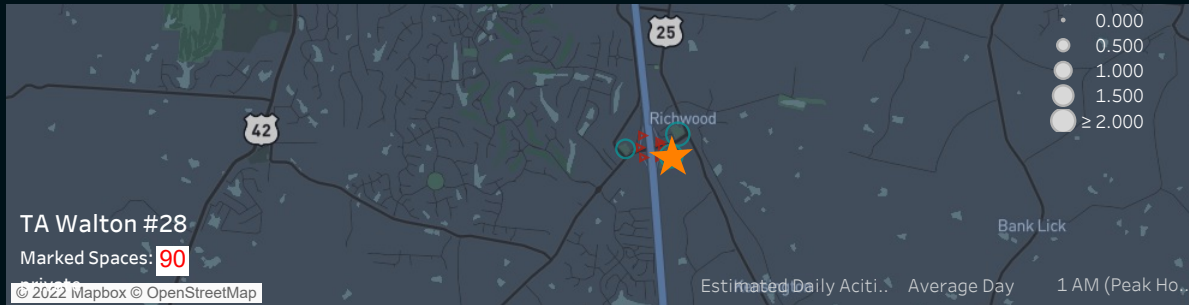


Next Stop

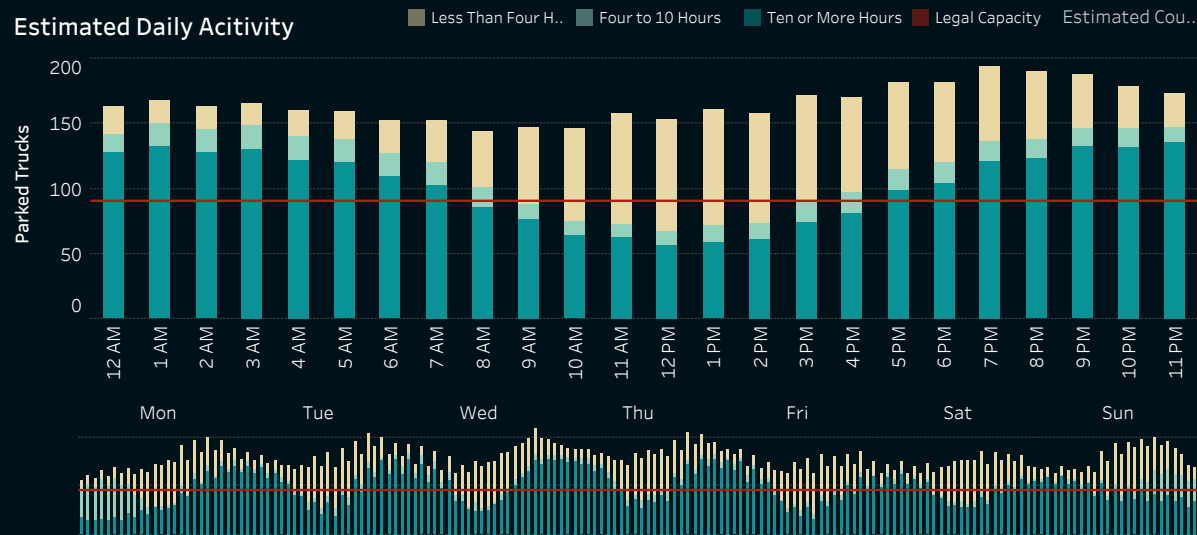


I-75, Boone, TA Walton #28, Exit 175

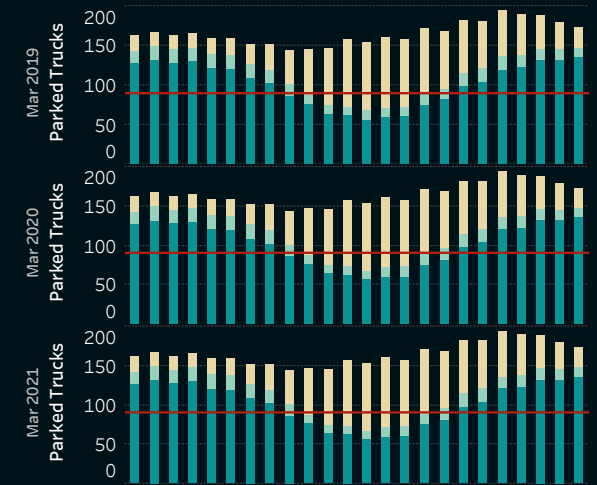
Factor: 4.000
Location ID: 141p



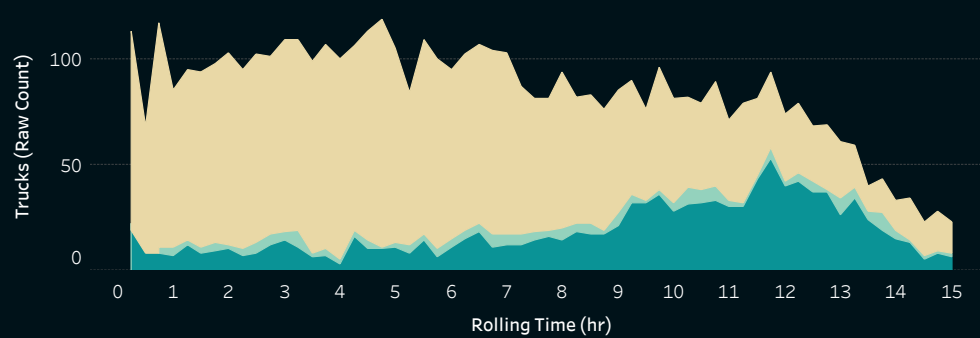
Estimated Daily Activity



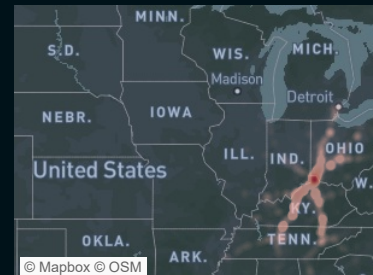
Three Year Trend



Time Since Last 10 or More Hour Stop



Prior Stop

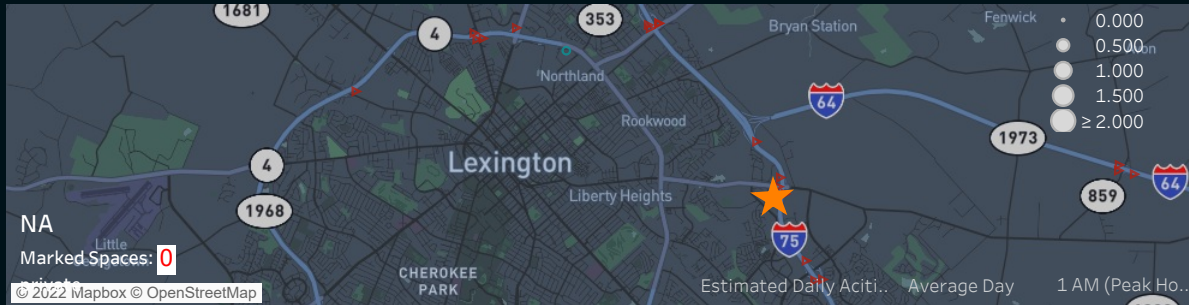


Next Stop

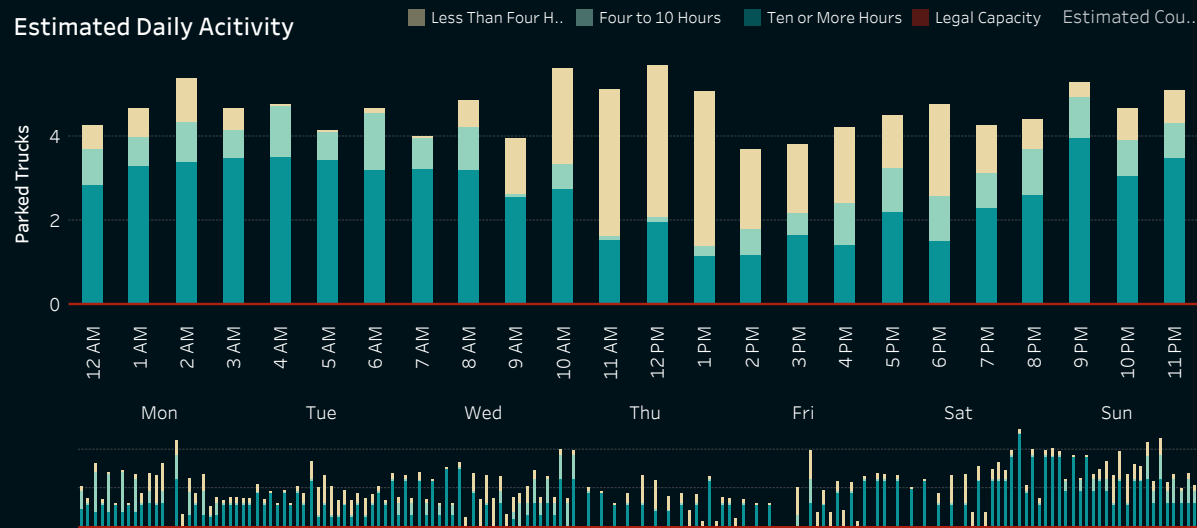


I-75, Fayette, Hobby Lobby Lexington I-75, Exit 110

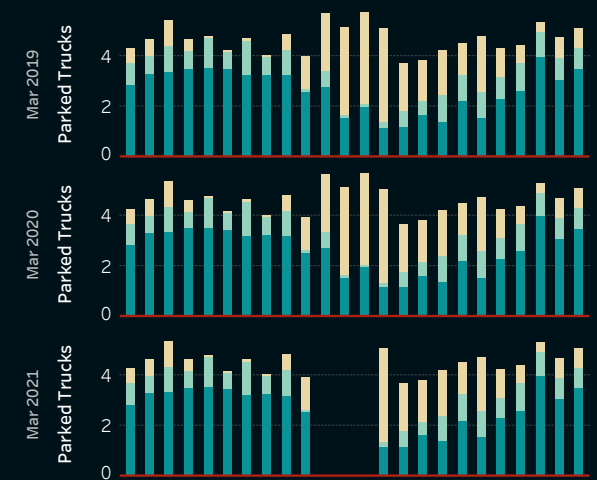
Factor: 3.050
Location ID: 203p



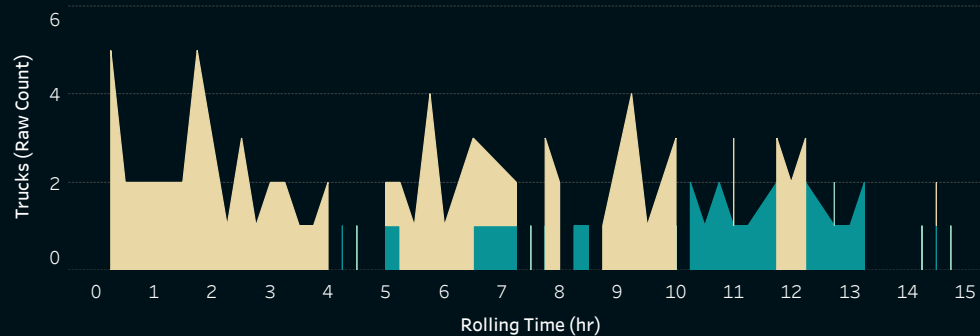
Estimated Daily Activity



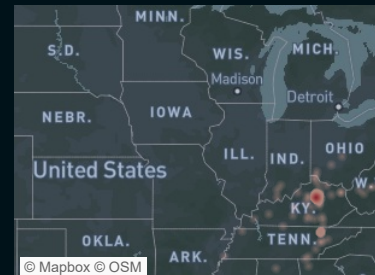
Three Year Trend



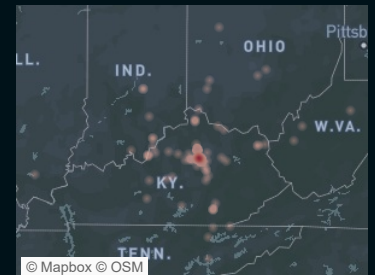
Time Since Last 10 or More Hour Stop



Prior Stop

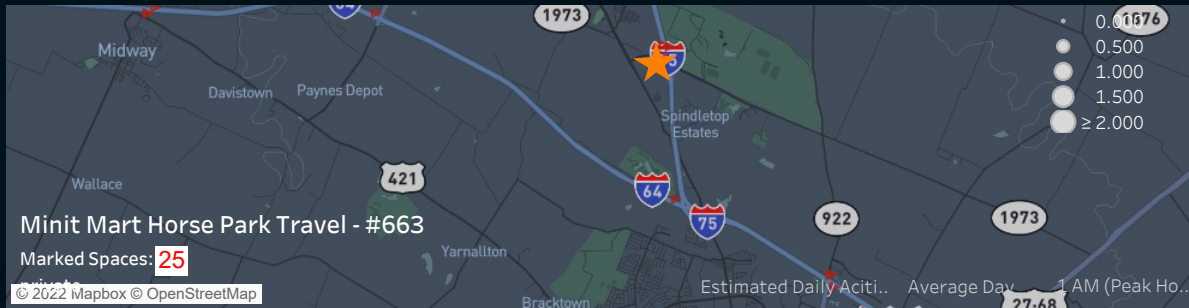


Next Stop

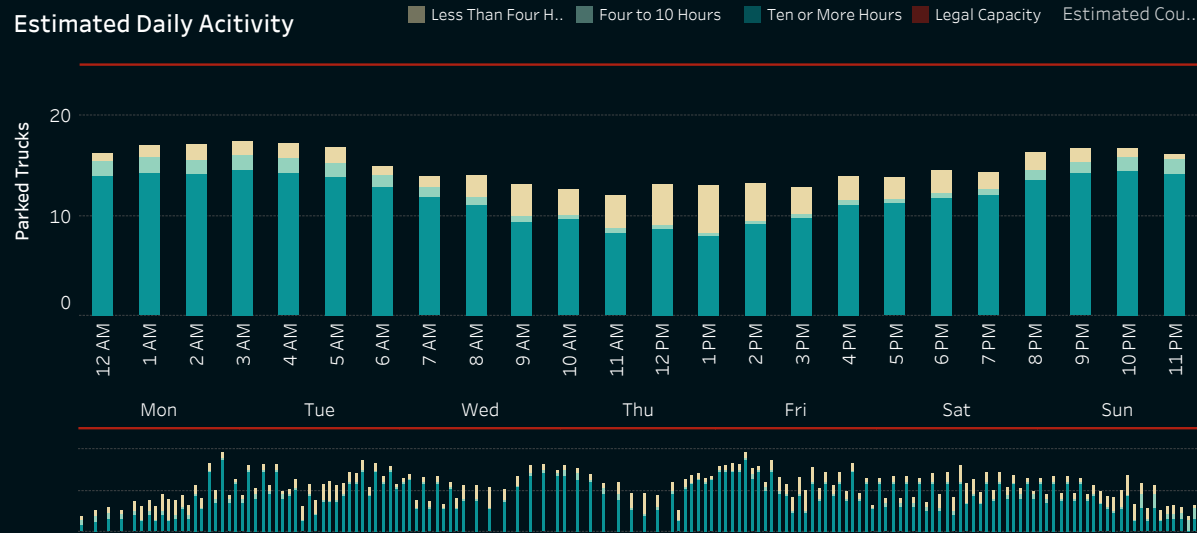


I-75, Fayette, Minit Mart Horse Park Travel - #663, Exit 120

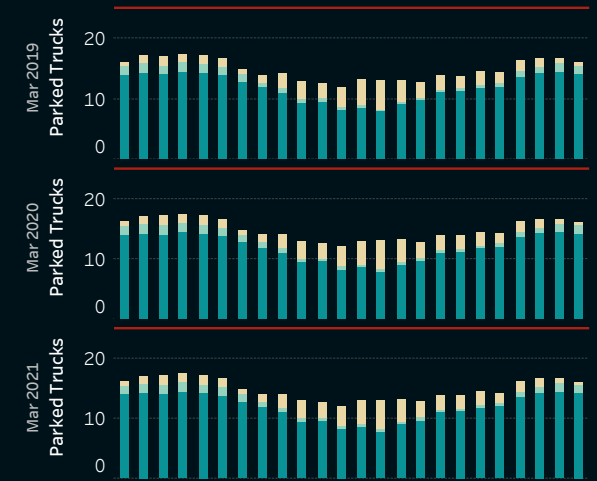
Factor: 2.980
Location ID: 46p



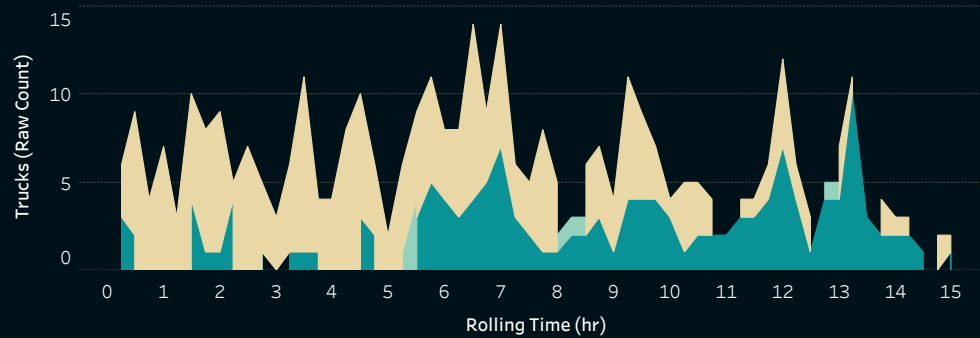
Estimated Daily Activity



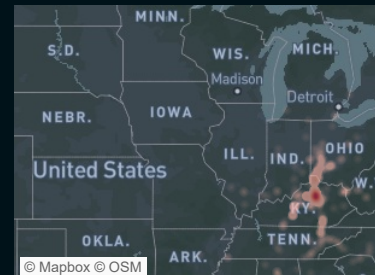
Three Year Trend



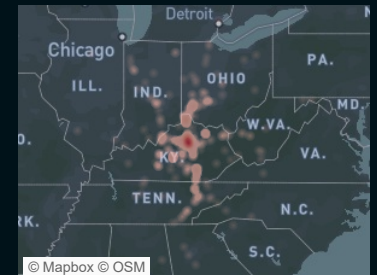
Time Since Last 10 or More Hour Stop



Prior Stop

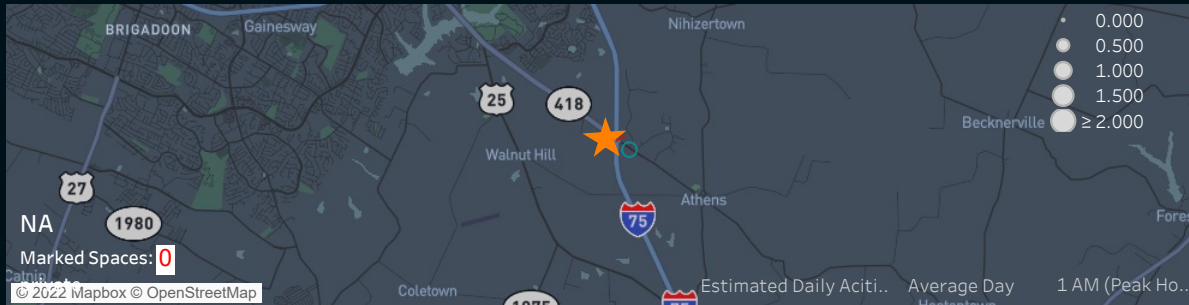


Next Stop

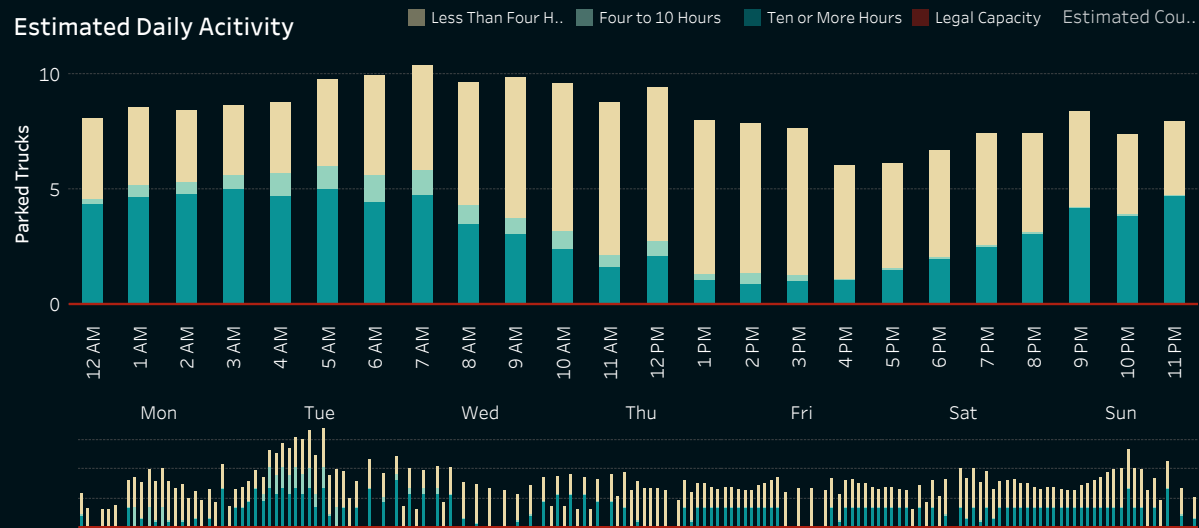


I-75, Fayette, Speedway I-75 Lexington, Exit 104

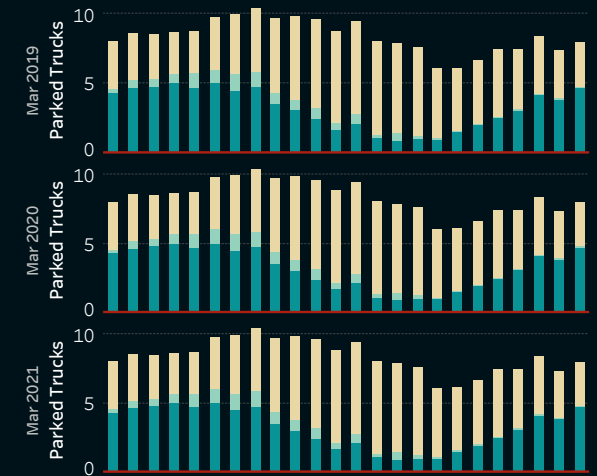
Factor: 3.400
Location ID: 44p



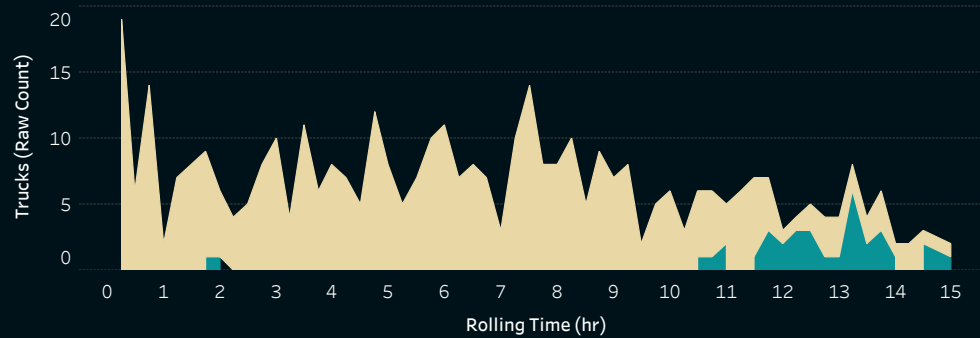
Estimated Daily Activity



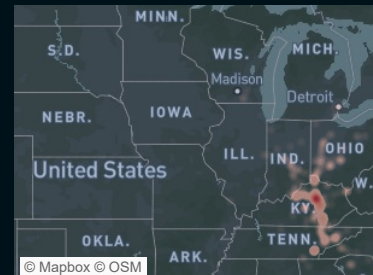
Three Year Trend



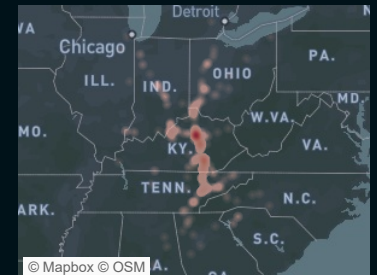
Time Since Last 10 or More Hour Stop



Prior Stop

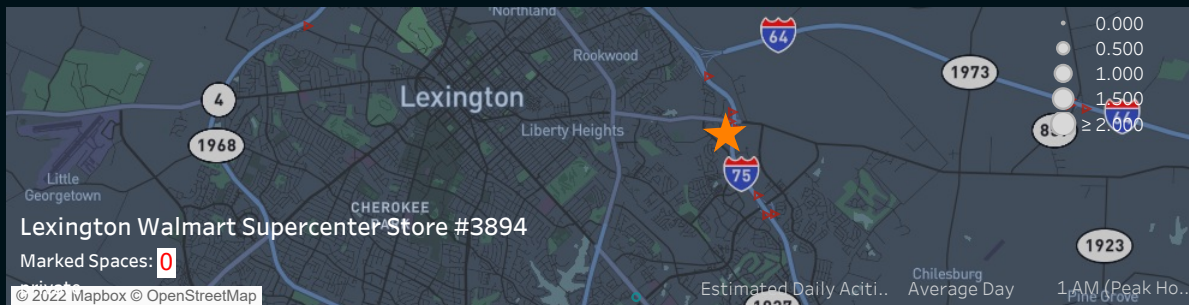


Next Stop

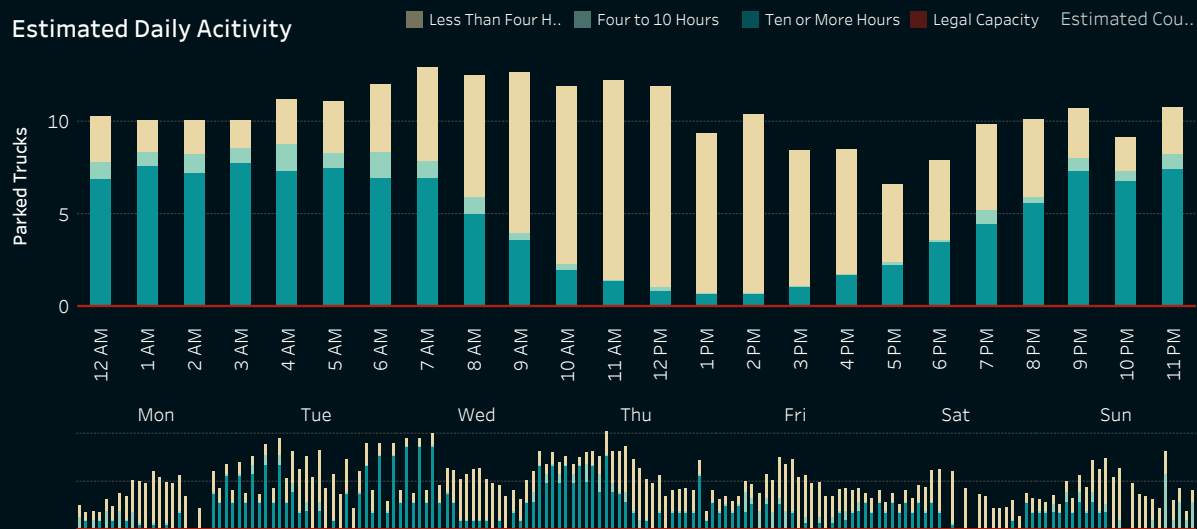


I-75, Fayette, Lexington Walmart Supercenter Store #38, Exit 110

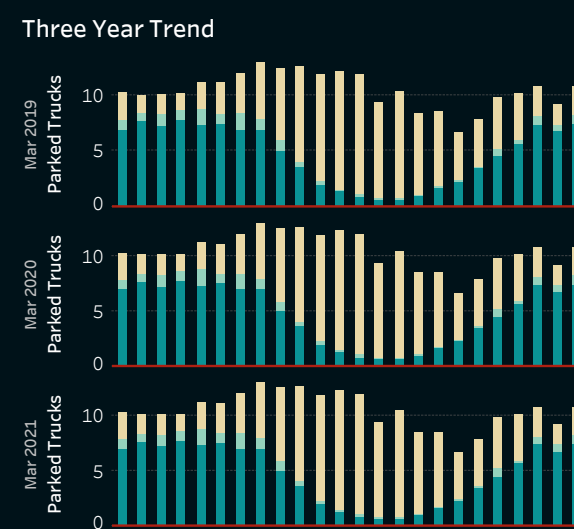
Factor: 3.880
Location ID: 75p



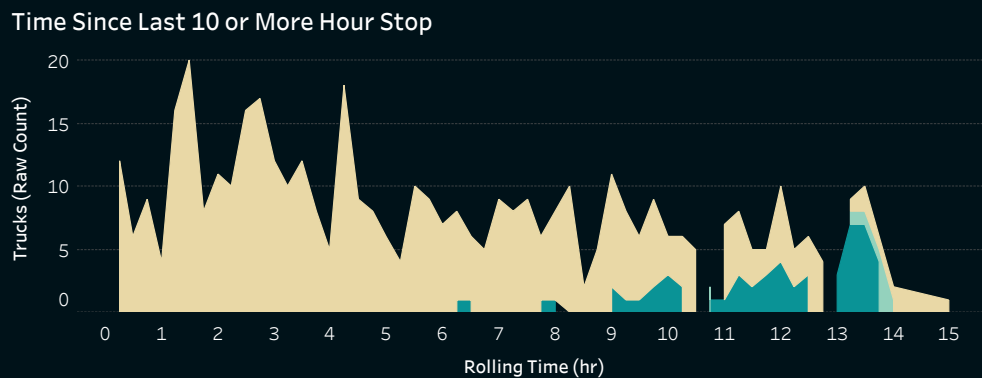
Estimated Daily Activity



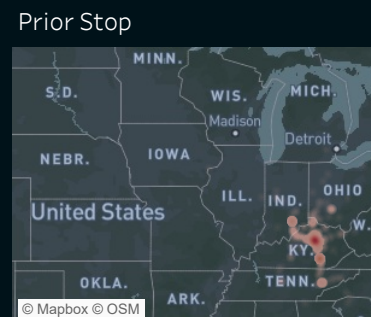
Three Year Trend



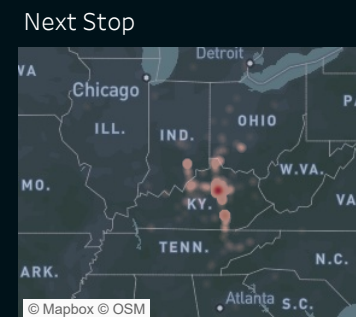
Time Since Last 10 or More Hour Stop



Prior Stop

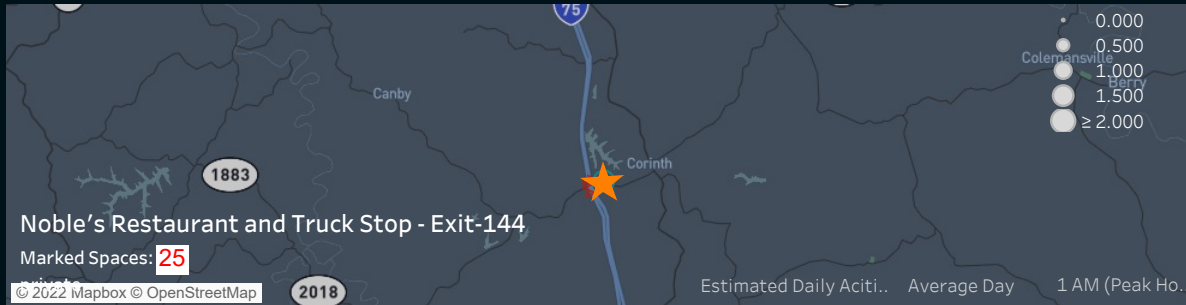


Next Stop

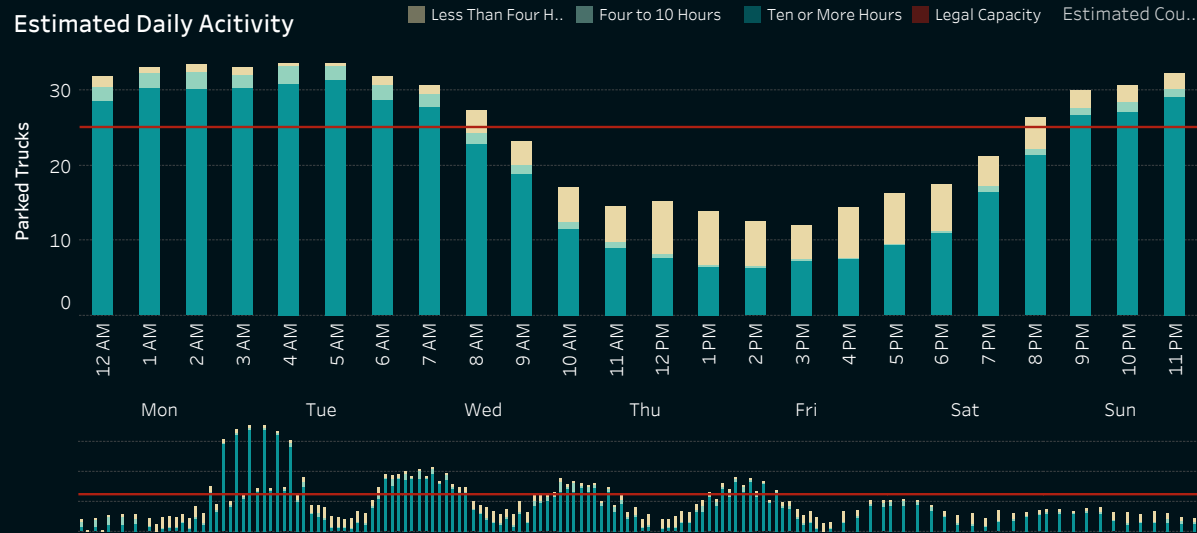


I-75, Grant, Noble's Restaurant and Truck Stop - Exit-14, Exit 144

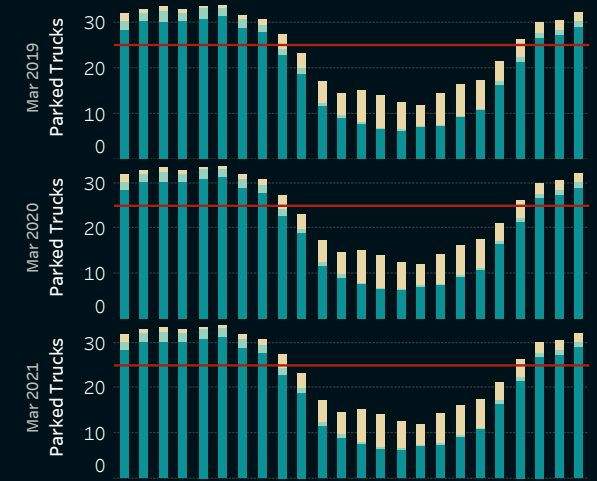
Factor: 3.287
Location ID: 108p



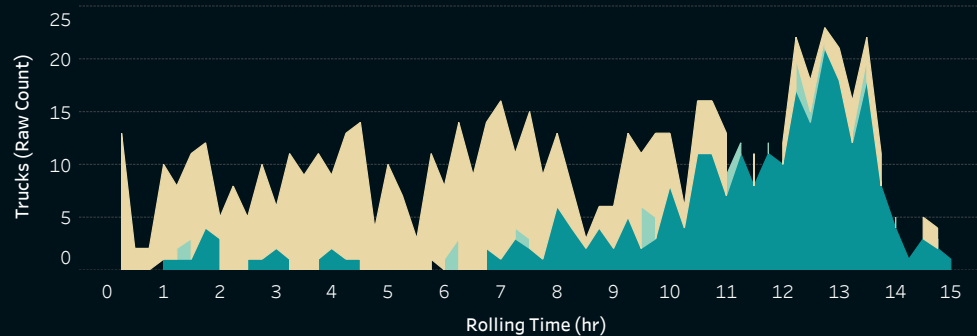
Estimated Daily Activity



Three Year Trend



Time Since Last 10 or More Hour Stop



Prior Stop

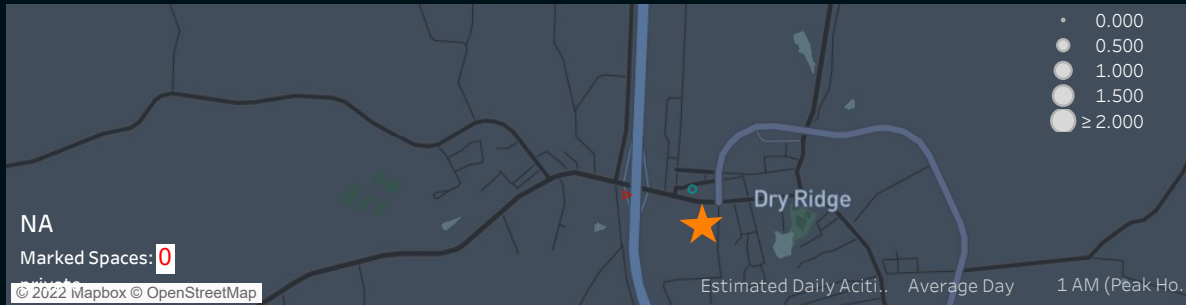


Next Stop



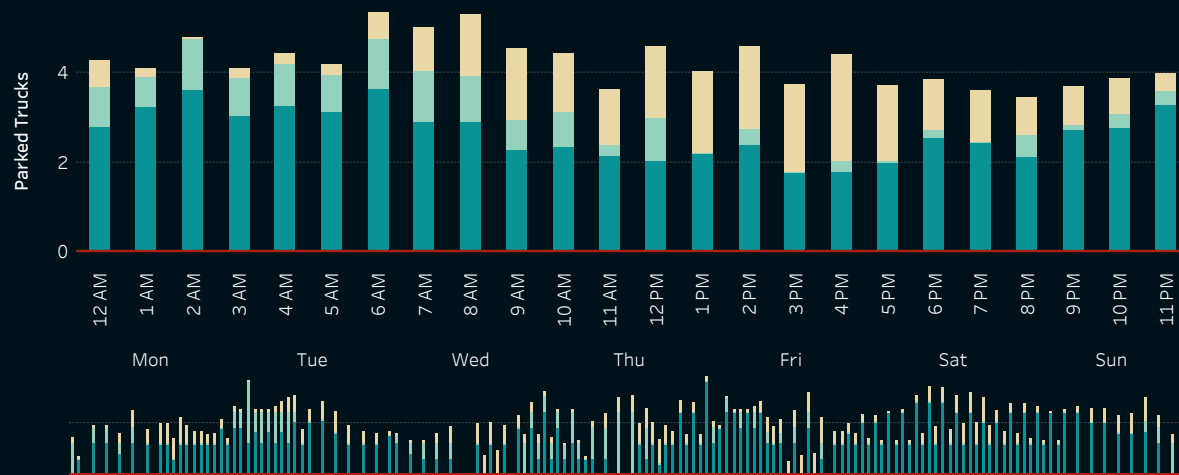
I-75, Grant, Unknown Parking, Exit 159

Factor: 3.030
Location ID: 101p

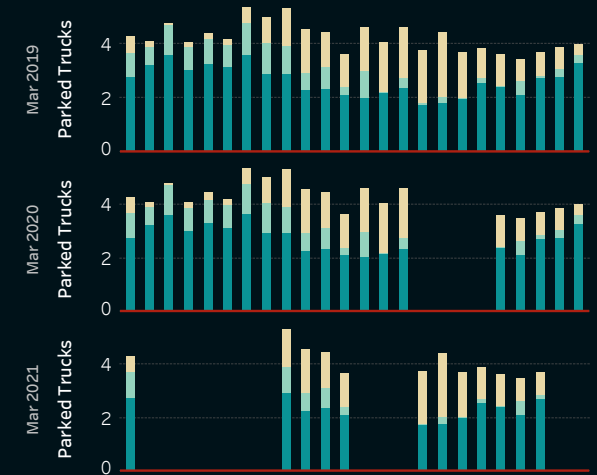


Estimated Daily Activity

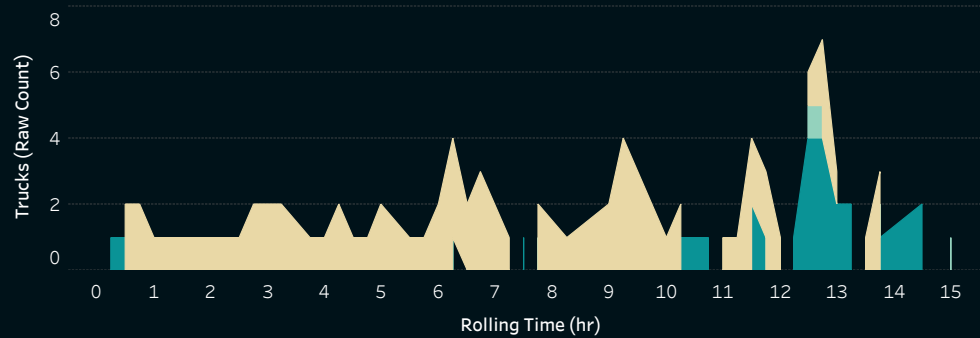
Less Than Four H.. Four to 10 Hours Ten or More Hours Legal Capacity Estimated Cou..



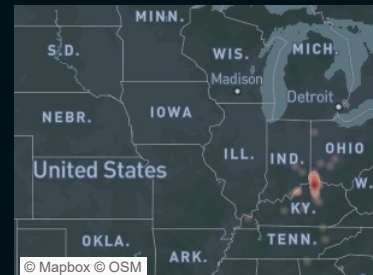
Three Year Trend



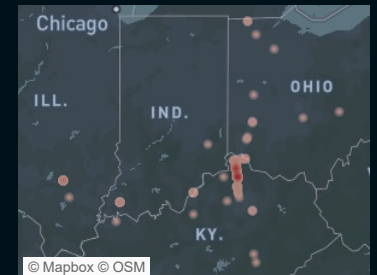
Time Since Last 10 or More Hour Stop



Prior Stop

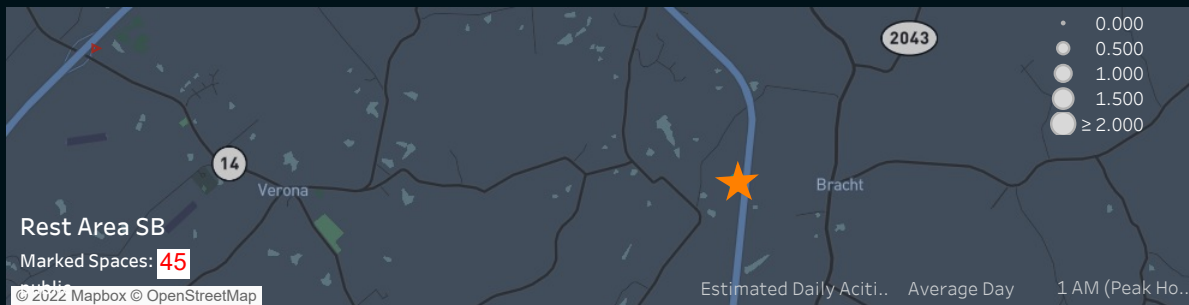


Next Stop

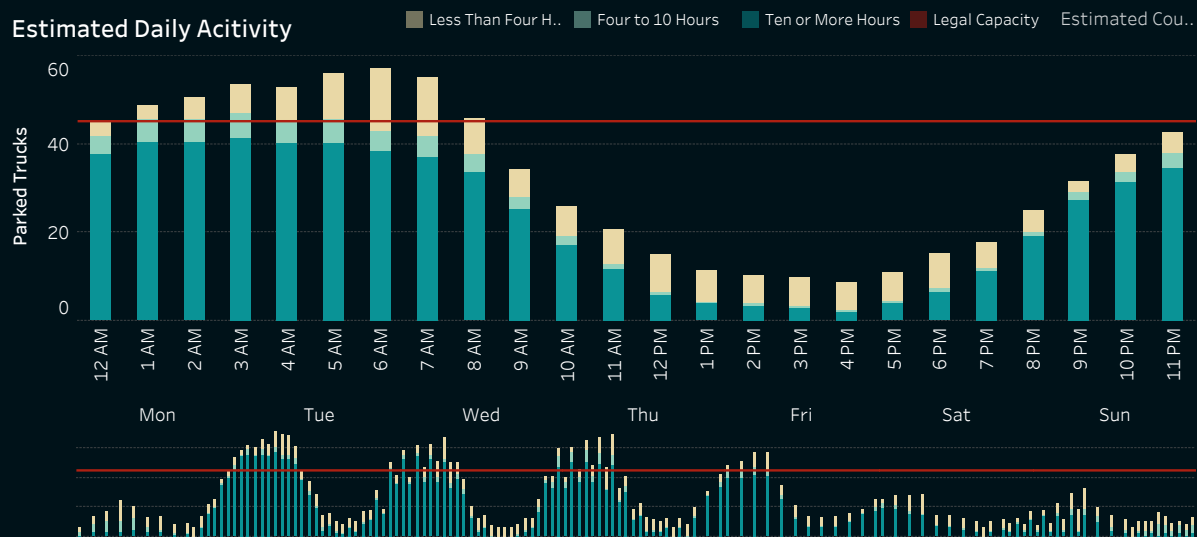


I-75, Kenton, I-75 Kenton Rest Haven SB, MM 168

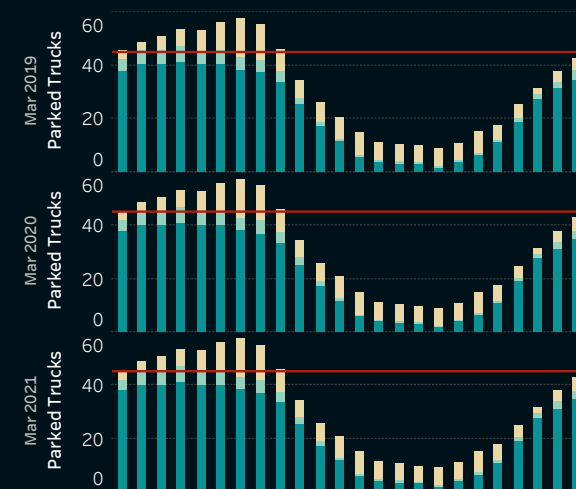
Factor: 4.080
Location ID: 96p



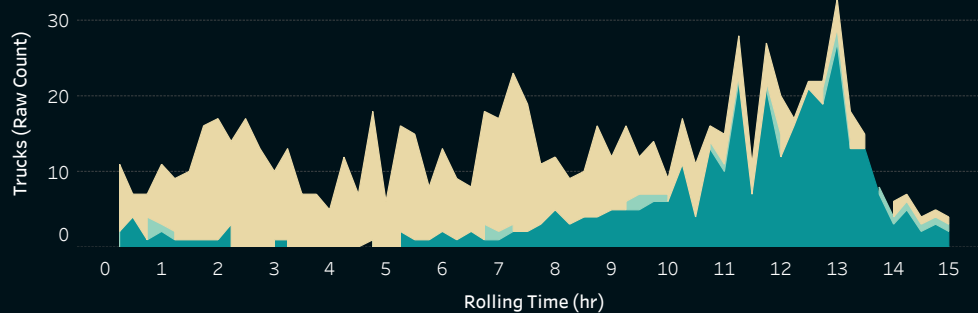
Estimated Daily Activity



Three Year Trend



Time Since Last 10 or More Hour Stop



Prior Stop

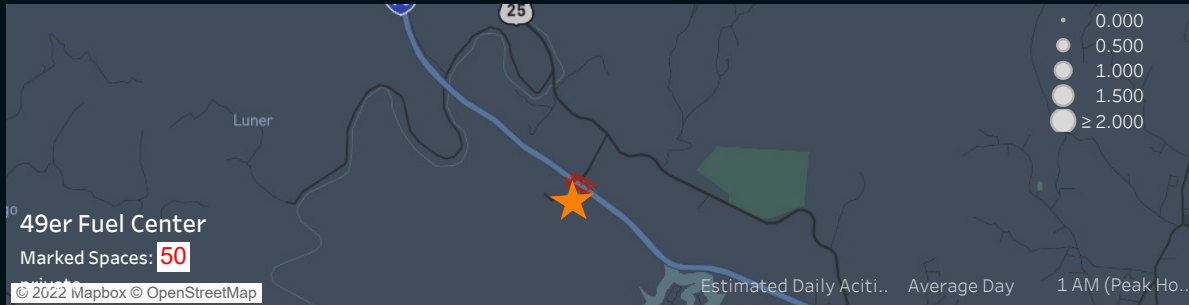


Next Stop

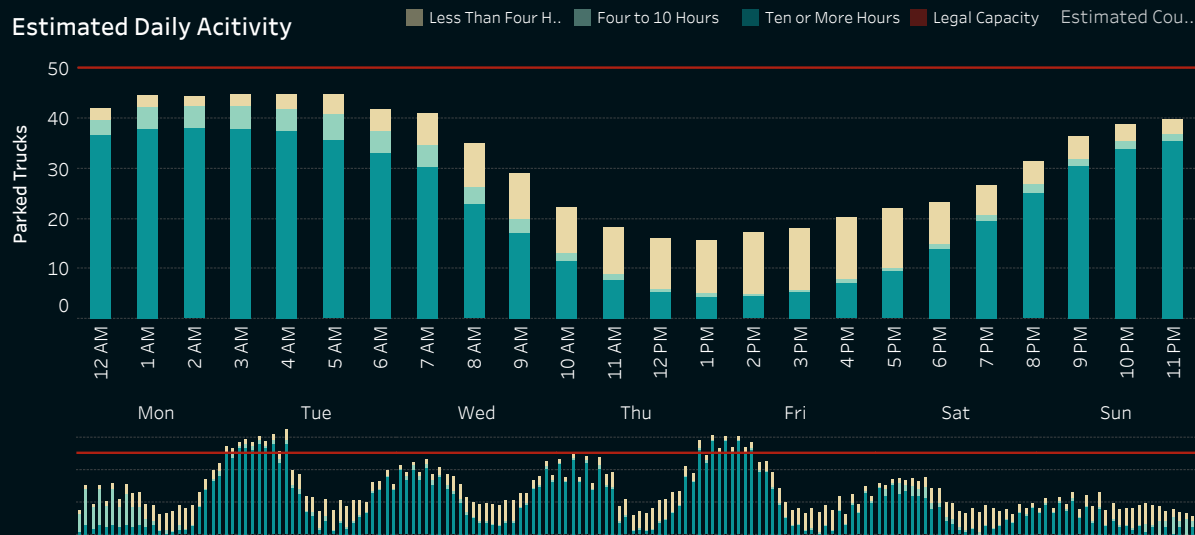


I-75, Laurel, 49er Fuel Center, Exit 49

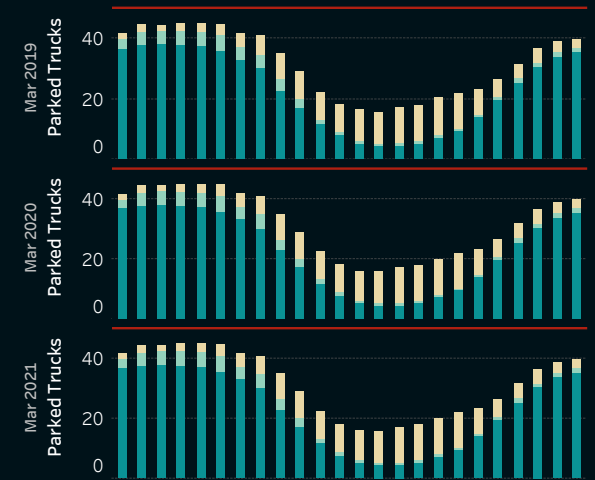
Factor: 2.790
Location ID: 70p



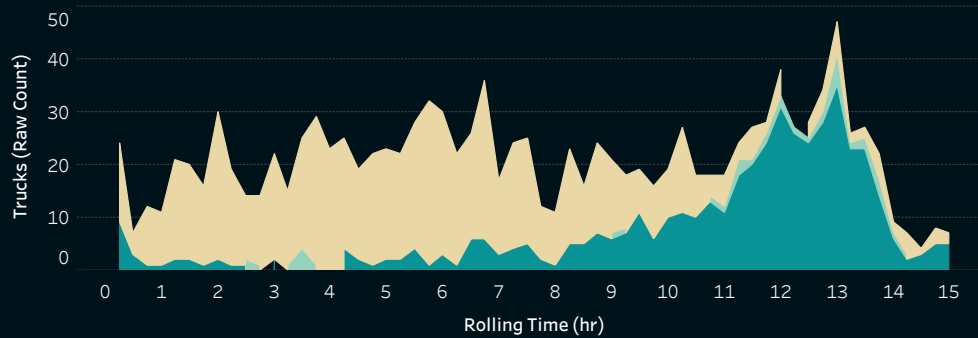
Estimated Daily Activity



Three Year Trend



Time Since Last 10 or More Hour Stop



Prior Stop

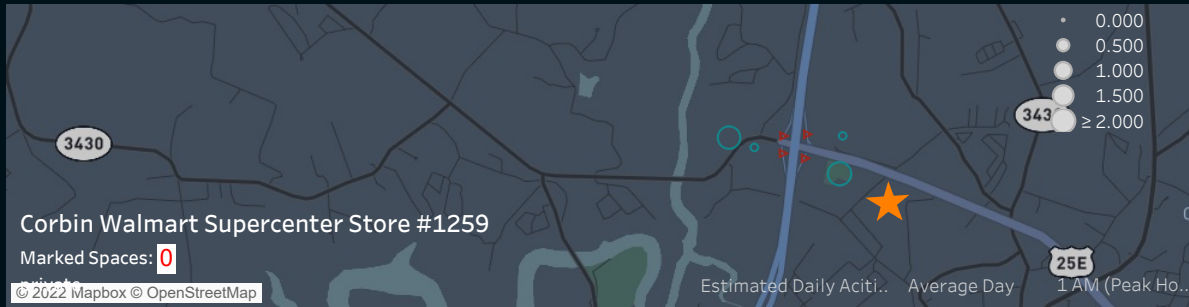


Next Stop

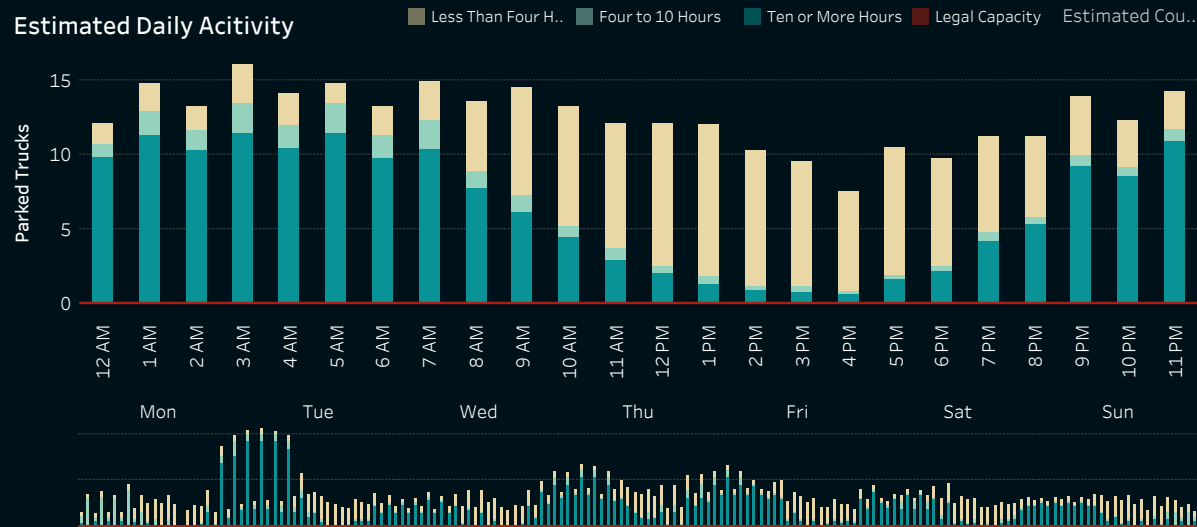


I-75, Laurel, Corbin Walmart Supercenter Store #1259, Exit 29

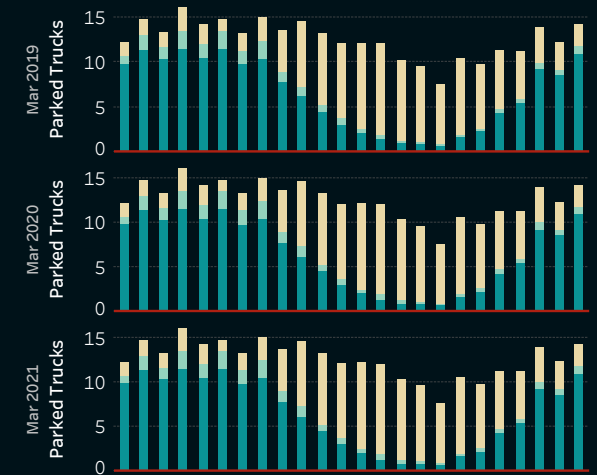
Factor: 3.050
Location ID: 198p



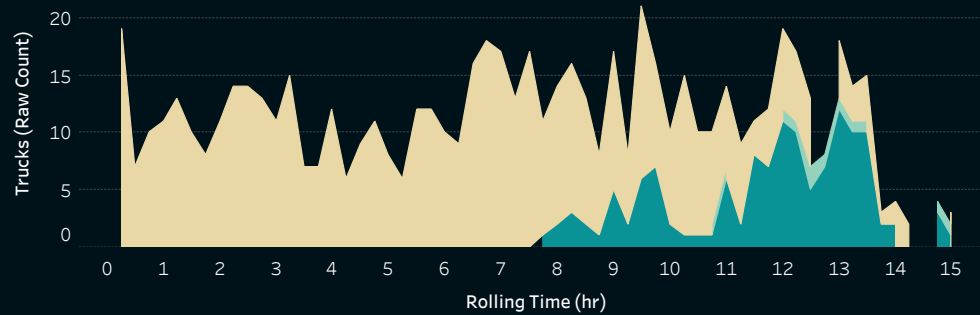
Estimated Daily Activity



Three Year Trend



Time Since Last 10 or More Hour Stop



Prior Stop

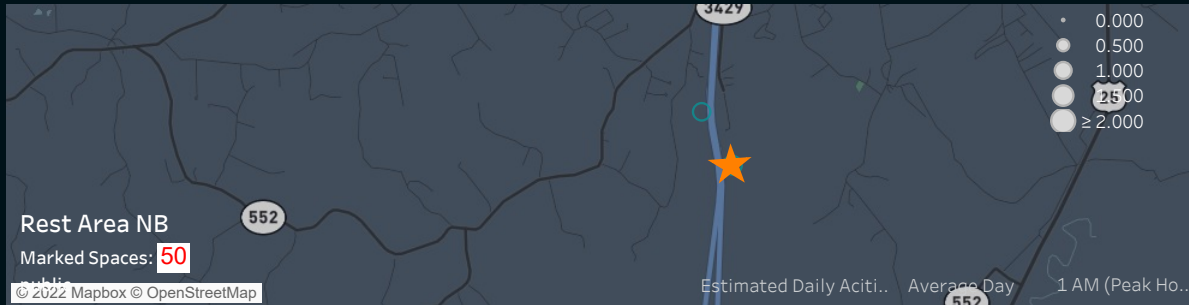


Next Stop

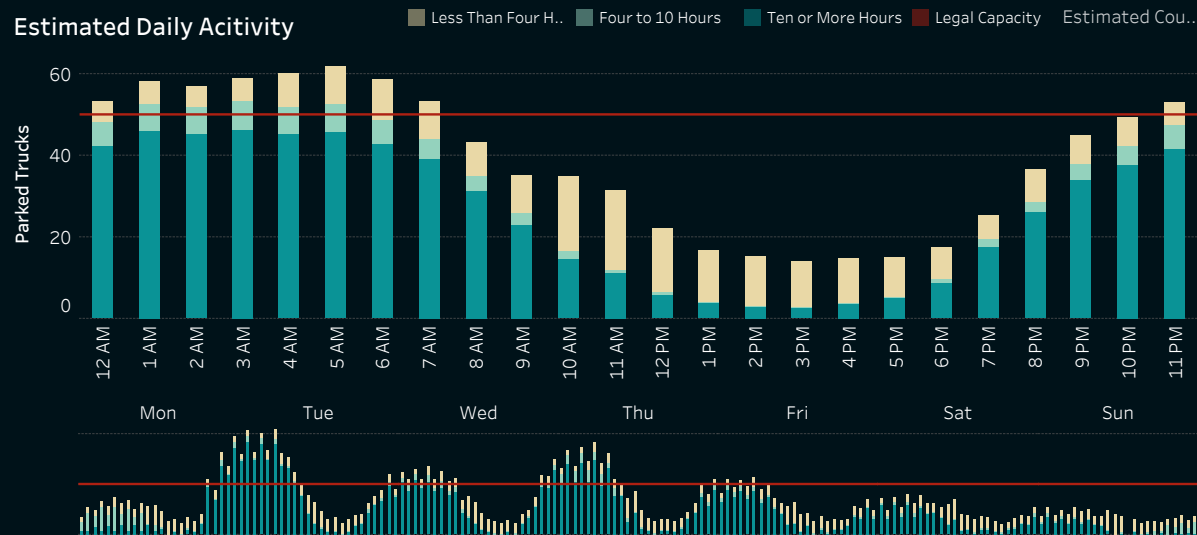


I-75, Laurel, I-75 Laurel Rest Haven NB, MM 33

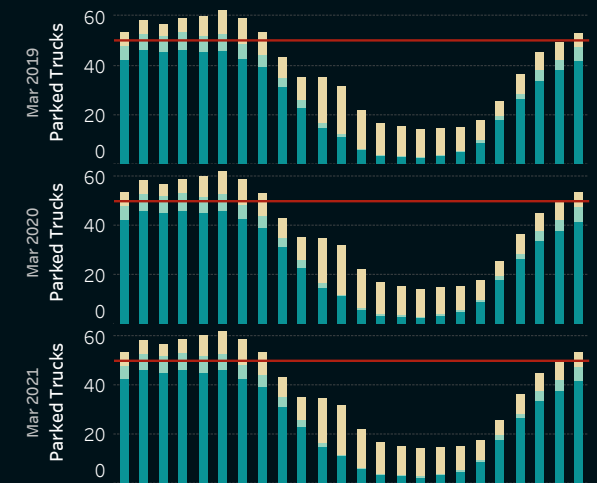
Factor: 3.050
Location ID: 53p



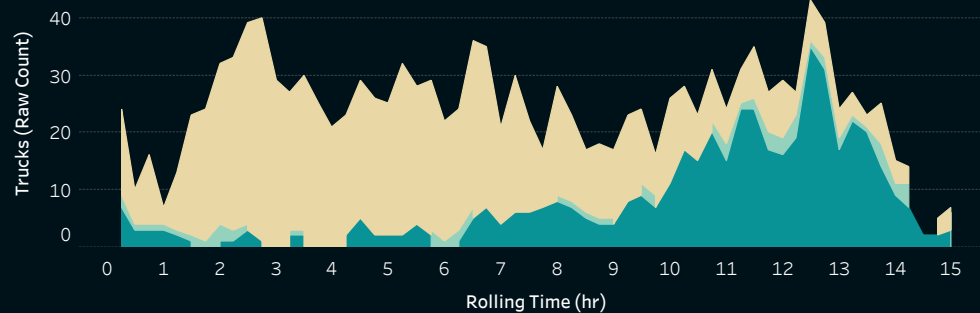
Estimated Daily Activity



Three Year Trend



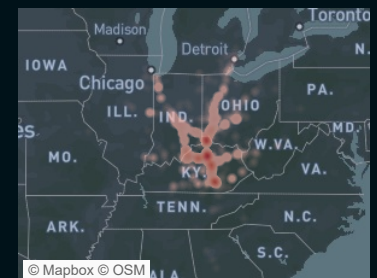
Time Since Last 10 or More Hour Stop



Prior Stop

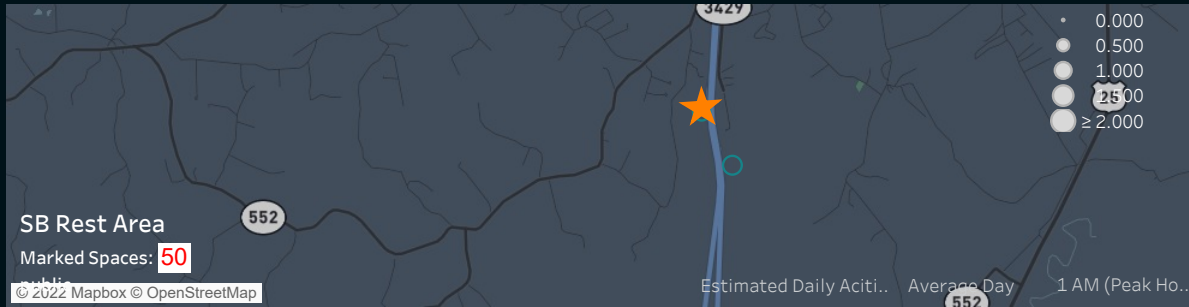


Next Stop

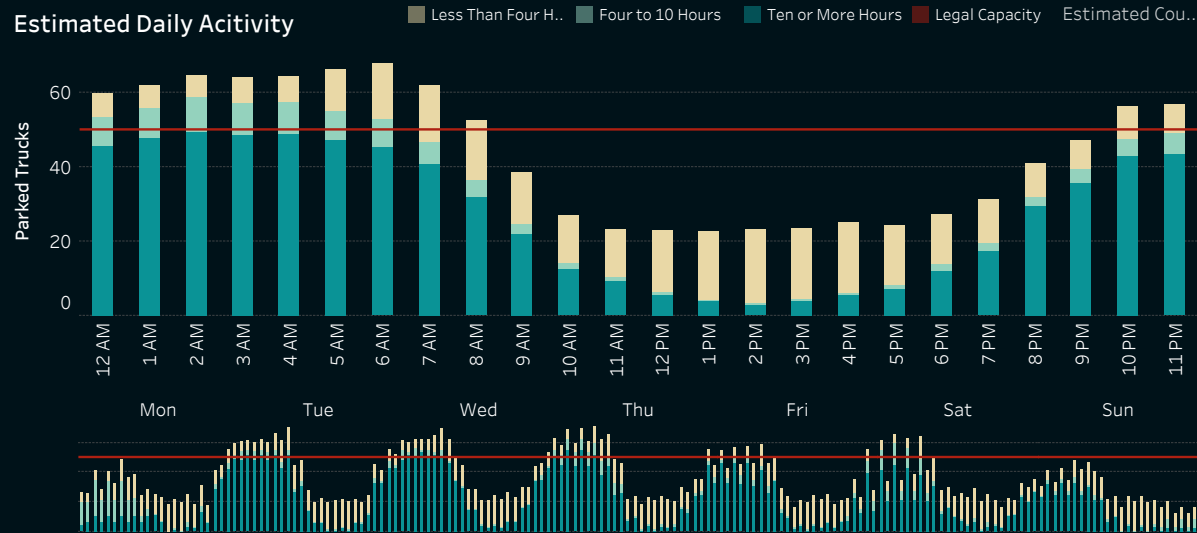


I-75, Laurel, I-75 Laurel Rest Haven SB, MM 34

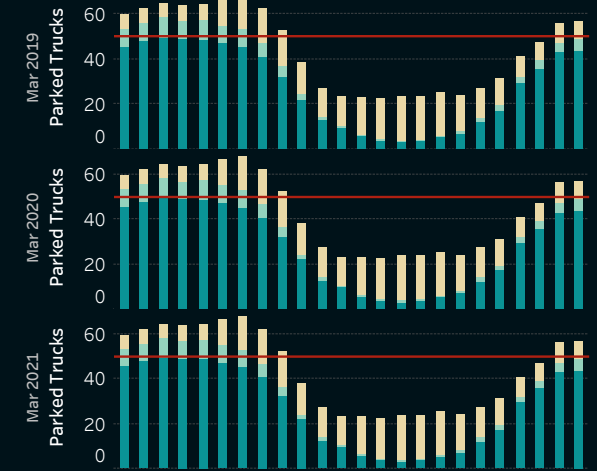
Factor: 3.050
Location ID: 52p



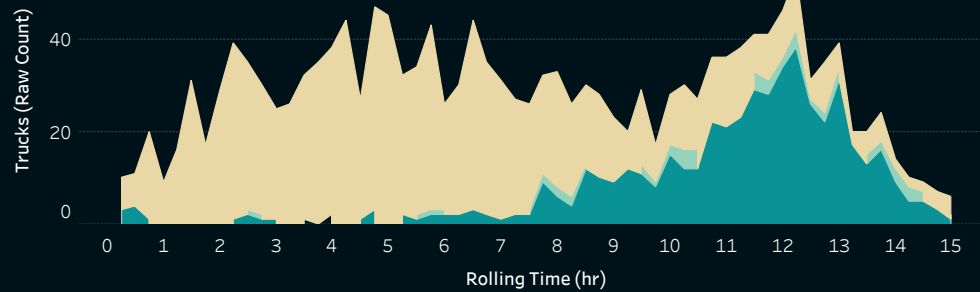
Estimated Daily Activity



Three Year Trend



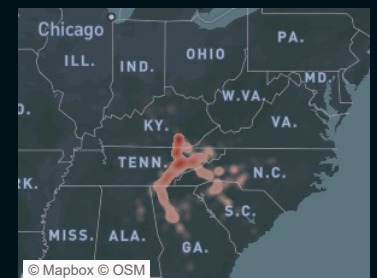
Time Since Last 10 or More Hour Stop



Prior Stop

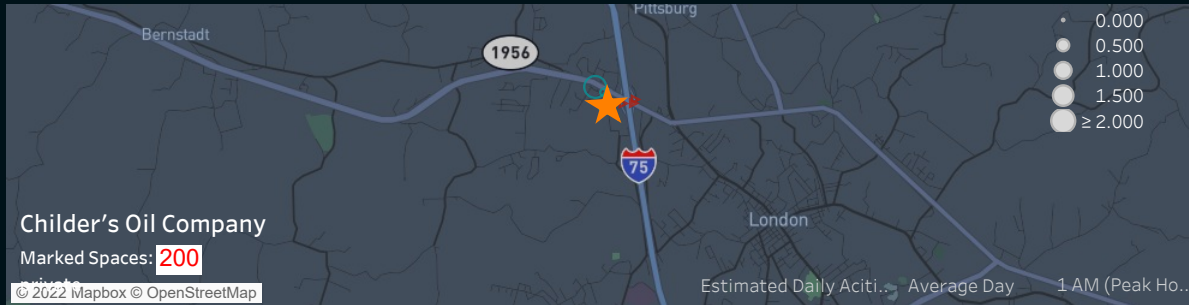


Next Stop

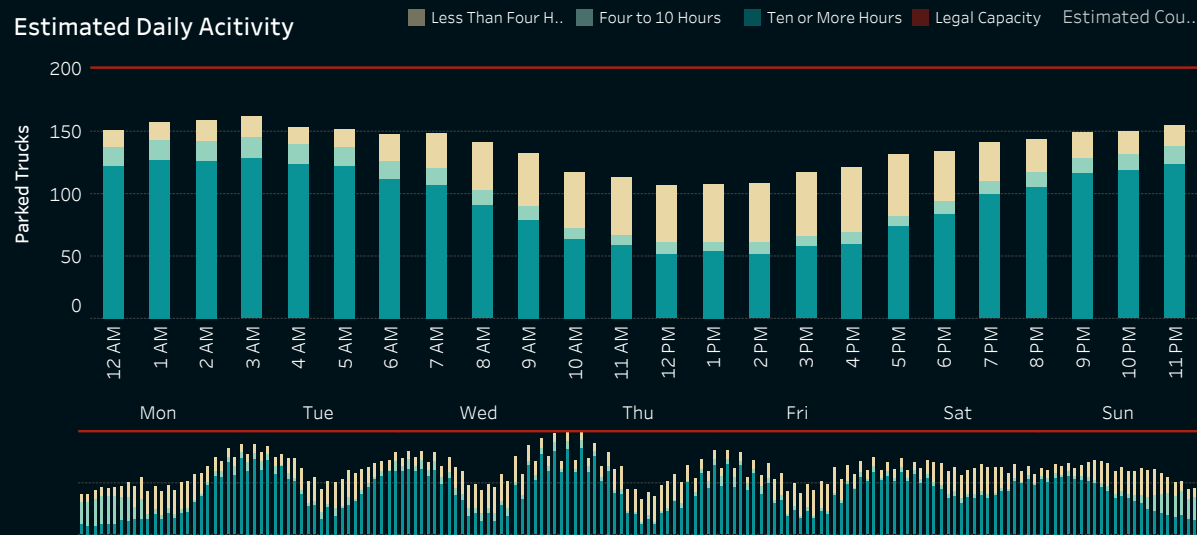


I-75, Laurel, London Auto-Truck Center, Exit 41

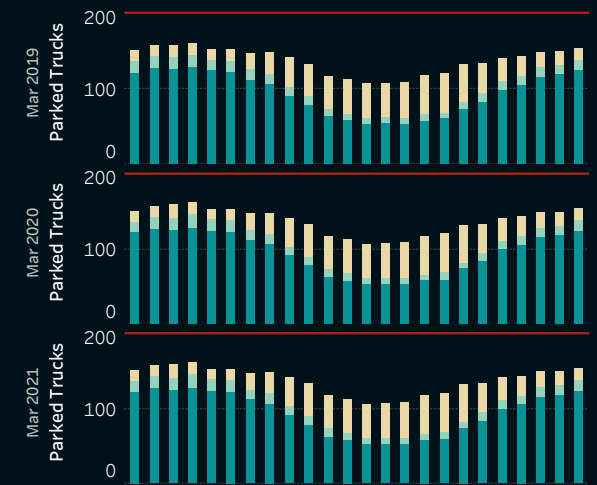
Factor: 3.150
Location ID: 36p



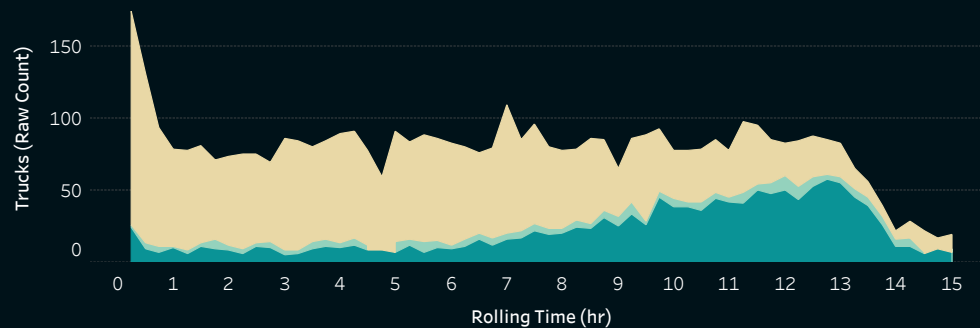
Estimated Daily Activity



Three Year Trend



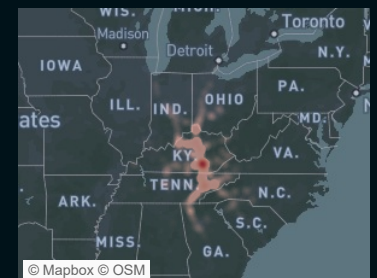
Time Since Last 10 or More Hour Stop



Prior Stop

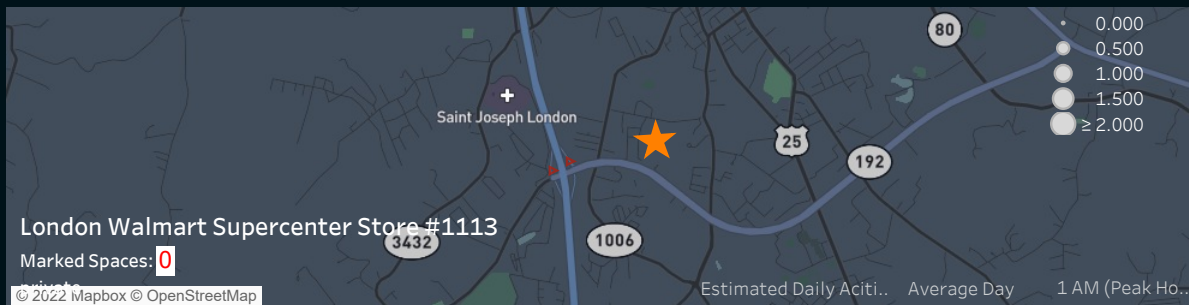


Next Stop

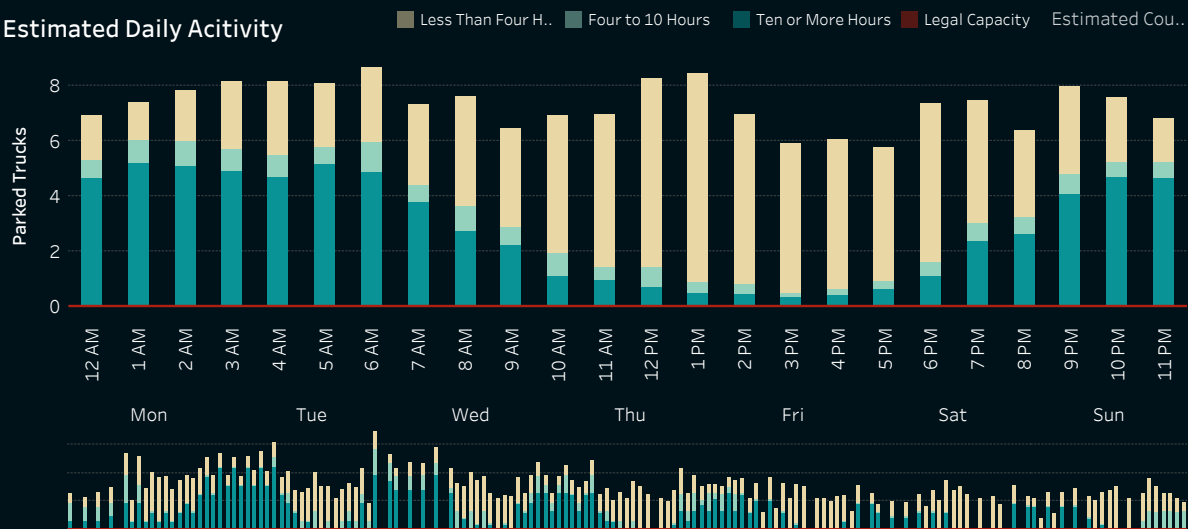


I-75, Laurel, London Walmart Supercenter Store #1113 3432, Exit 38

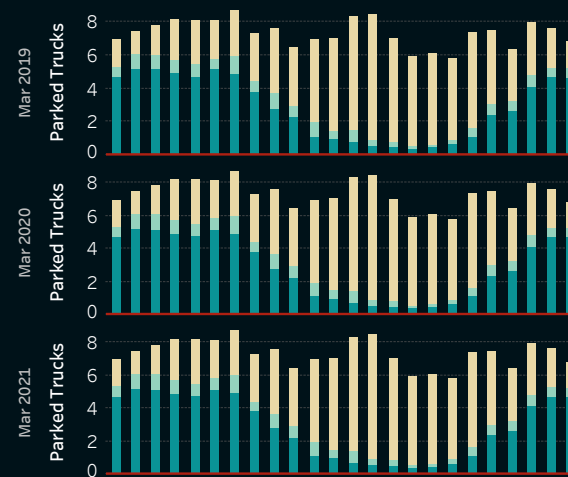
Factor: 3.150
Location ID: 65p



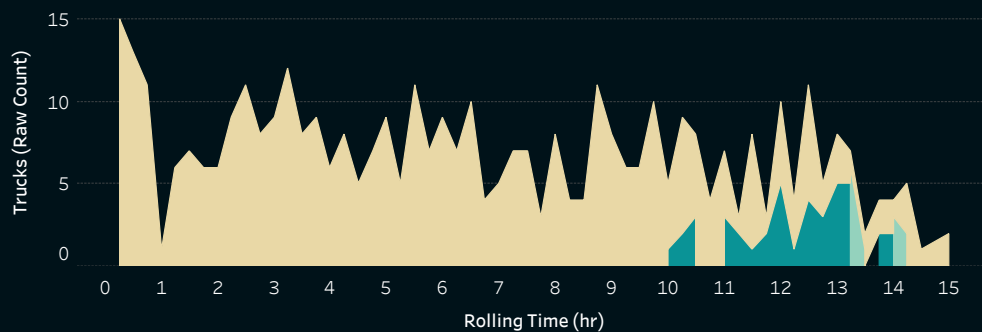
Estimated Daily Activity



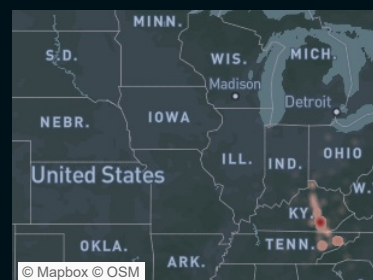
Three Year Trend



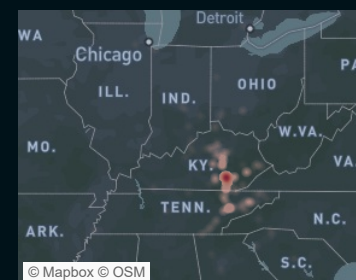
Time Since Last 10 or More Hour Stop



Prior Stop


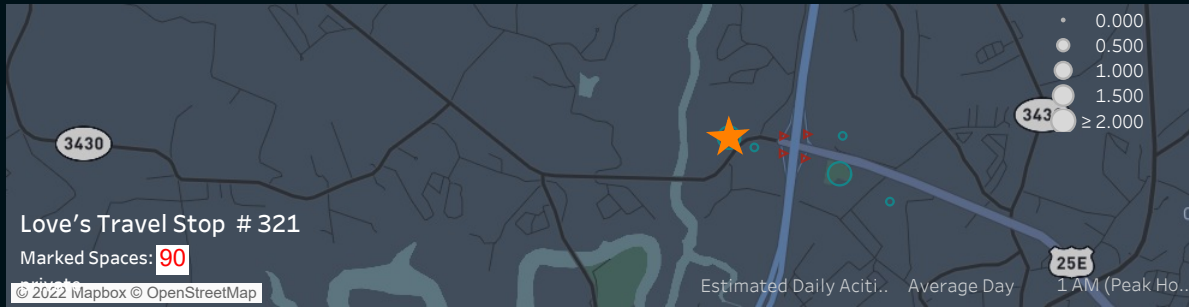


Next Stop

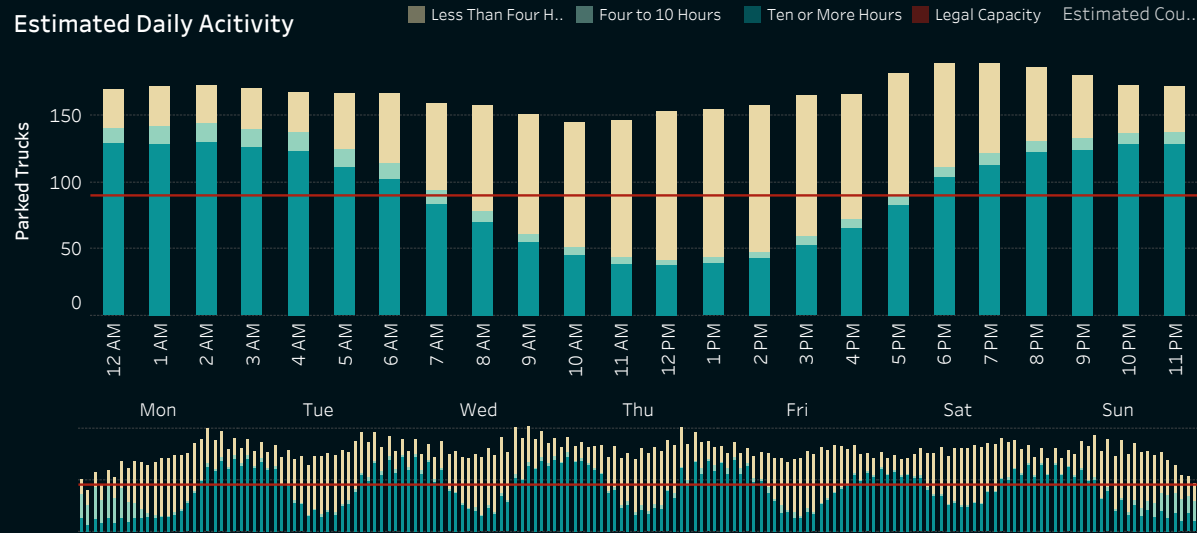


I-75, Laurel, Love's Travel Stop # 321, Exit 29

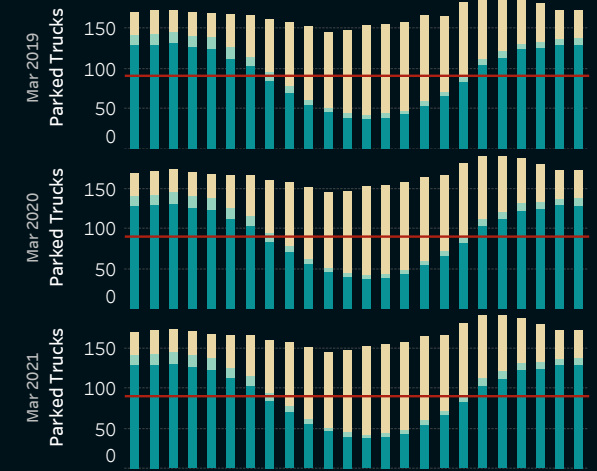
Factor: 3.050
Location ID: 40p



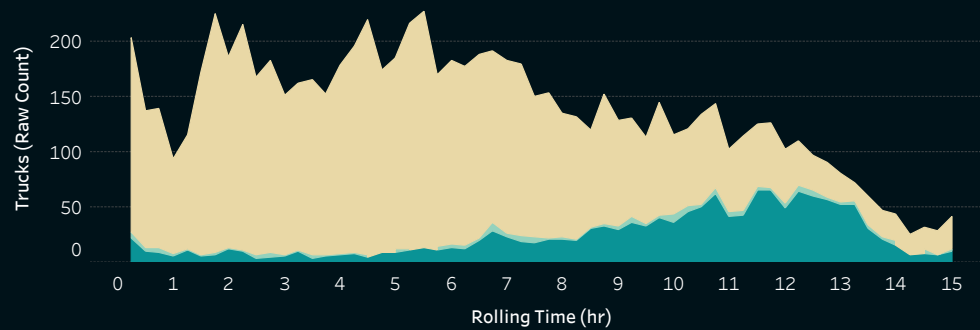
Estimated Daily Activity



Three Year Trend



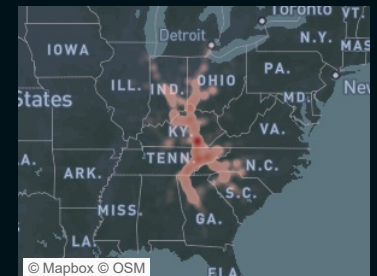
Time Since Last 10 or More Hour Stop



Prior Stop

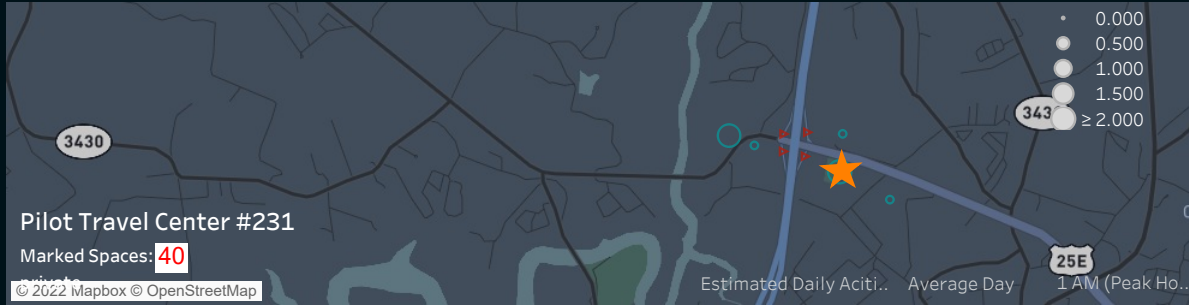


Next Stop

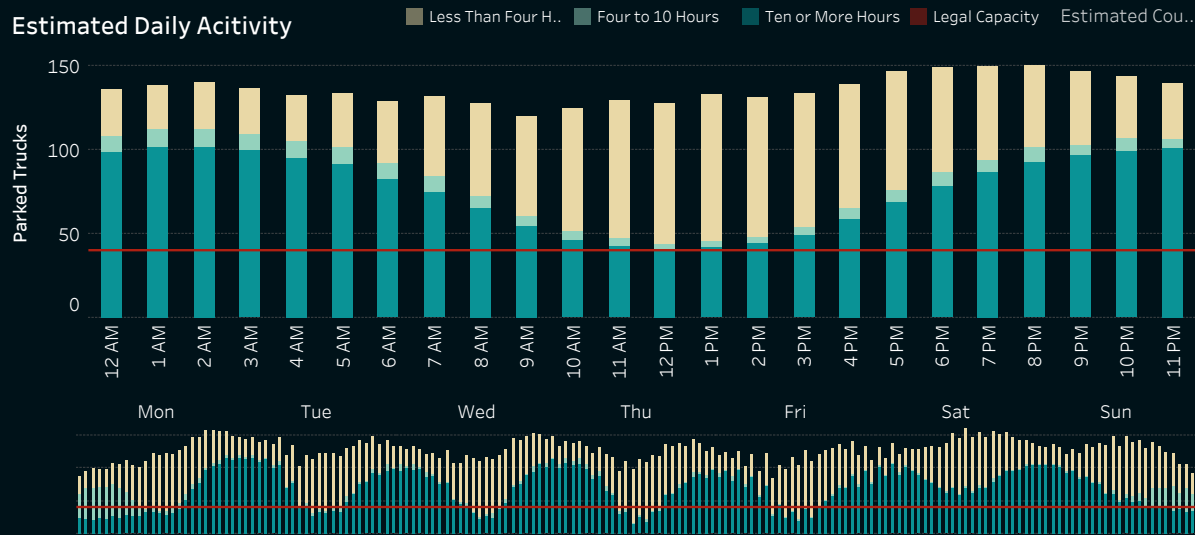


I-75, Laurel, Pilot Travel Center #231, Exit 29

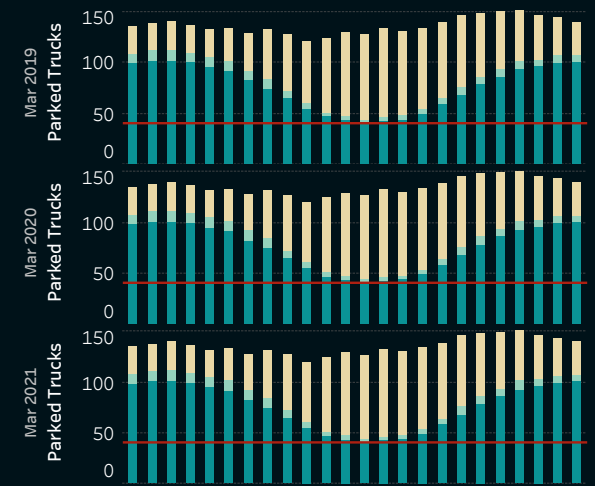
Factor: 3.050
Location ID: 58p



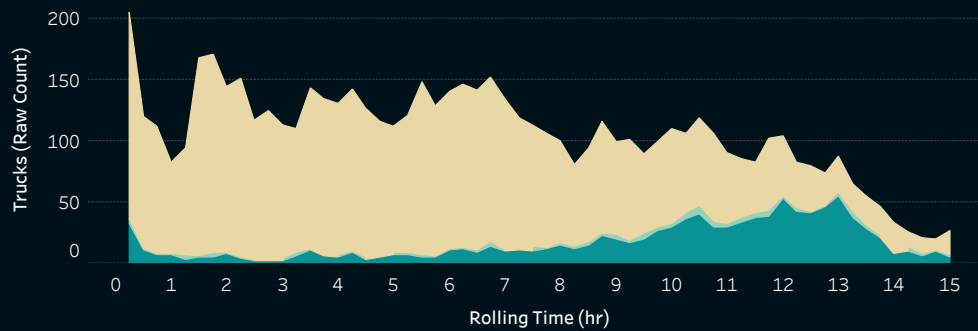
Estimated Daily Activity



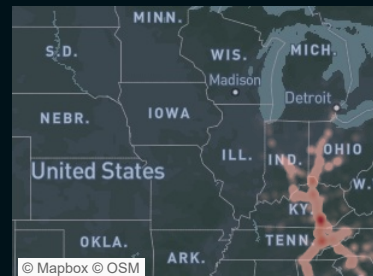
Three Year Trend



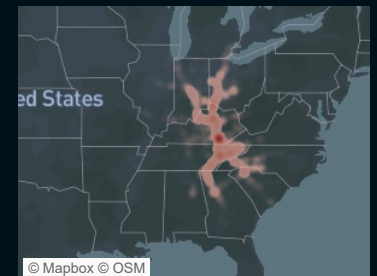
Time Since Last 10 or More Hour Stop



Prior Stop

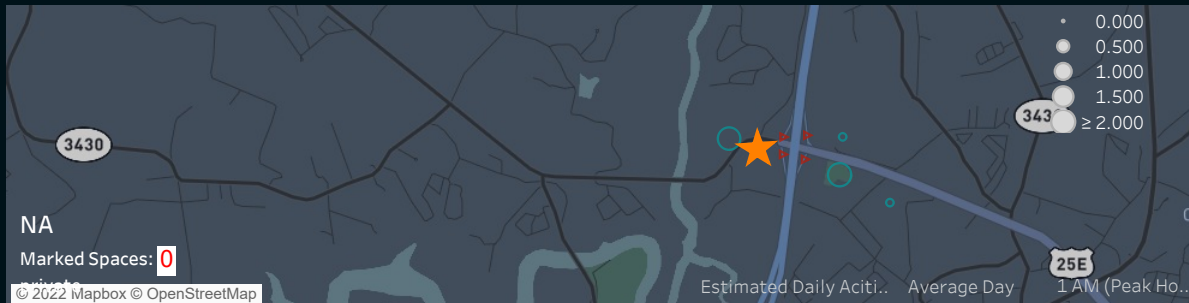


Next Stop

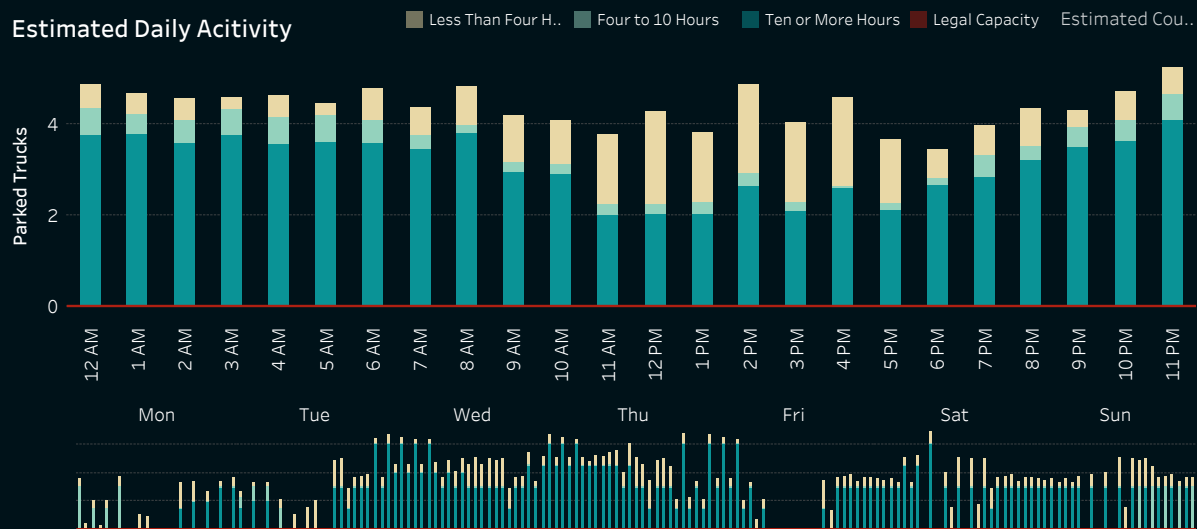


I-75, Laurel, Shell I-75 Corbin, Exit 29

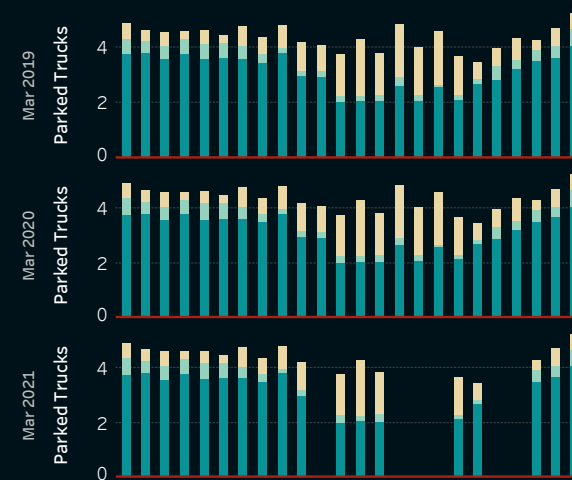
Factor: 3.050
Location ID: 197p



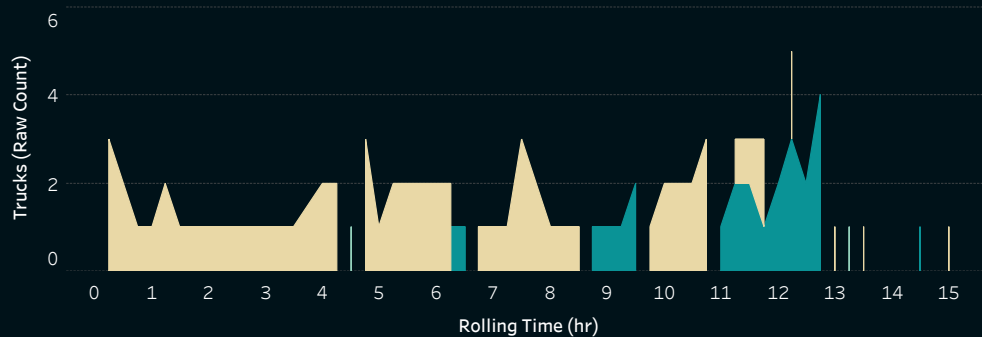
Estimated Daily Activity



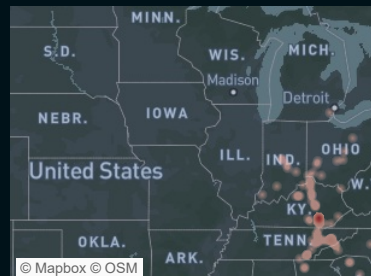
Three Year Trend



Time Since Last 10 or More Hour Stop



Prior Stop

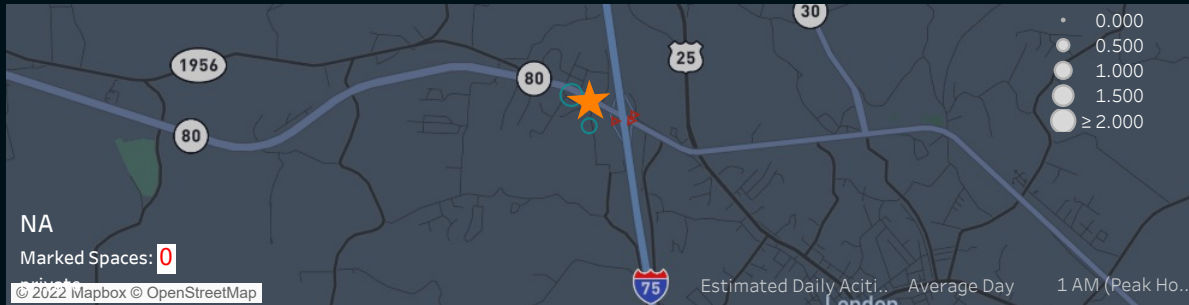


Next Stop

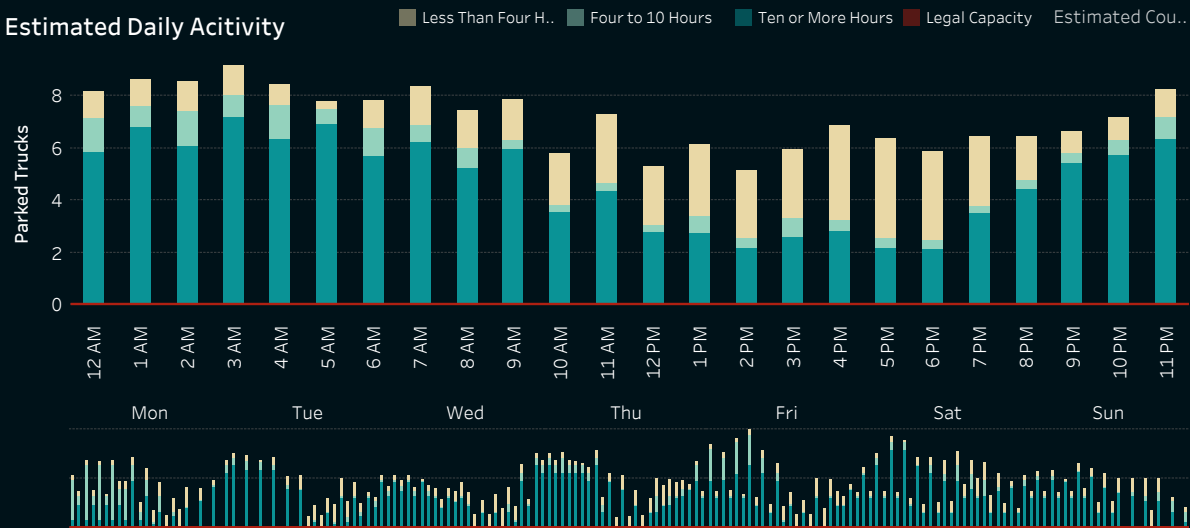


I-75, Laurel, Shell London I-75, Exit 41

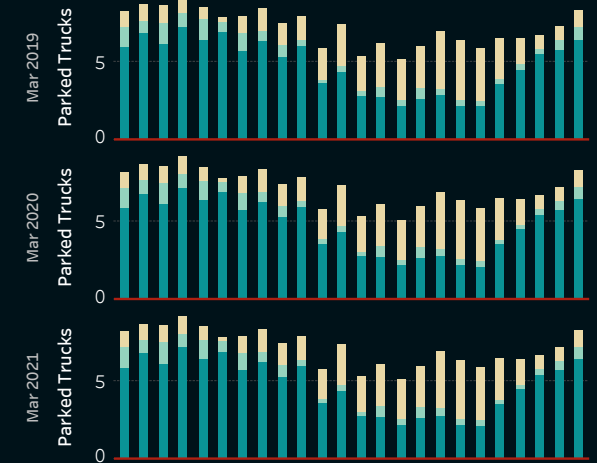
Factor: 3.150
Location ID: 200p



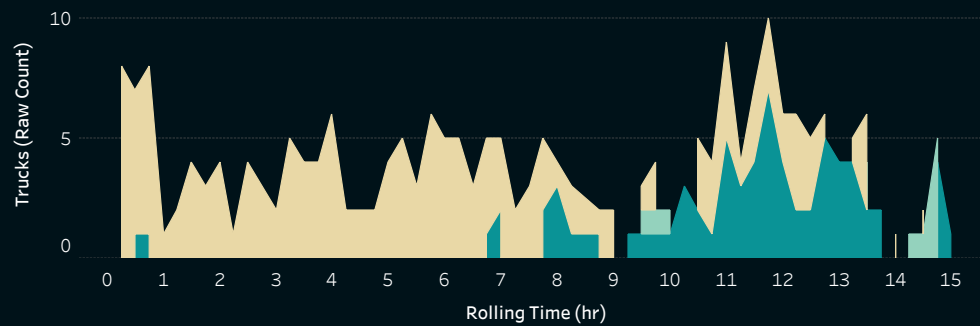
Estimated Daily Activity



Three Year Trend



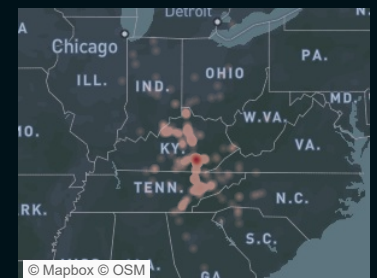
Time Since Last 10 or More Hour Stop



Prior Stop

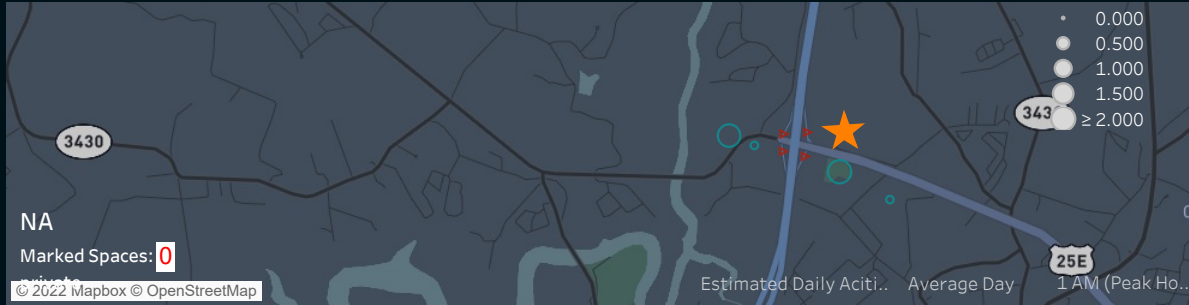


Next Stop

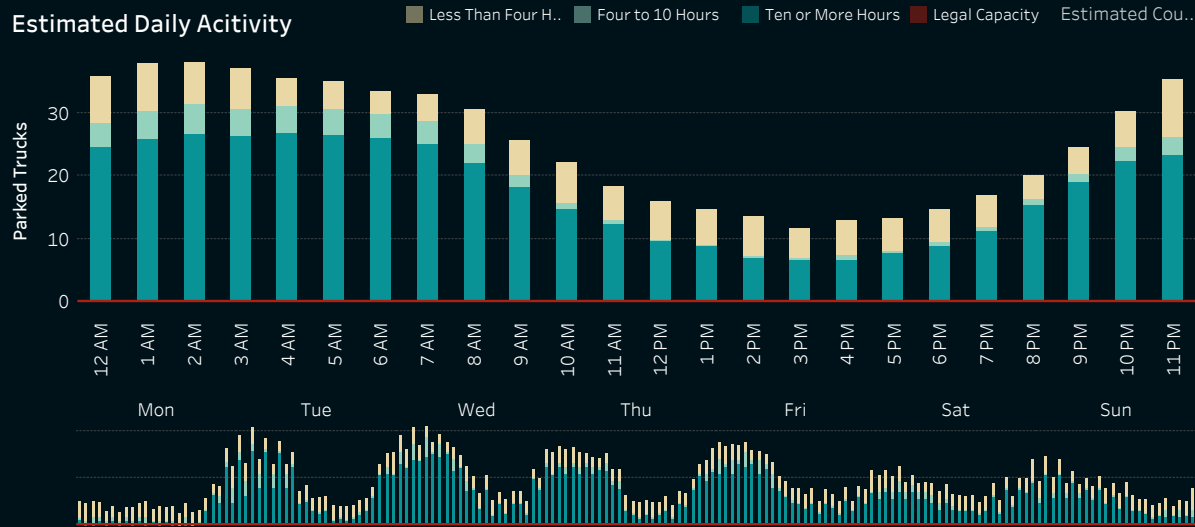


I-75, Laurel, Unknown I-75, Exit 29

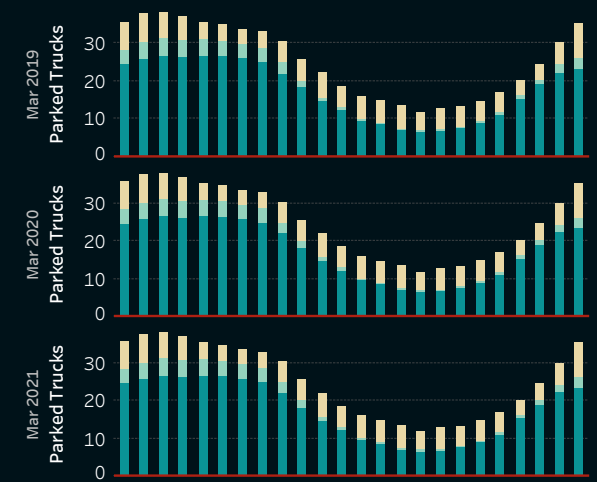
Factor: 3.050
Location ID: 59p



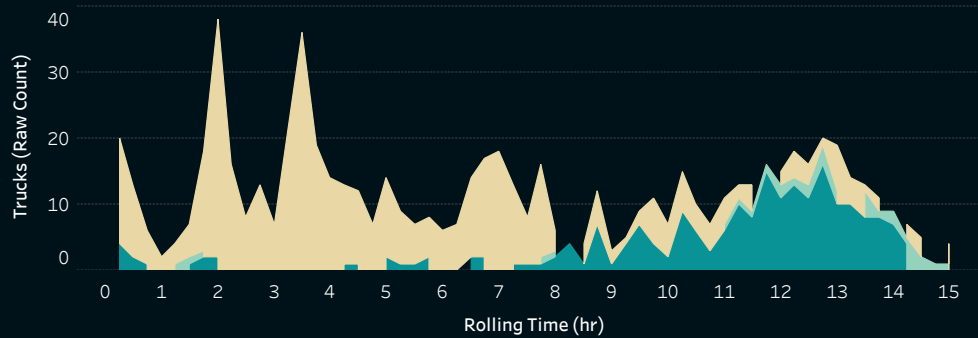
Estimated Daily Activity



Three Year Trend



Time Since Last 10 or More Hour Stop



Prior Stop

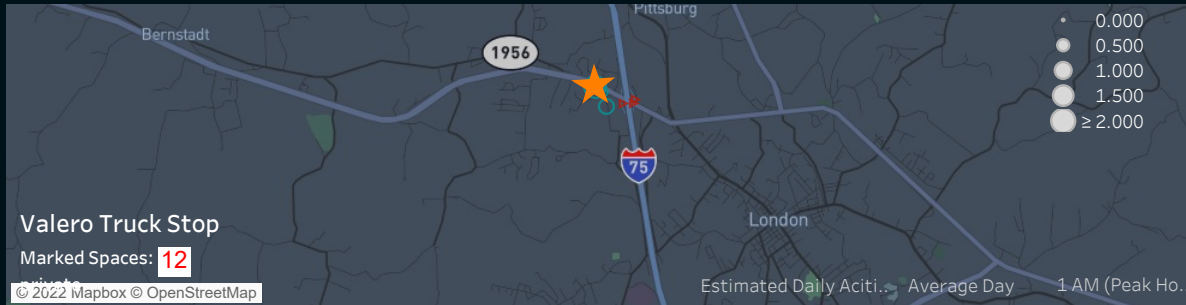


Next Stop

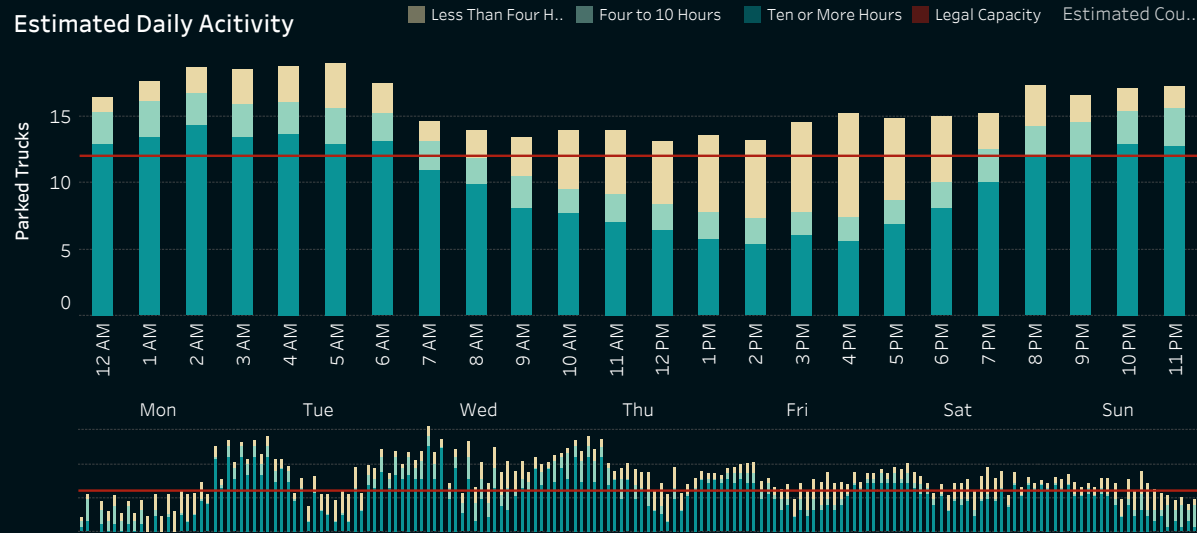


I-75, Laurel, Valero Truck Stop, Exit 41

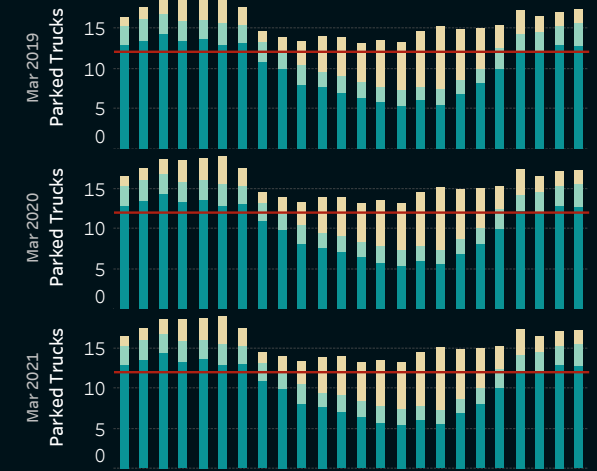
Factor: 3.150
Location ID: 199p



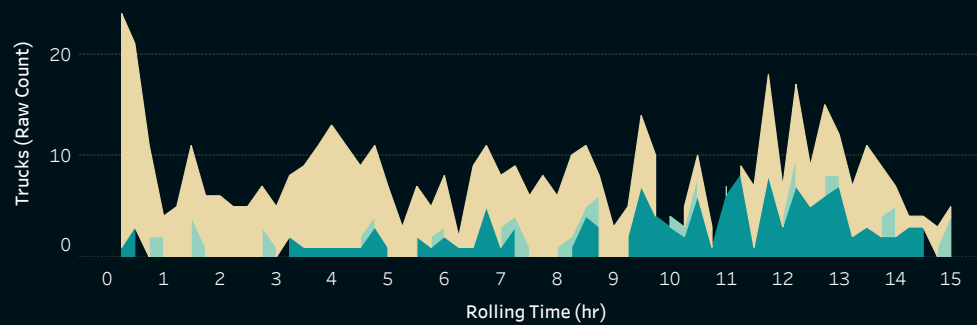
Estimated Daily Activity



Three Year Trend



Time Since Last 10 or More Hour Stop



Prior Stop

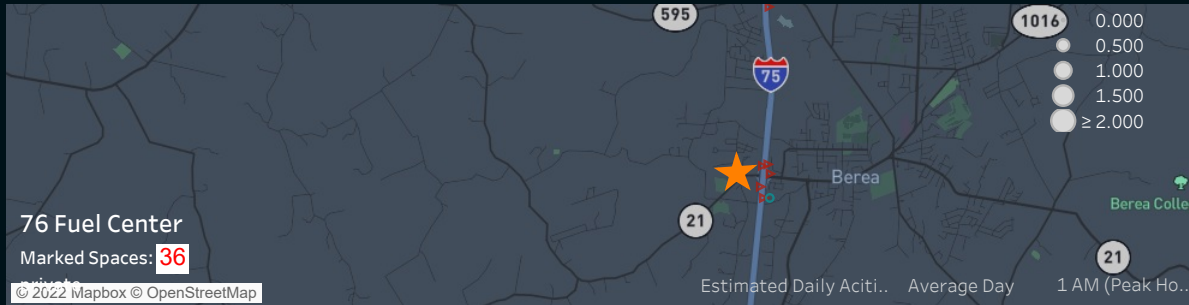


Next Stop

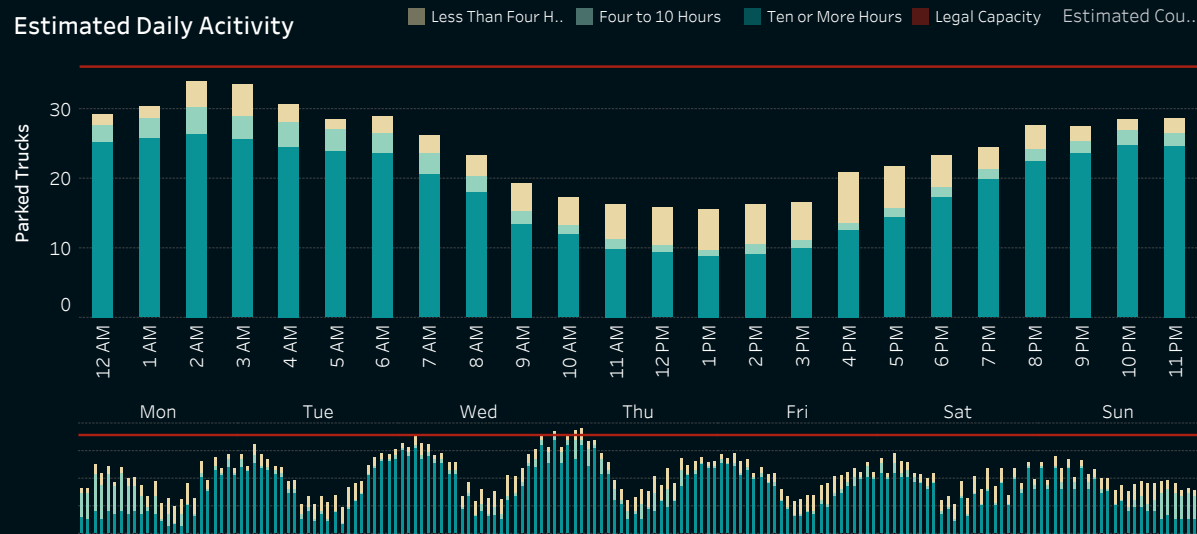


I-75, Madison, 76 Fuel Center, Exit 76

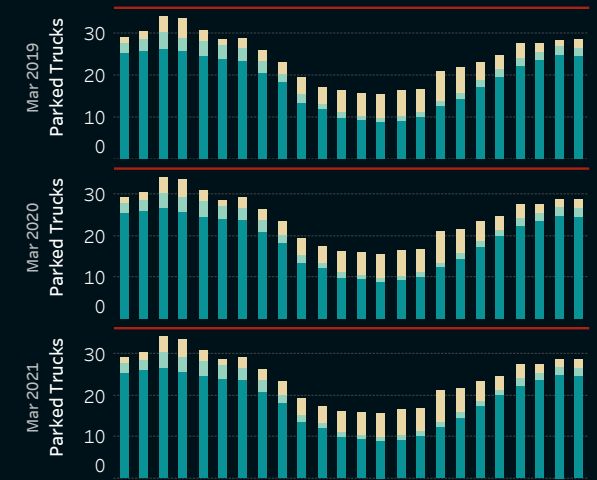
Factor: 2.710
Location ID: 39p



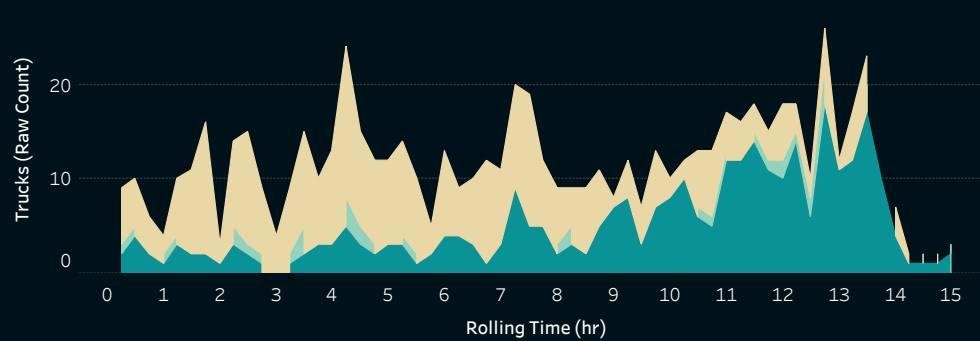
Estimated Daily Activity



Three Year Trend



Time Since Last 10 or More Hour Stop



Prior Stop

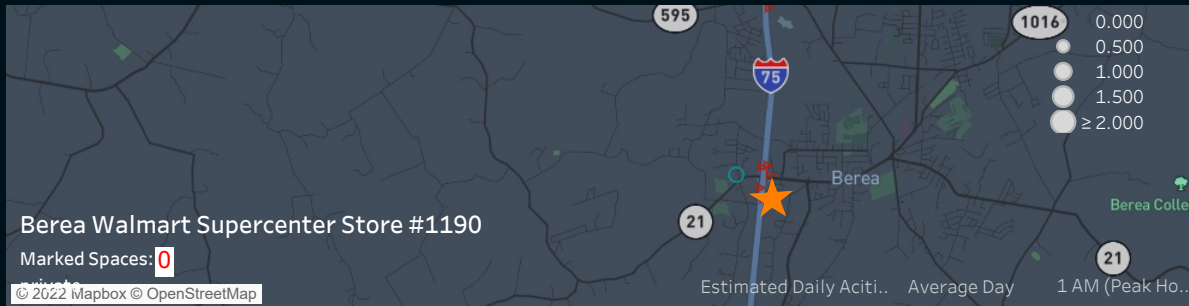


Next Stop

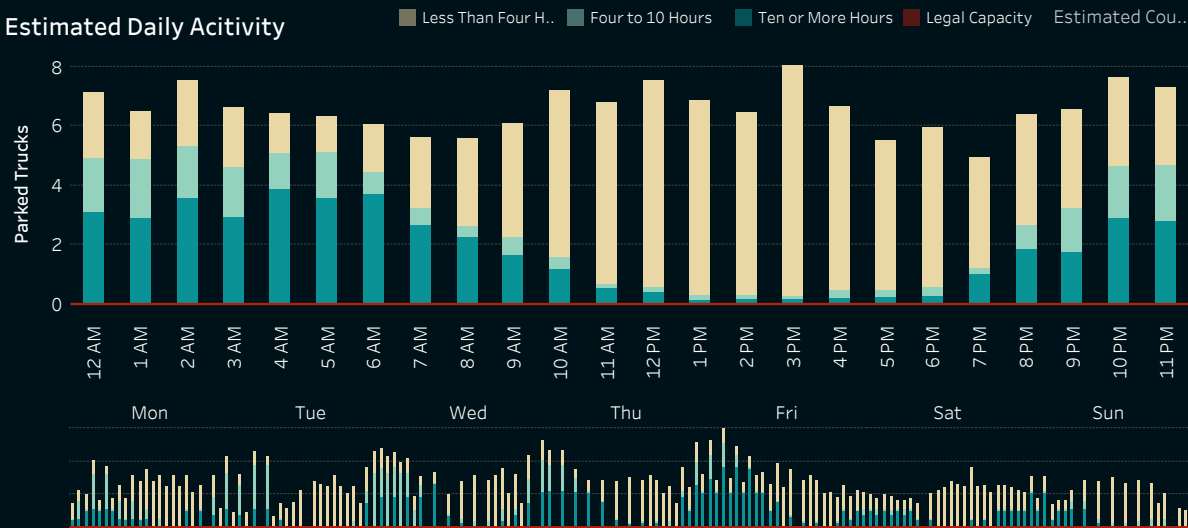


I-75, Madison, Berea Walmart Supercenter Store #1190, Exit 76

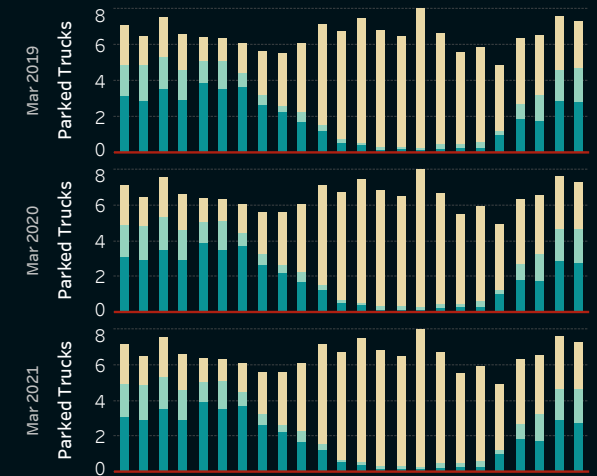
Factor: 2.710
Location ID: 38p



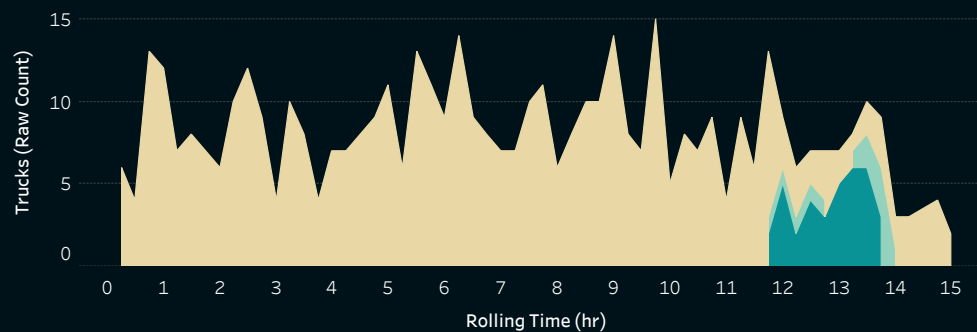
Estimated Daily Activity



Three Year Trend



Time Since Last 10 or More Hour Stop



Prior Stop


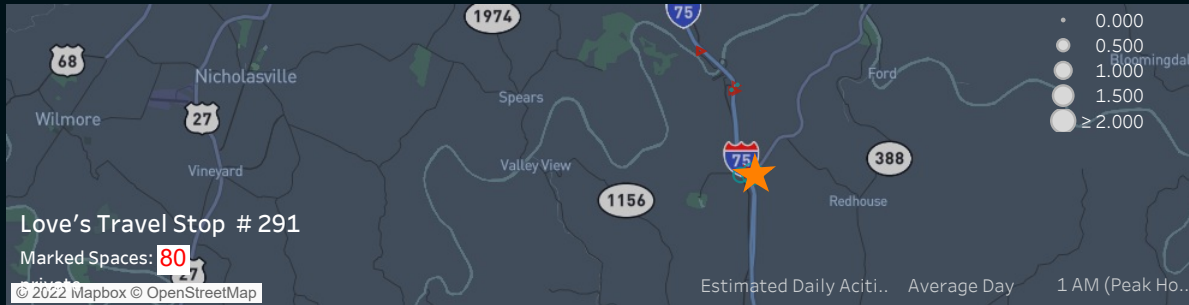


Next Stop

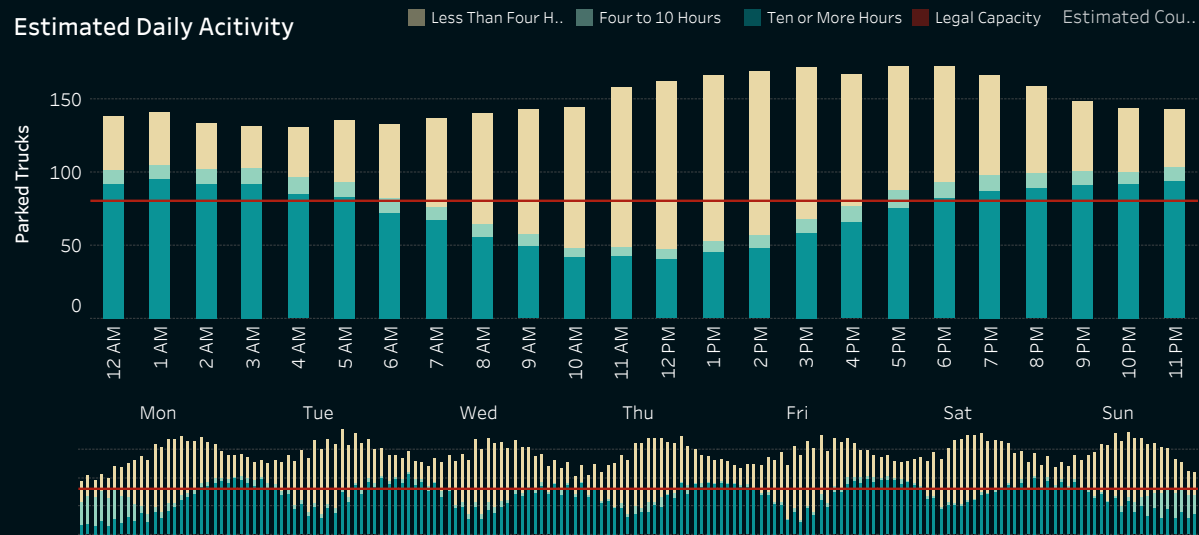


I-75, Madison, Love's Travel Stop # 291, Exit 95

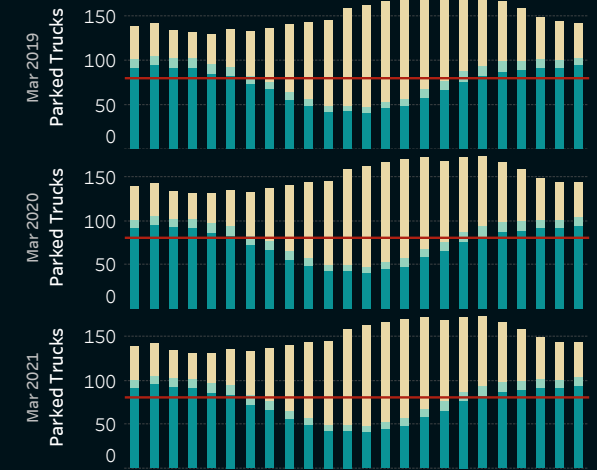
Factor: 3.400
Location ID: 31p



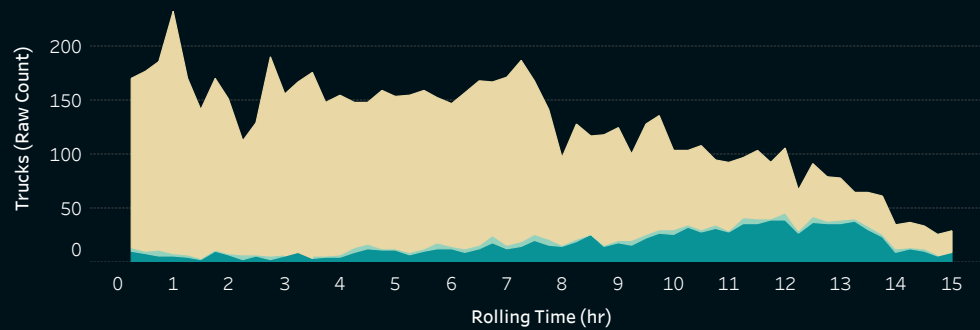
Estimated Daily Activity



Three Year Trend



Time Since Last 10 or More Hour Stop



Prior Stop

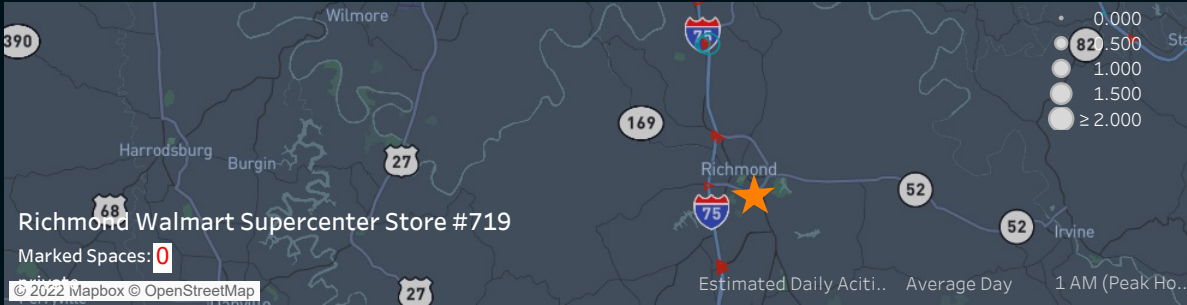


Next Stop

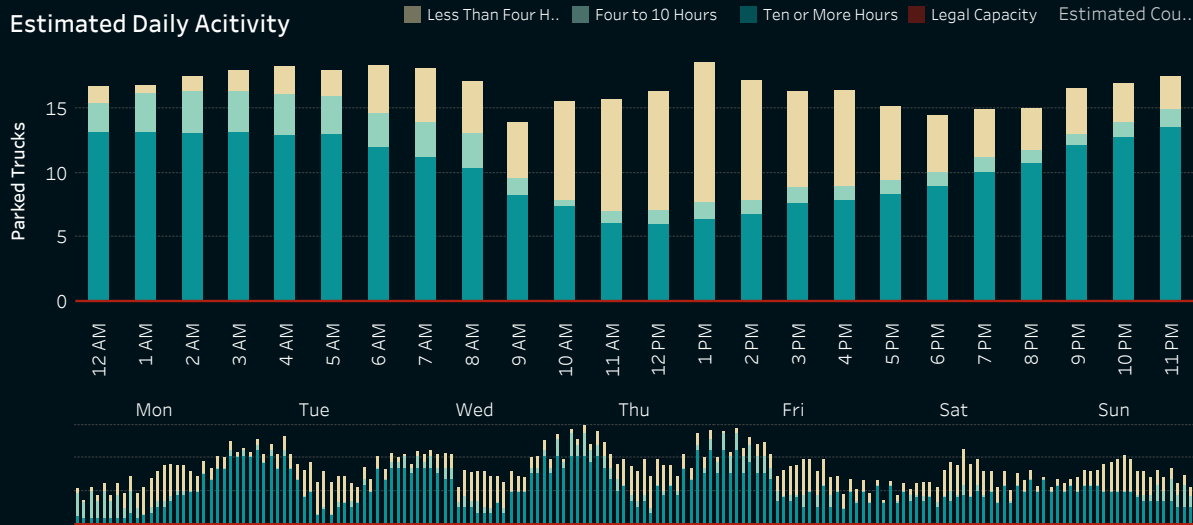


I-75, Madison, Richmond Walmart Supercenter Store #71 68, Exit 87

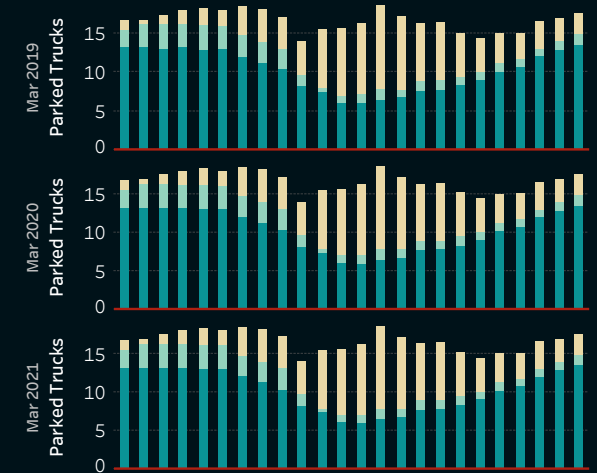
Factor: 3.410
Location ID: 201p



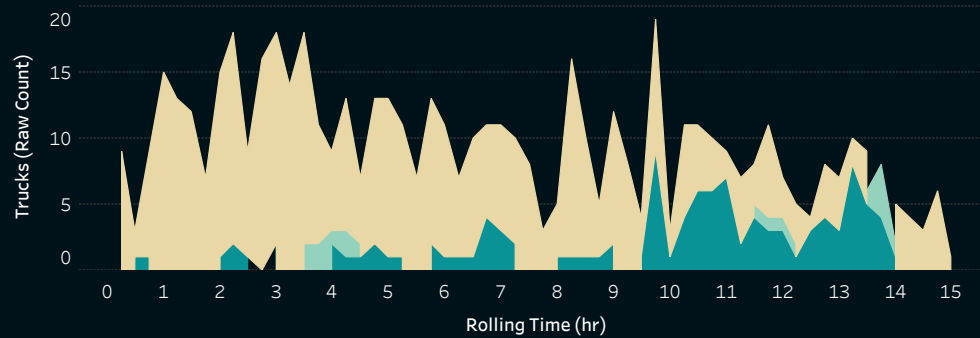
Estimated Daily Activity



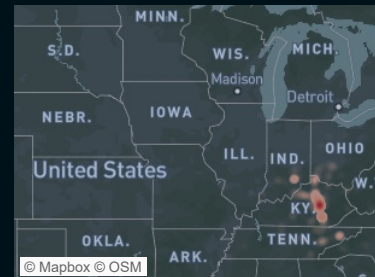
Three Year Trend



Time Since Last 10 or More Hour Stop



Prior Stop

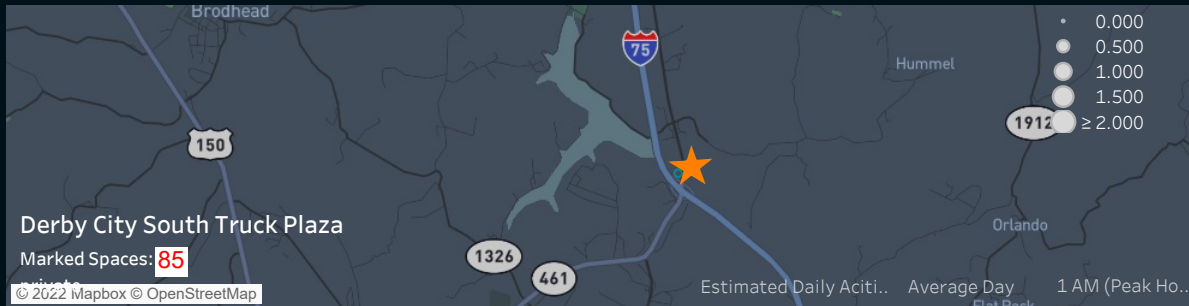


Next Stop



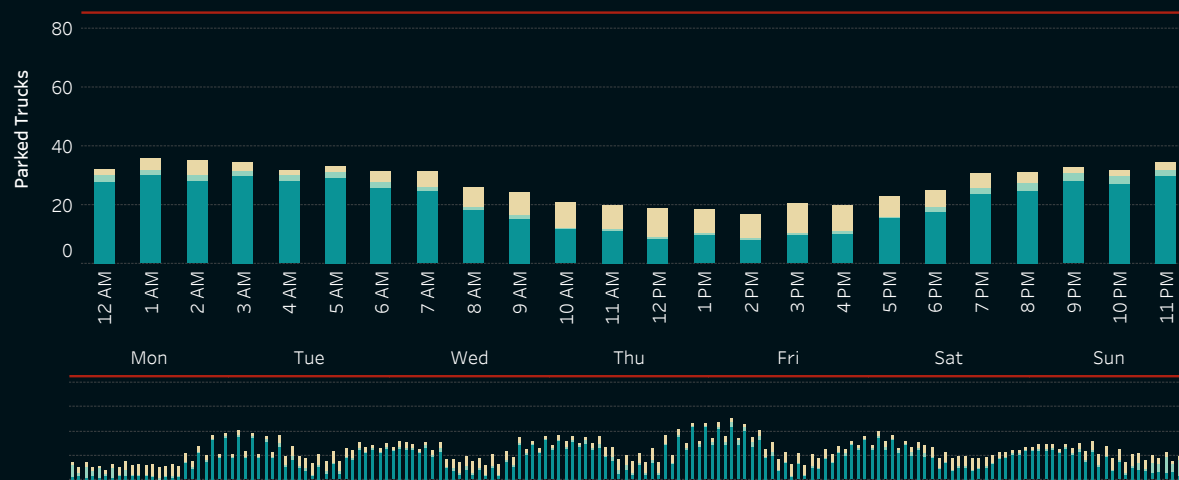
I-75, Rockcastle, Derby City South Truck Plaza, Exit 62

Factor: 2.710
Location ID: 63p

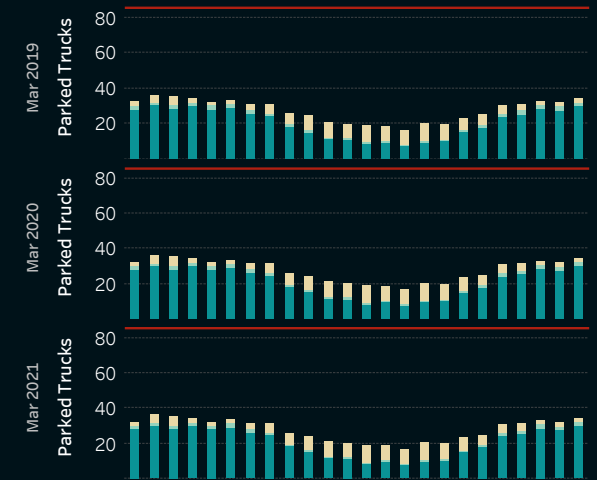


Estimated Daily Activity

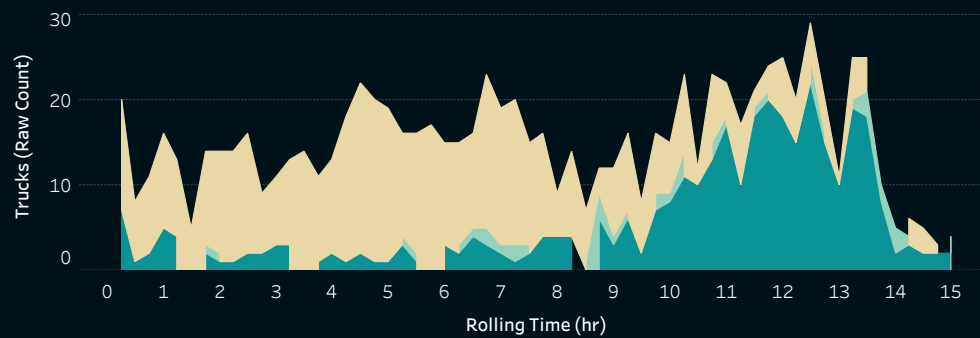
Less Than Four H.. Four to 10 Hours Ten or More Hours Legal Capacity Estimated Cou..



Three Year Trend



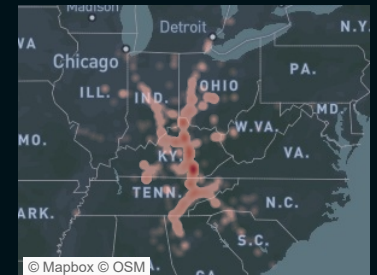
Time Since Last 10 or More Hour Stop



Prior Stop

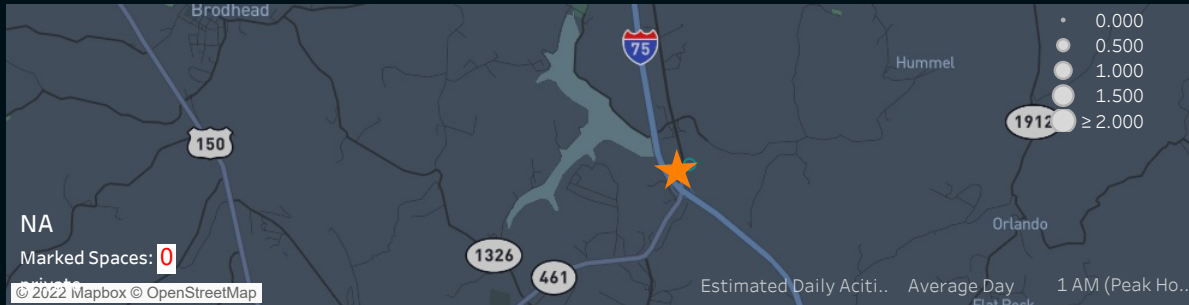


Next Stop

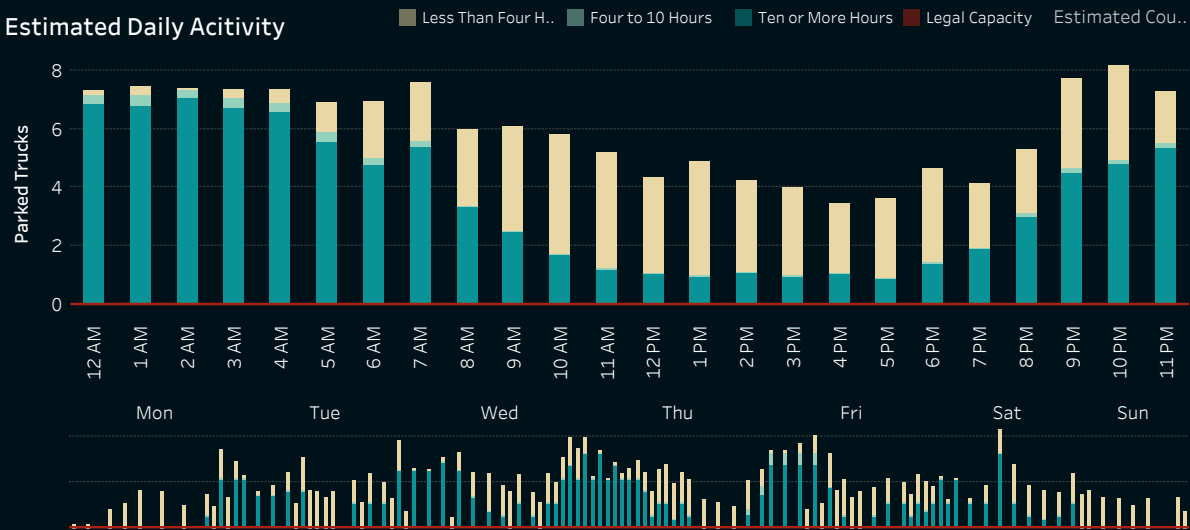


I-75, Rockcastle, Hardee's I-75, Exit 62

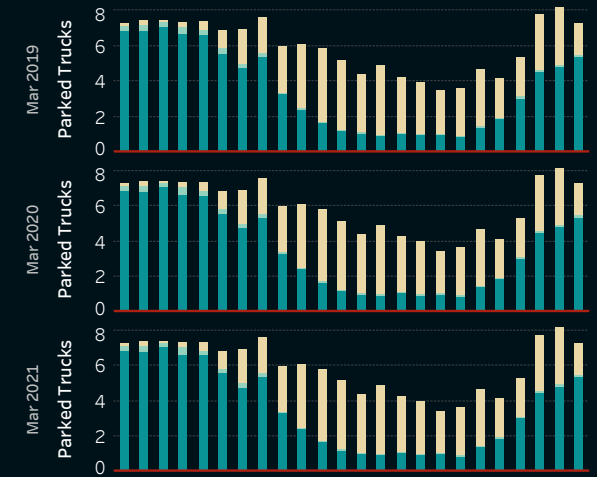
Factor: 2.710
Location ID: 64p



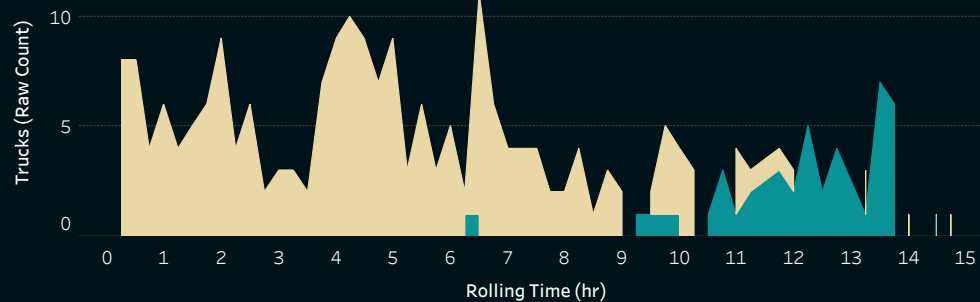
Estimated Daily Activity



Three Year Trend



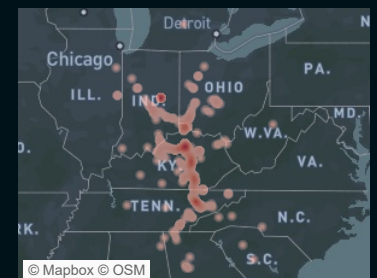
Time Since Last 10 or More Hour Stop



Prior Stop

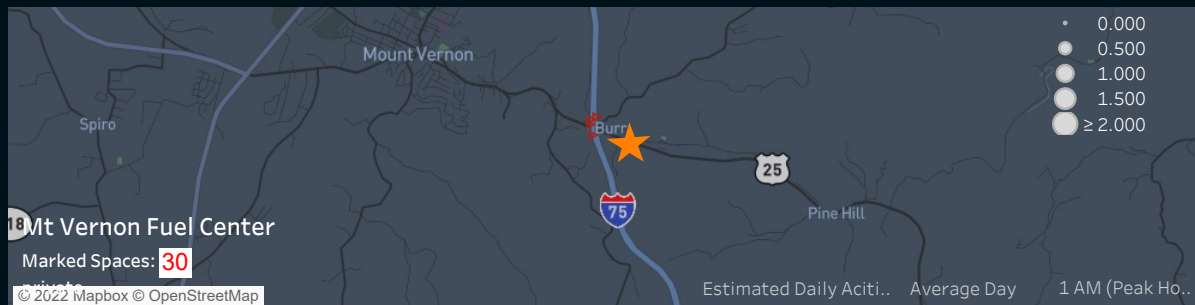


Next Stop

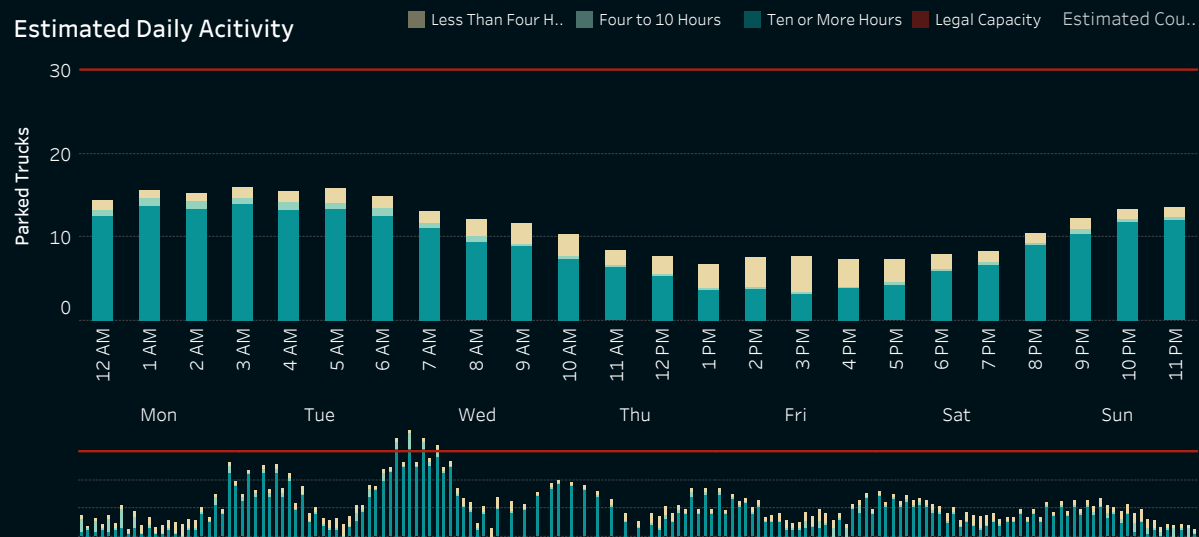


I-75, Rockcastle, Mt Vernon Fuel Center, Exit 59

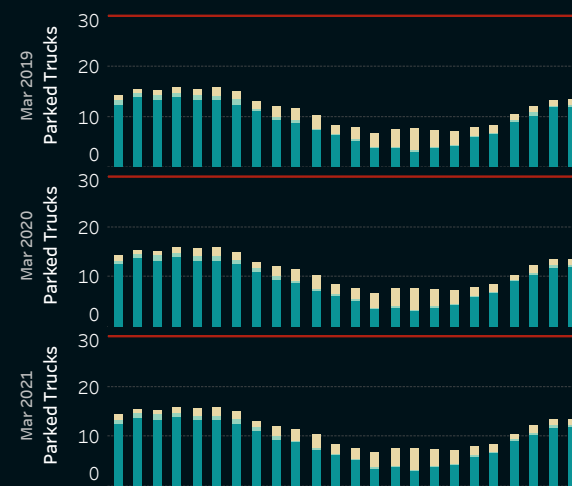
Factor: 2.790
Location ID: 49p



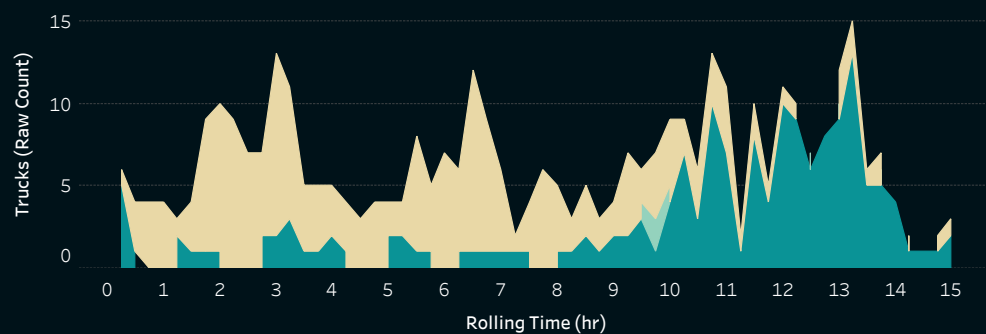
Estimated Daily Activity



Three Year Trend



Time Since Last 10 or More Hour Stop



Prior Stop


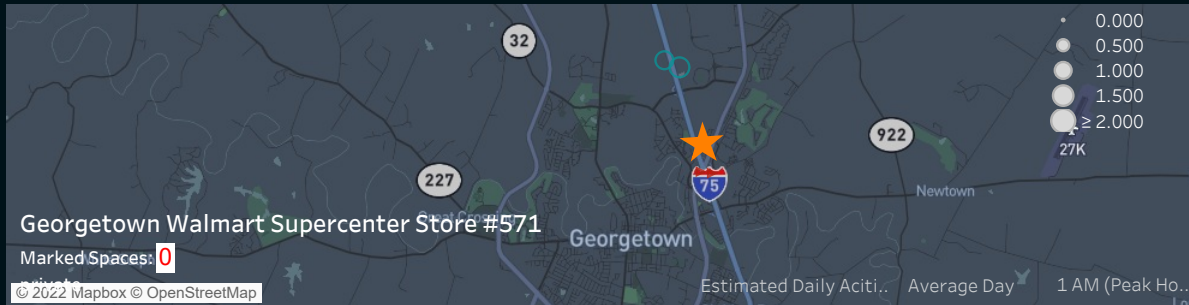


Next Stop

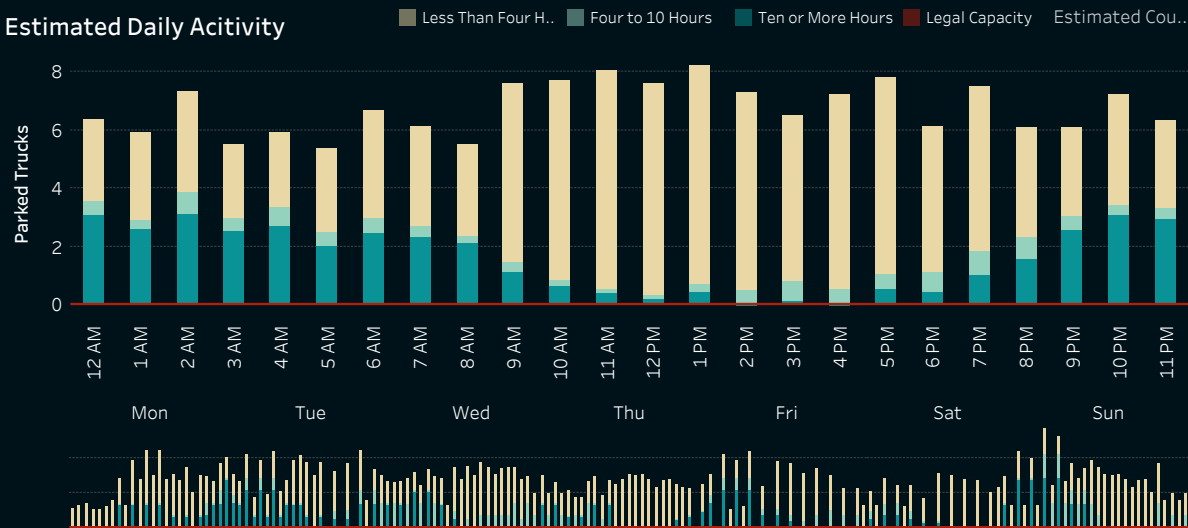


I-75, Scott, Georgetown Walmart Supercenter Store # Great Crossi, Exit 126

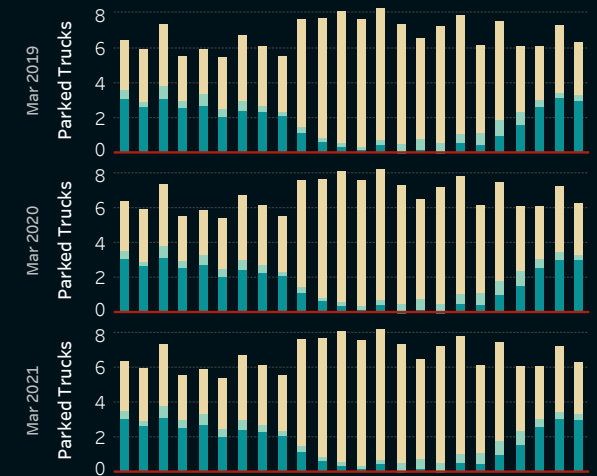
Factor: 3.500
Location ID: 109p



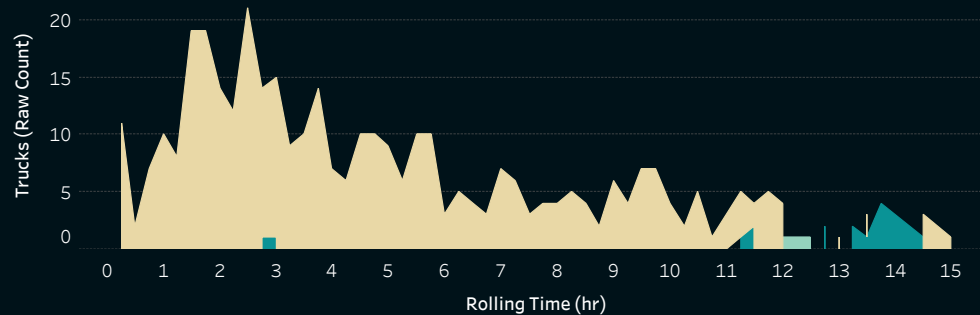
Estimated Daily Activity



Three Year Trend



Time Since Last 10 or More Hour Stop



Prior Stop


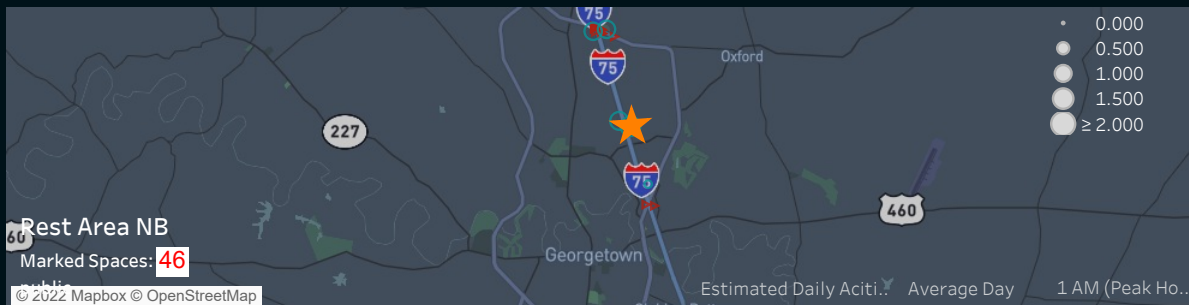


Next Stop

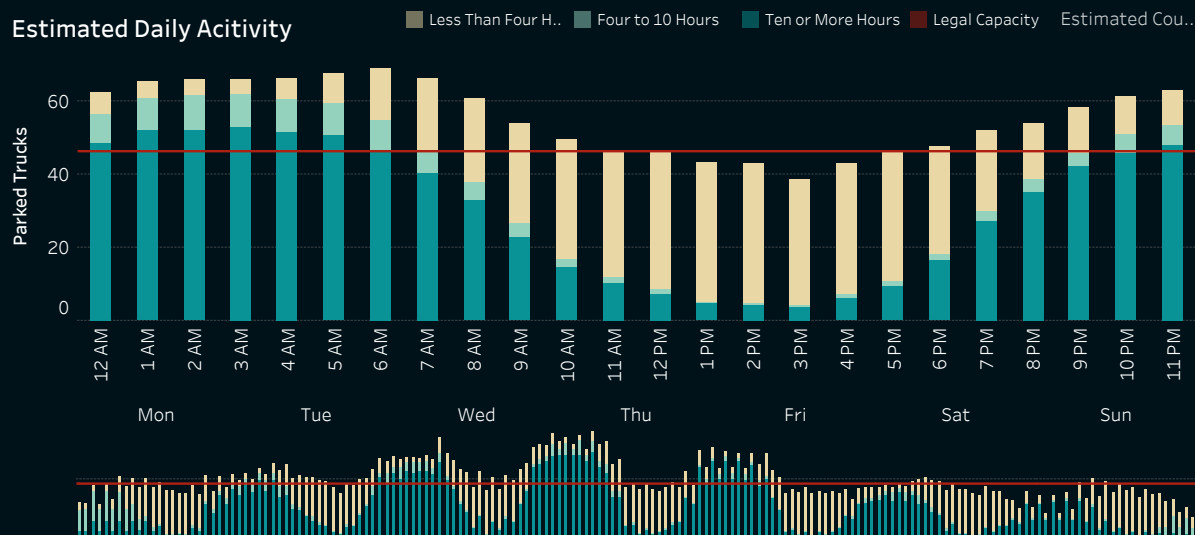


I-75, Scott, I-75 Scott Rest Area NB 60, MM 127

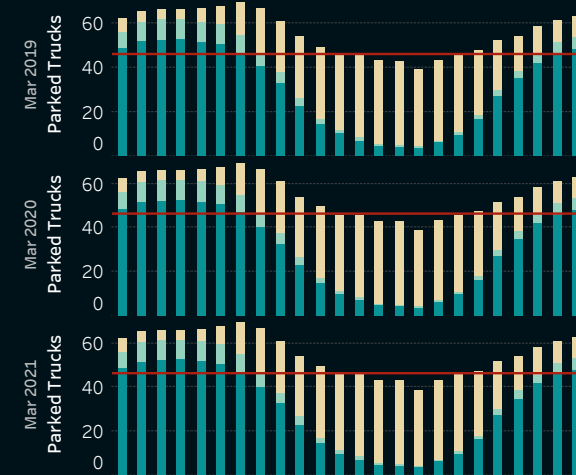
Factor: 3.500
Location ID: 106p



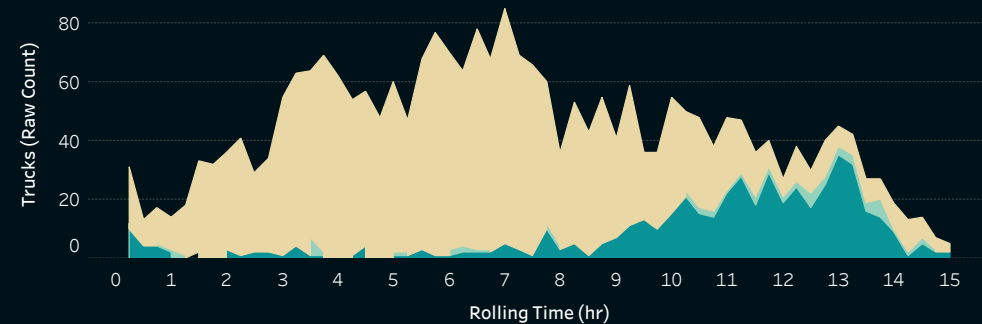
Estimated Daily Activity



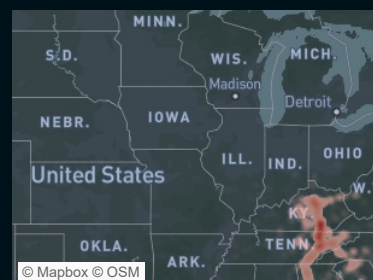
Three Year Trend



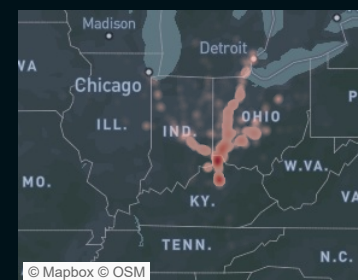
Time Since Last 10 or More Hour Stop



Prior Stop

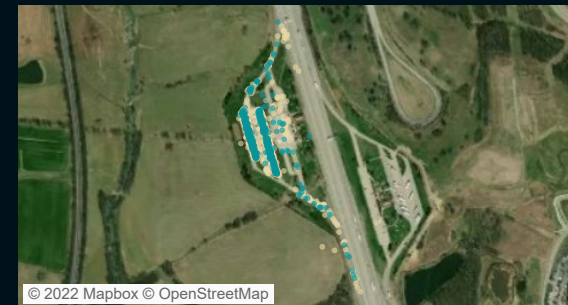
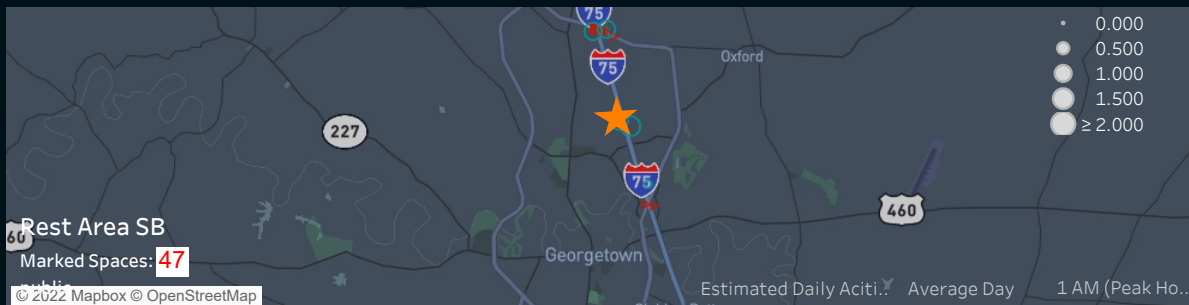


Next Stop

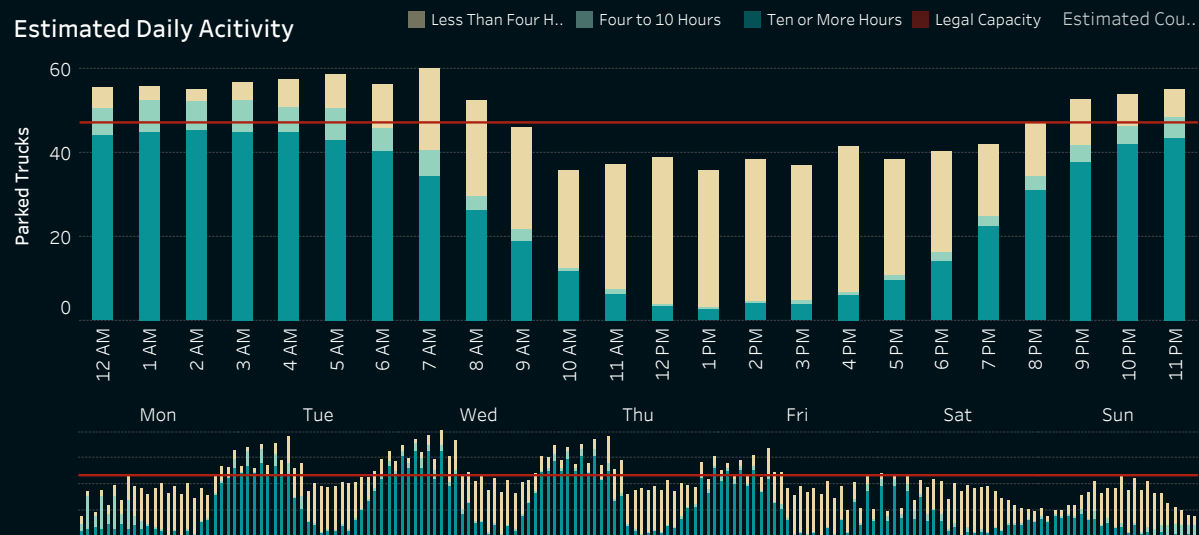


I-75, Scott, I-75 Scott Rest Area SB 60, MM 127

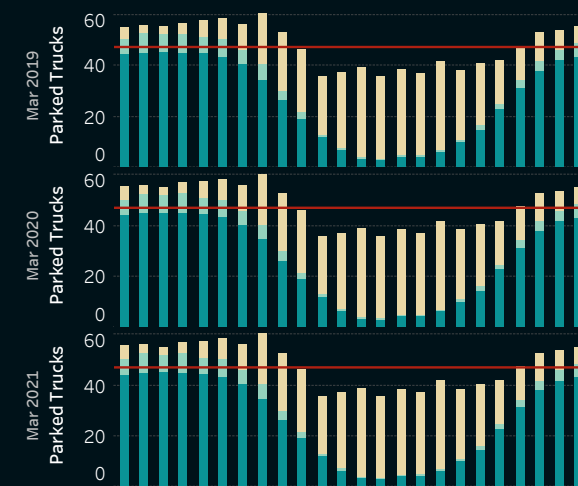
Factor: 3.500
Location ID: 105p



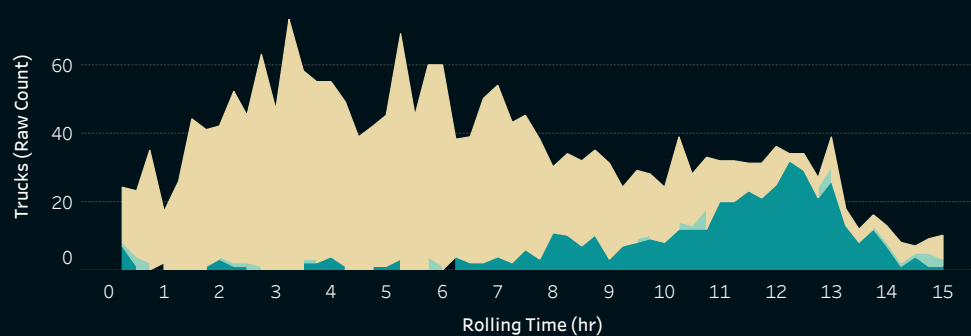
Estimated Daily Activity



Three Year Trend



Time Since Last 10 or More Hour Stop



Prior Stop

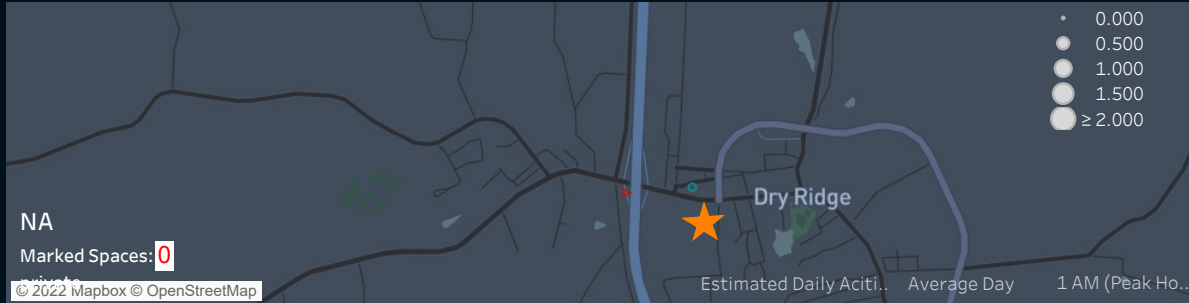


Next Stop



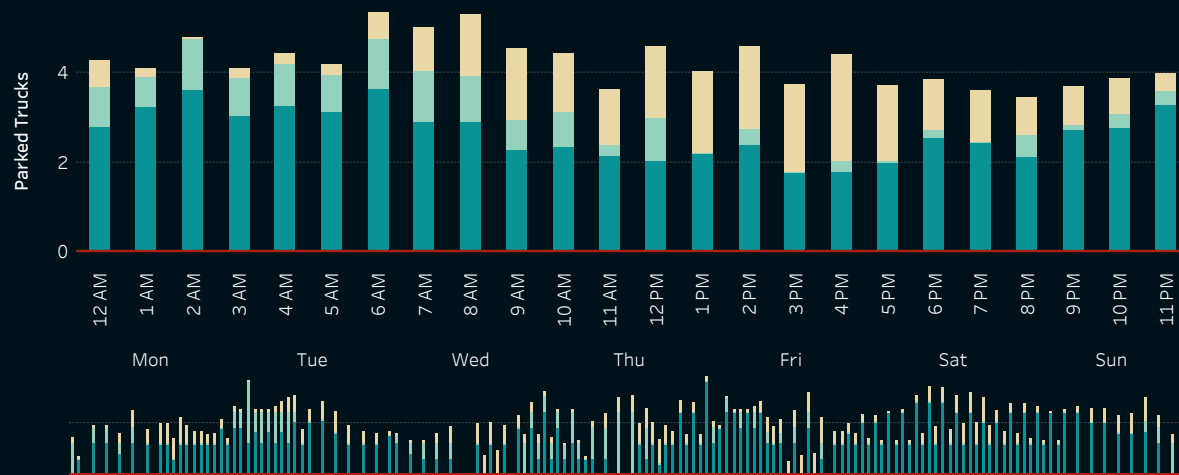
I-75, Scott, I-75 Waffle House, Exit 159

Factor: 3.030
Location ID: 101p

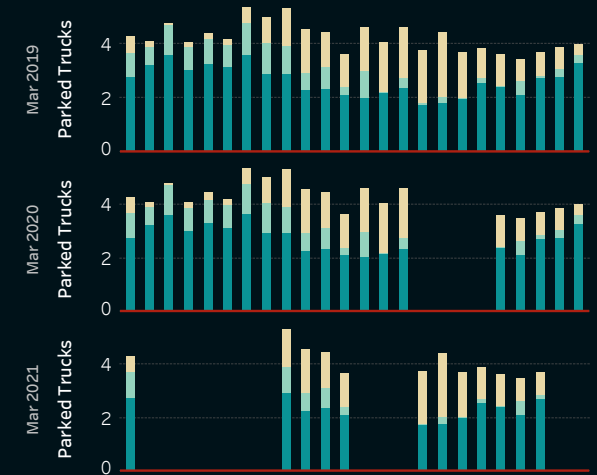


Estimated Daily Activity

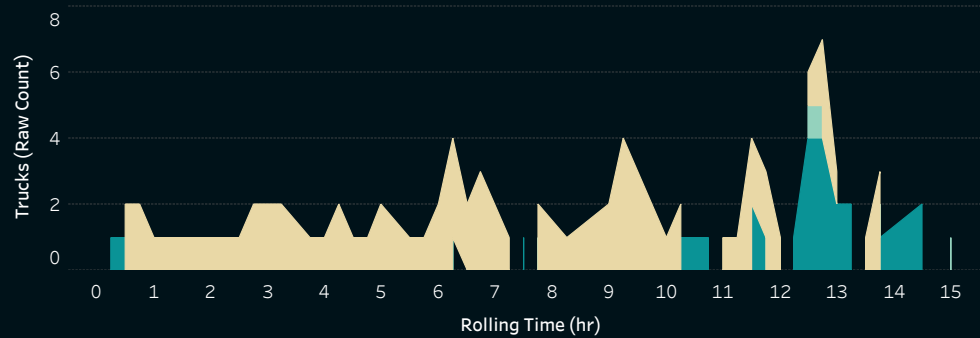
Less Than Four H.. Four to 10 Hours Ten or More Hours Legal Capacity Estimated Cou..



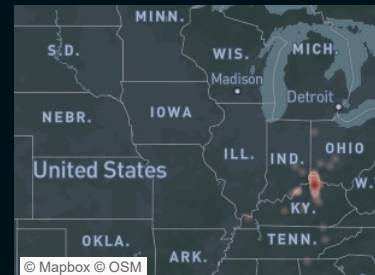
Three Year Trend



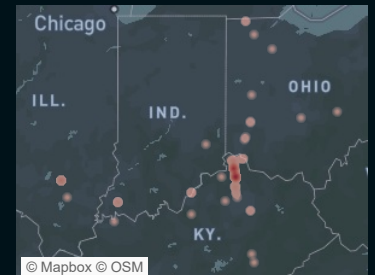
Time Since Last 10 or More Hour Stop



Prior Stop

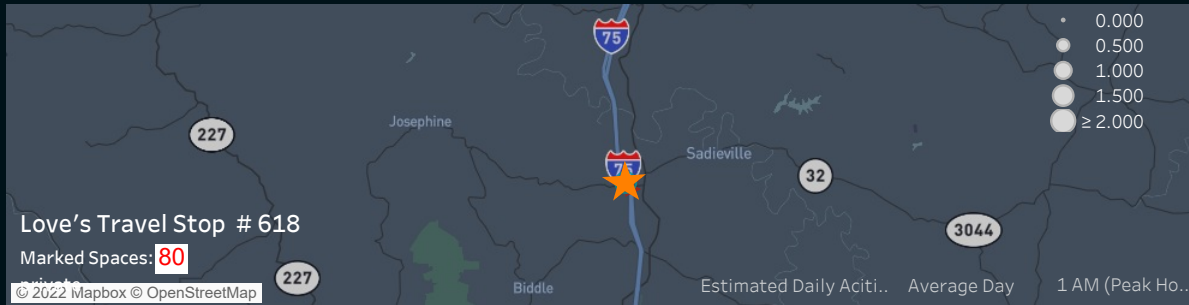


Next Stop

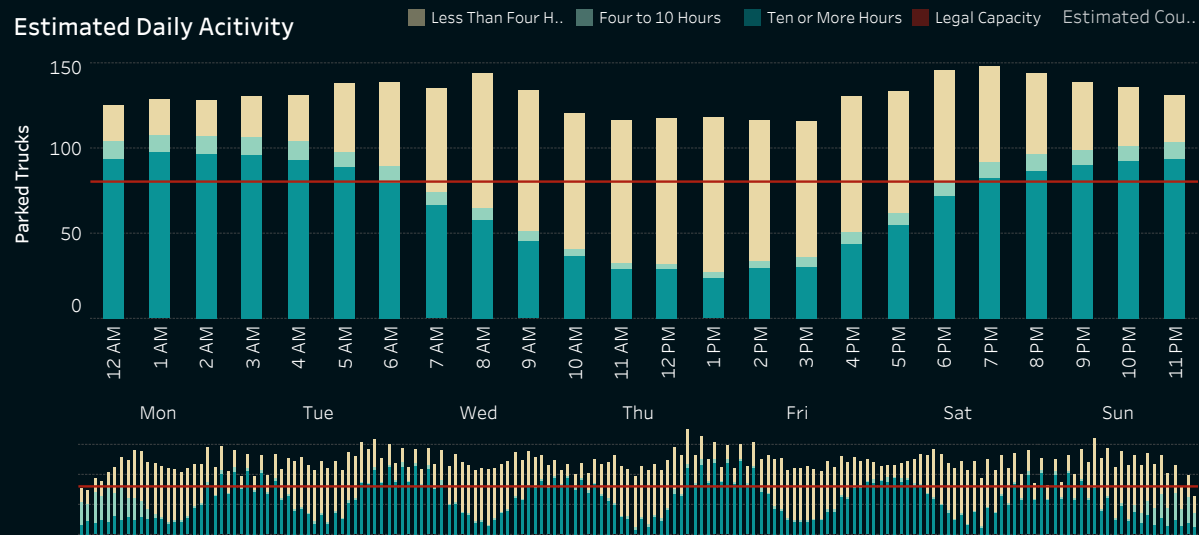


I-75, Scott, Love's Travel Stop # 618, Exit 136

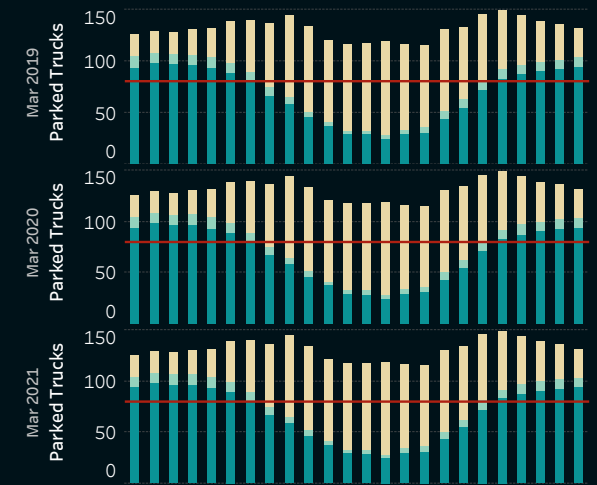
Factor: 3.287
Location ID: 97p



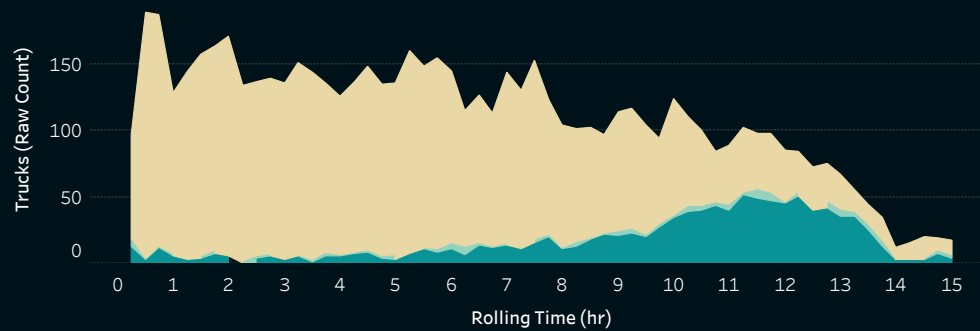
Estimated Daily Activity



Three Year Trend



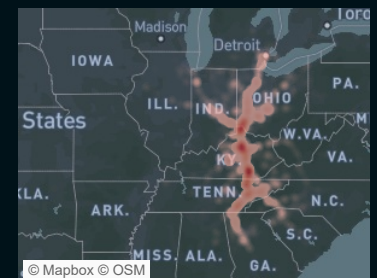
Time Since Last 10 or More Hour Stop



Prior Stop

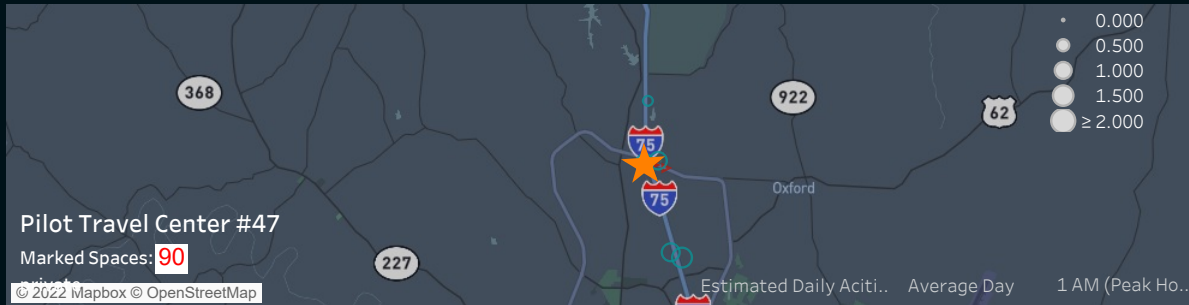


Next Stop

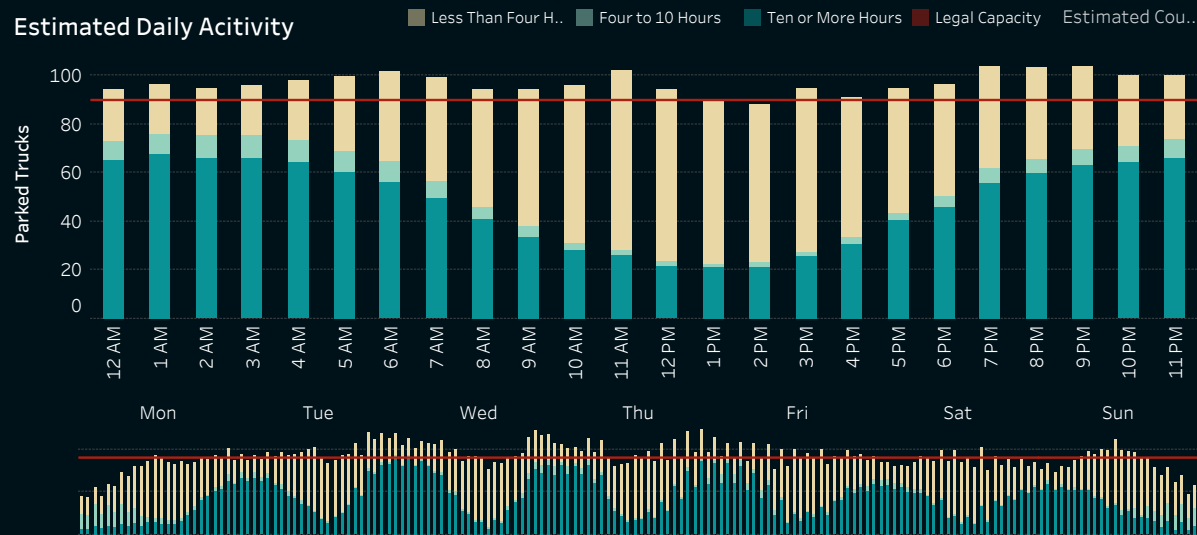


I-75, Scott, Pilot Travel Center #47, Exit 129

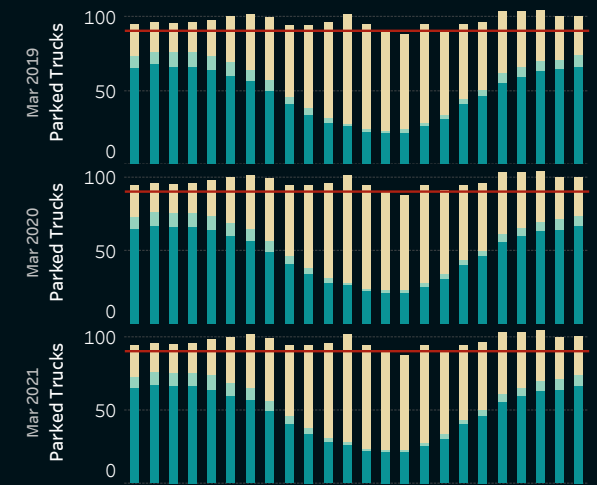
Factor: 3.470
Location ID: 100p



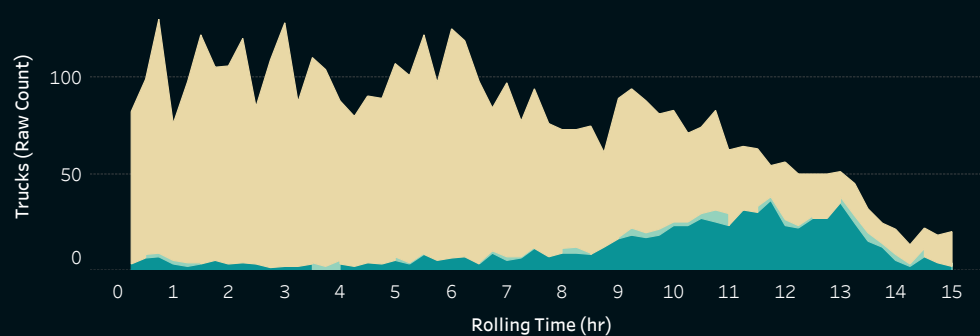
Estimated Daily Activity



Three Year Trend



Time Since Last 10 or More Hour Stop



Prior Stop

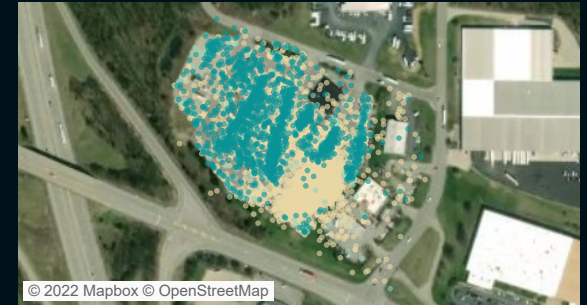
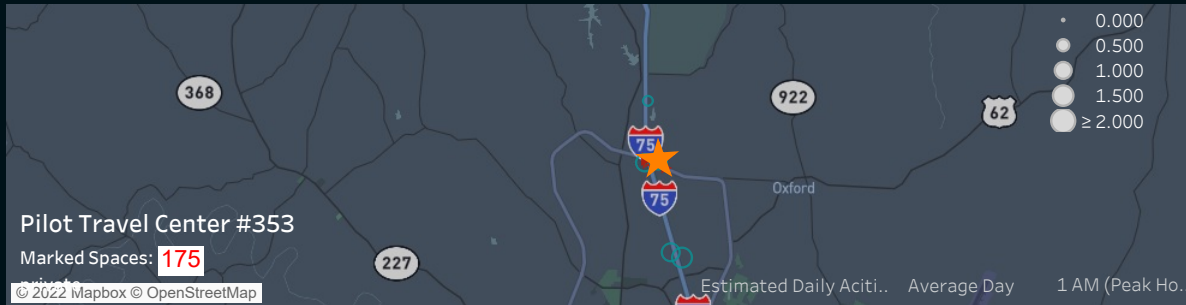


Next Stop

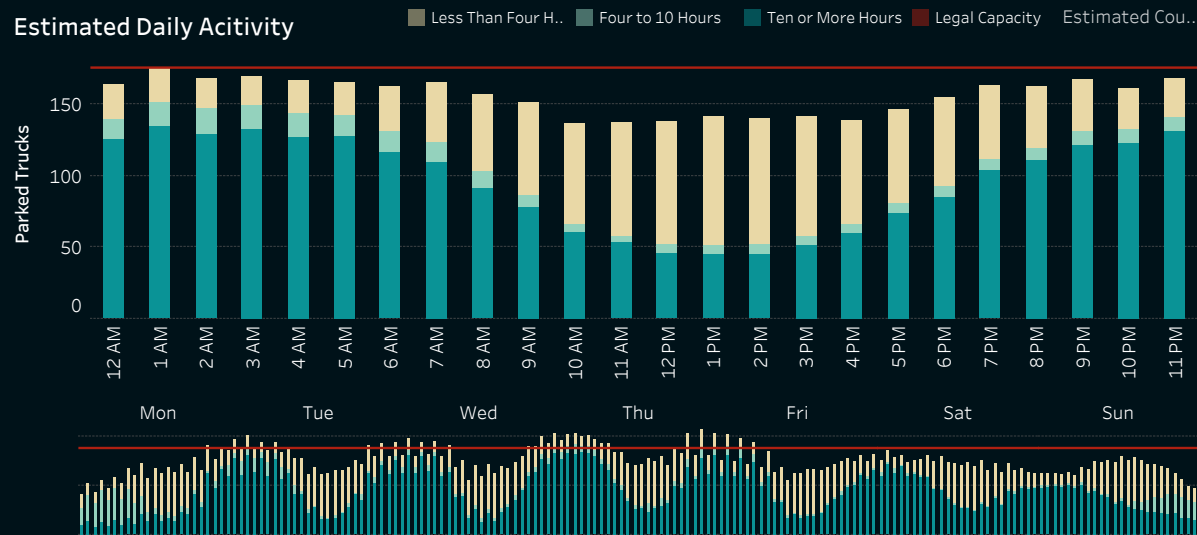


I-75, Scott, Pilot Travel Center #353, Exit 129

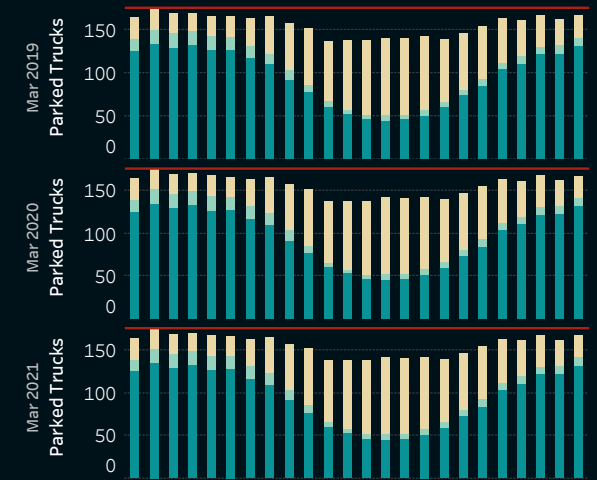
Factor: 3.470
Location ID: 99p



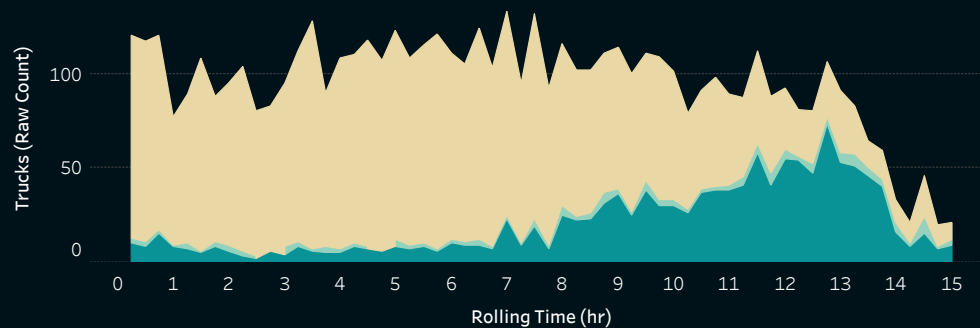
Estimated Daily Activity



Three Year Trend



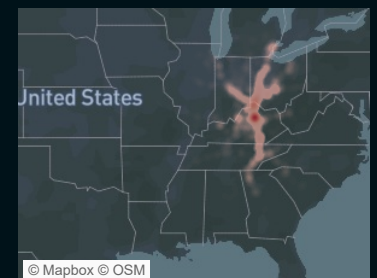
Time Since Last 10 or More Hour Stop



Prior Stop

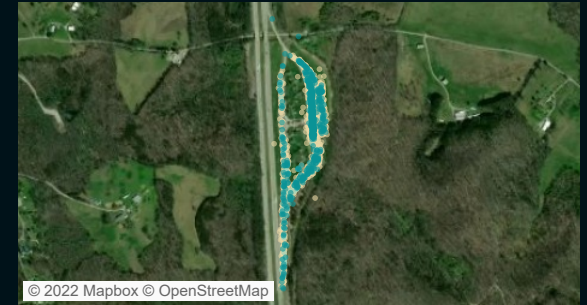
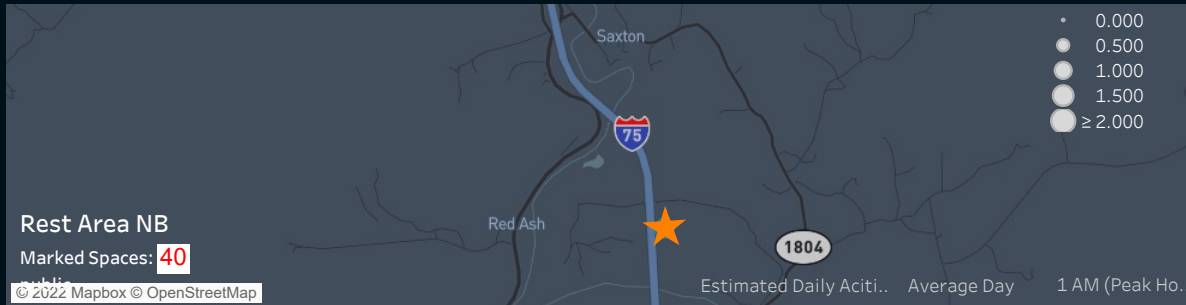


Next Stop

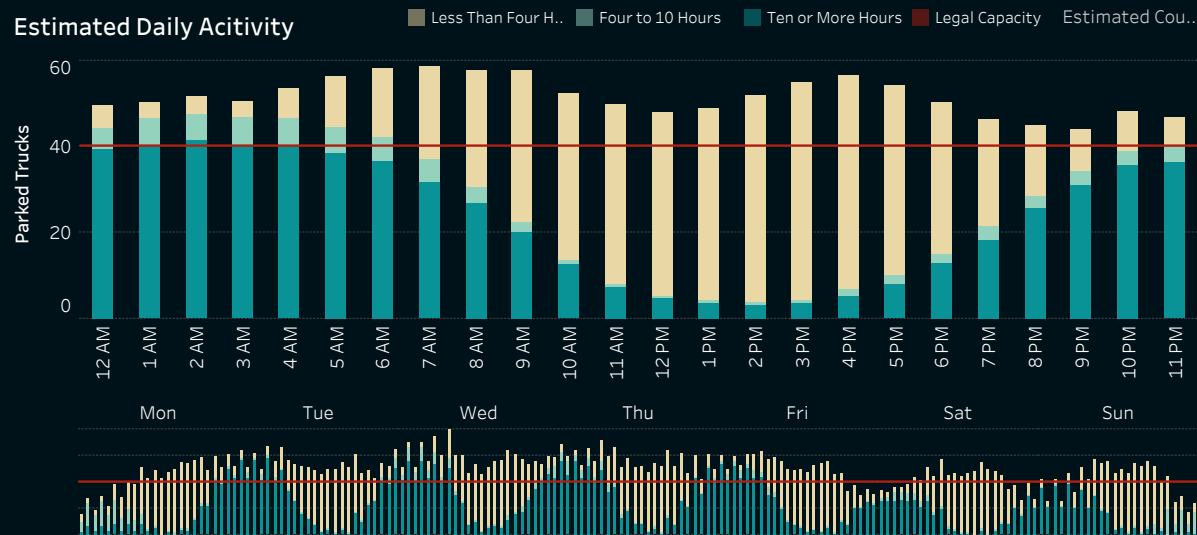


I-75, Whitley, I-75 Whitley Rest Area NB, MM 2

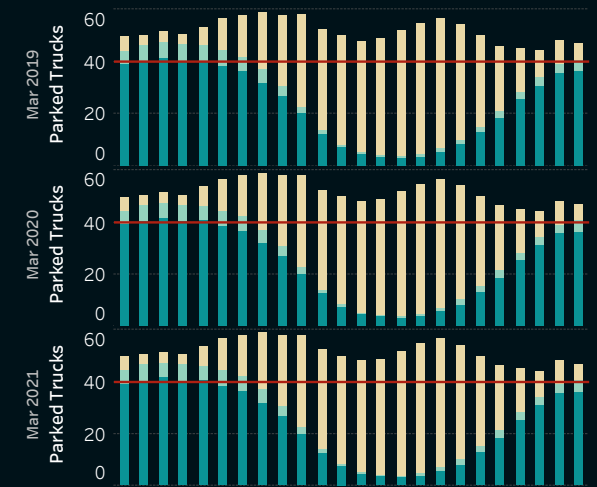
Factor: 3.160
Location ID: 60p



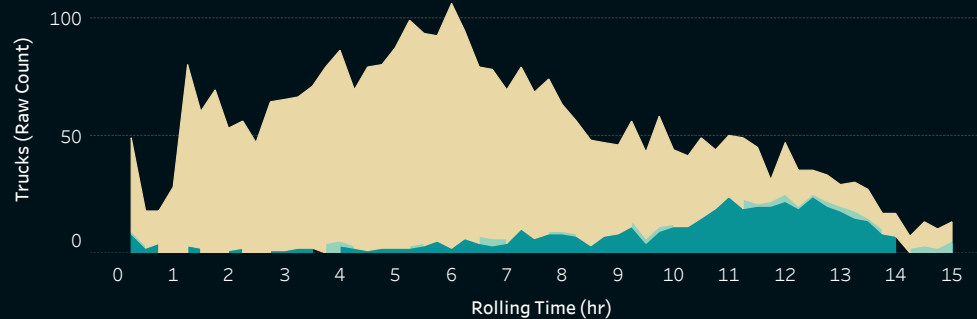
Estimated Daily Activity



Three Year Trend



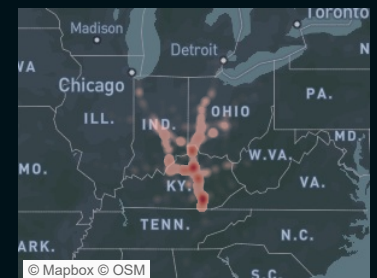
Time Since Last 10 or More Hour Stop



Prior Stop

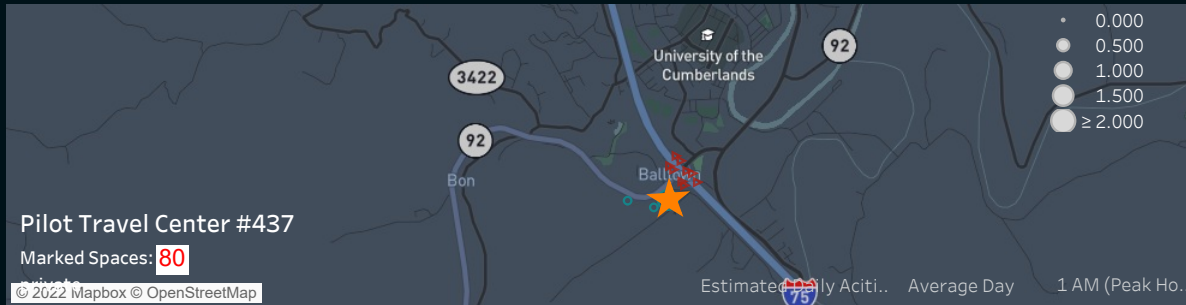


Next Stop

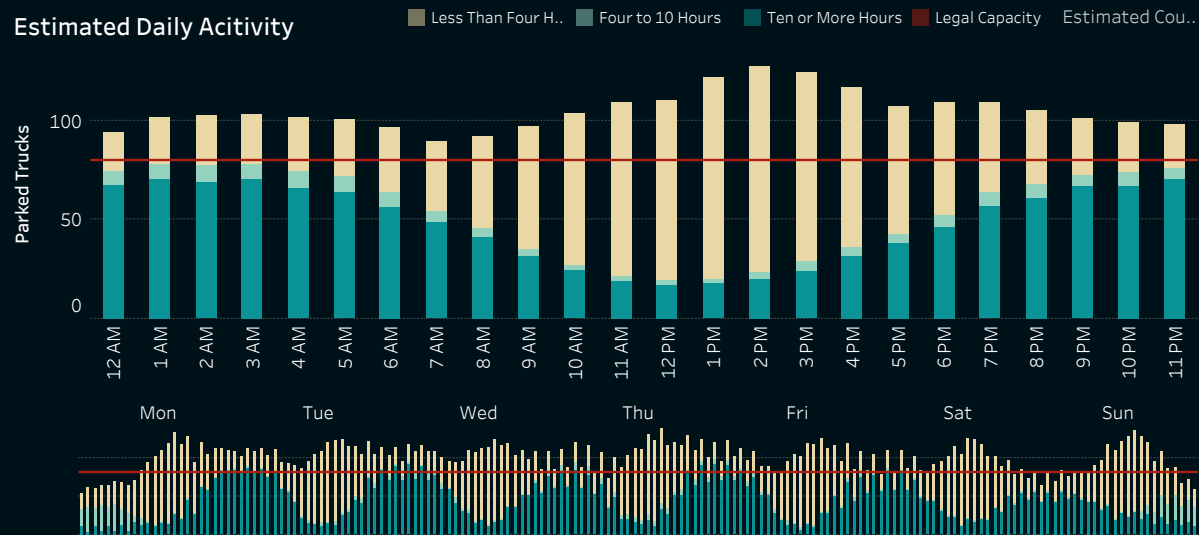


I-75, Whitley, Pilot Travel Center #437, Exit 11

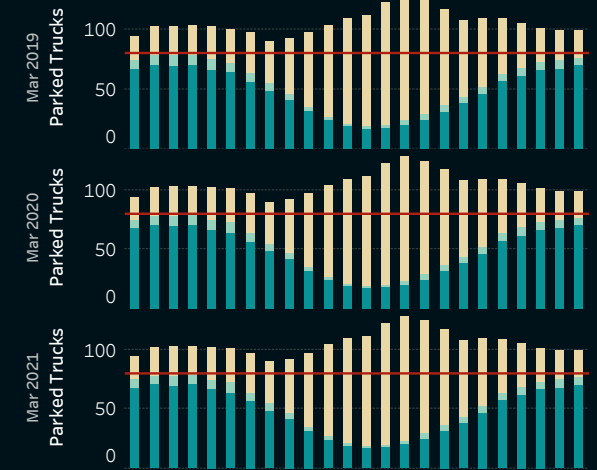
Factor: 3.160
Location ID: 74p



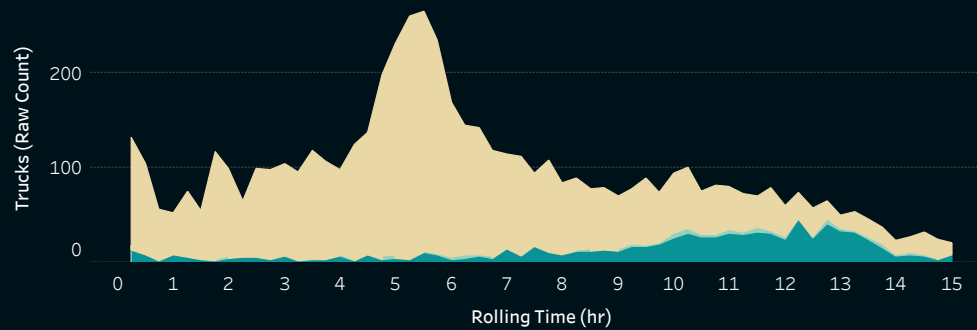
Estimated Daily Activity



Three Year Trend



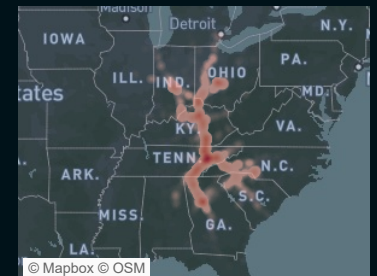
Time Since Last 10 or More Hour Stop



Prior Stop

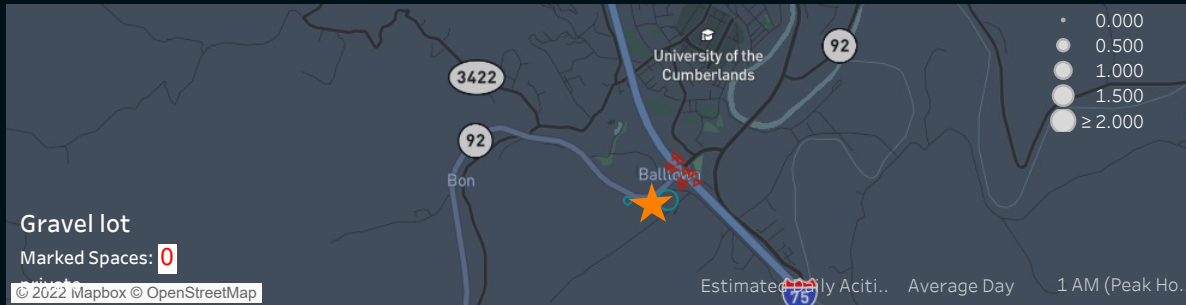


Next Stop

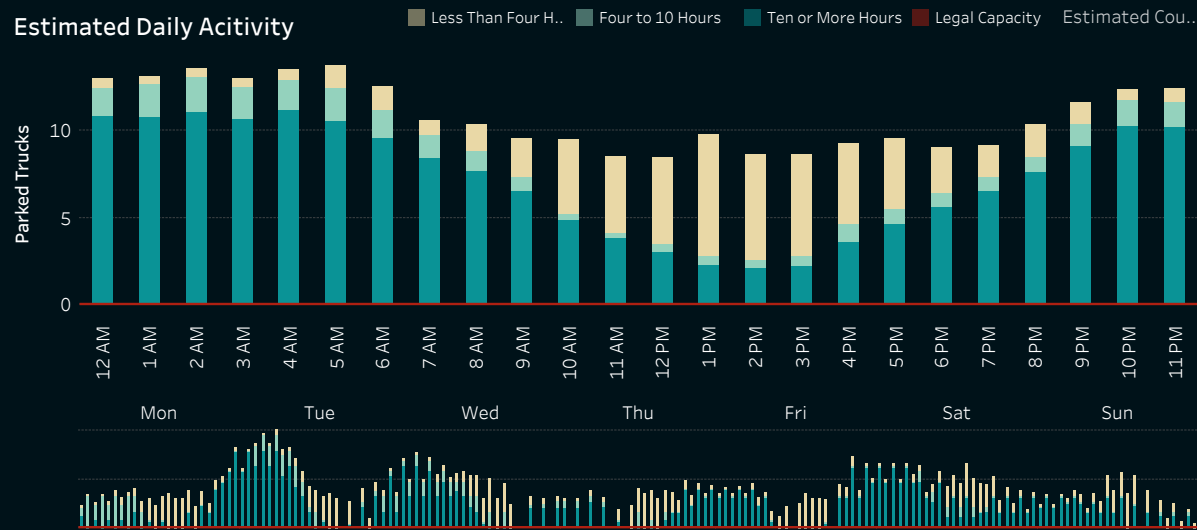


I-75, Whitley, Unknown Gravel Lot I-75, Exit 11

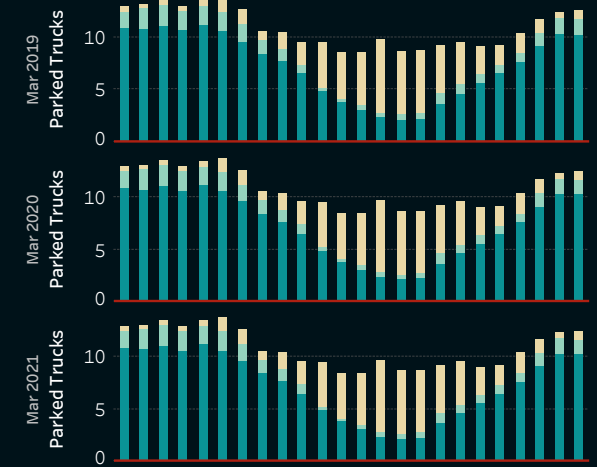
Factor: 3.160
Location ID: 169p



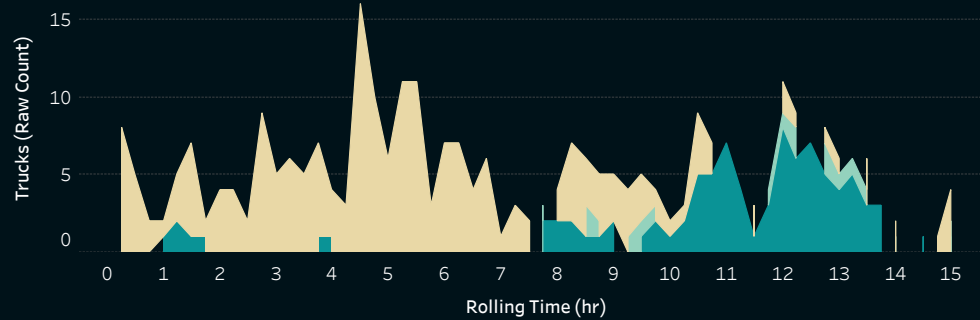
Estimated Daily Activity



Three Year Trend



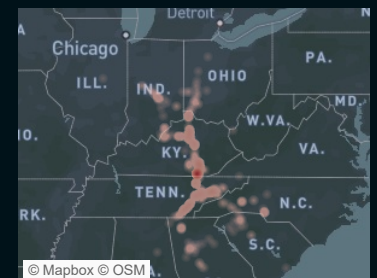
Time Since Last 10 or More Hour Stop



Prior Stop

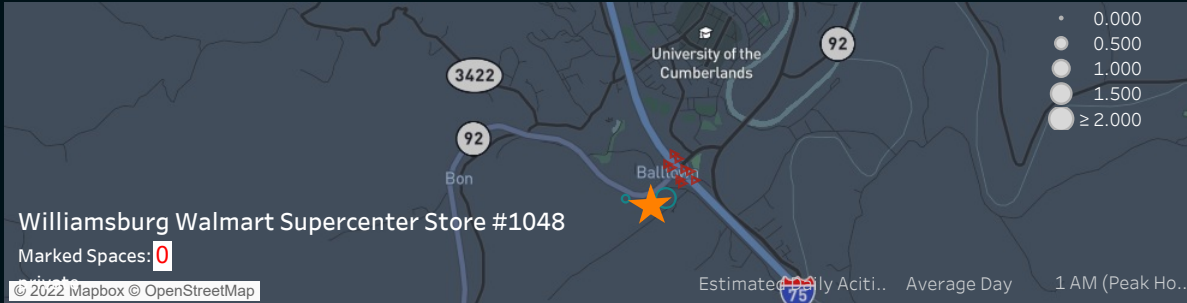


Next Stop

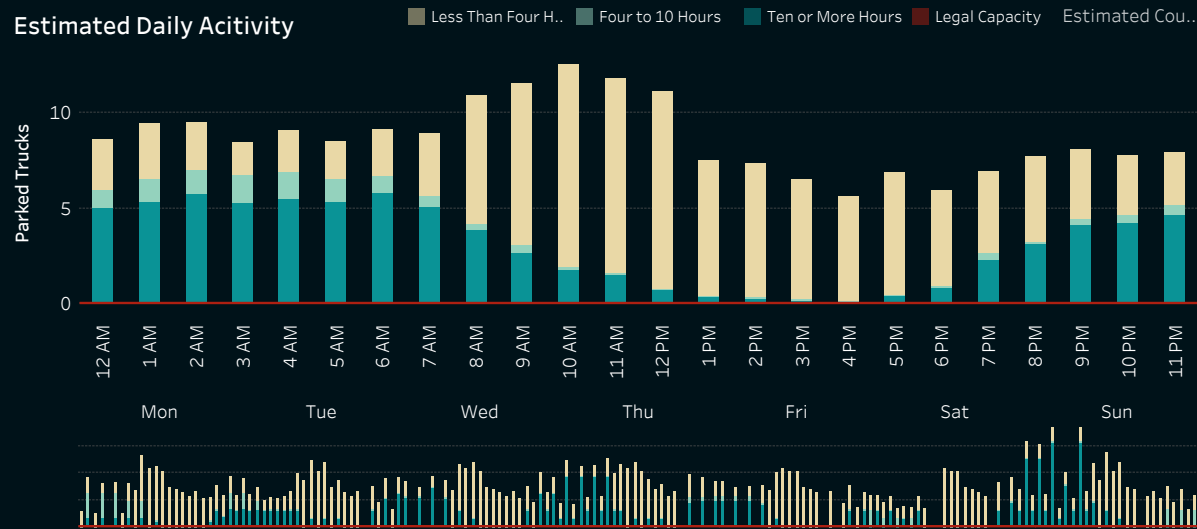


I-75, Whitley, Williamsburg Walmart Supercenter Store #1048, Exit 11

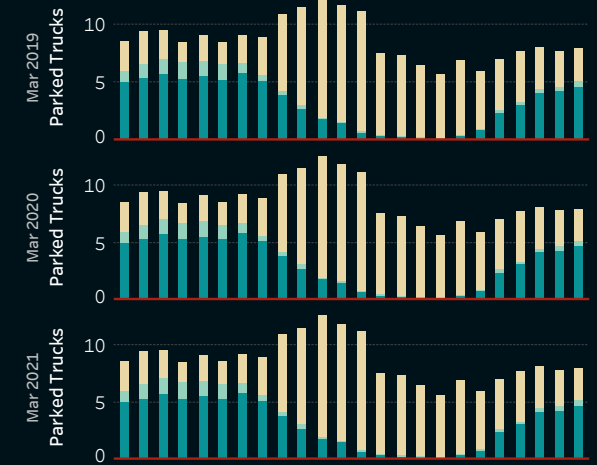
Factor: 3.160
Location ID: 168p



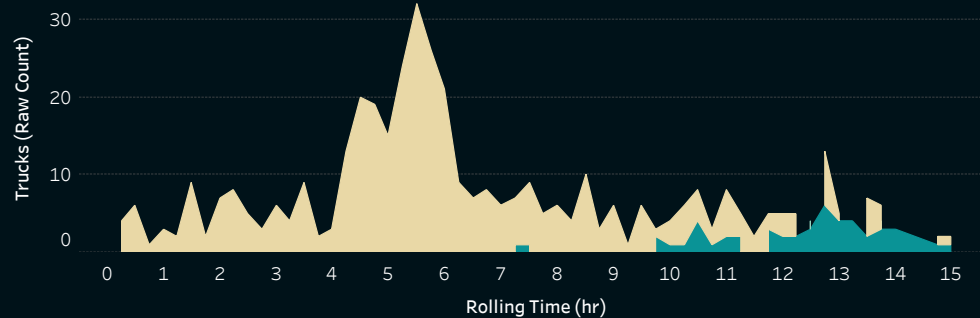
Estimated Daily Activity



Three Year Trend



Time Since Last 10 or More Hour Stop



Prior Stop

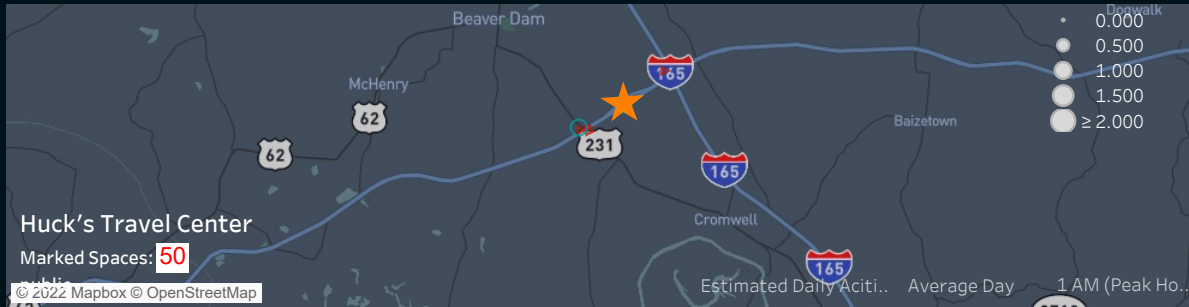


Next Stop

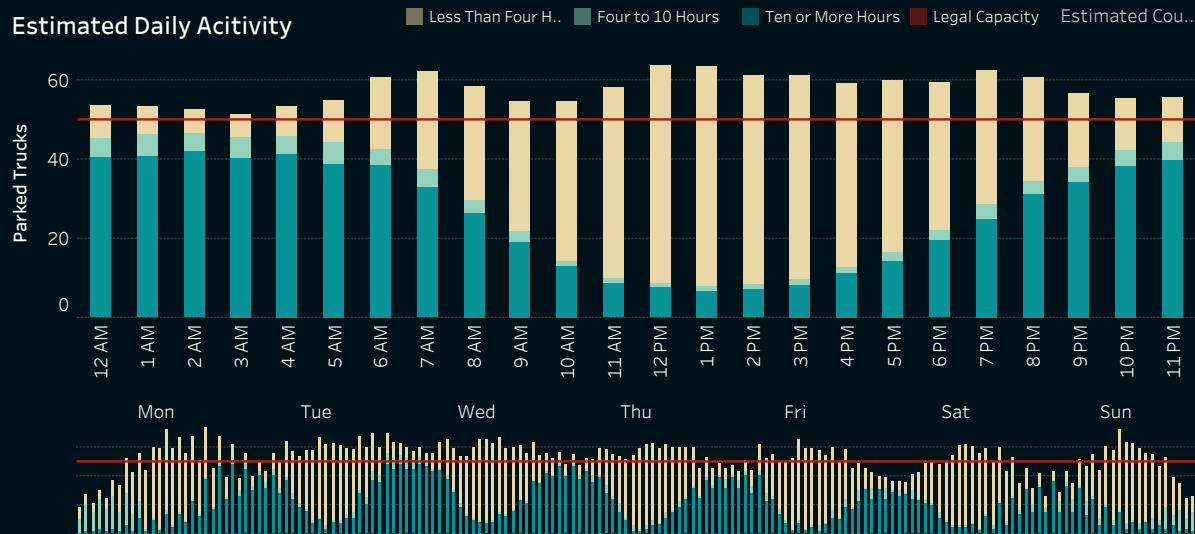


I-165, Ohio, Huck's Travel Center, Exit 41B

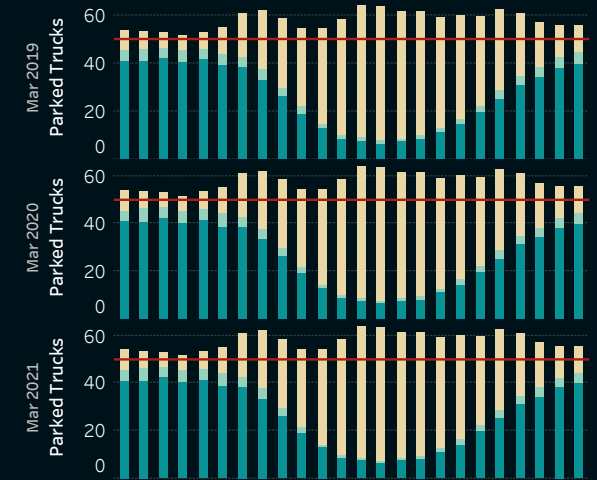
Factor: 3.720
Location ID: 94p



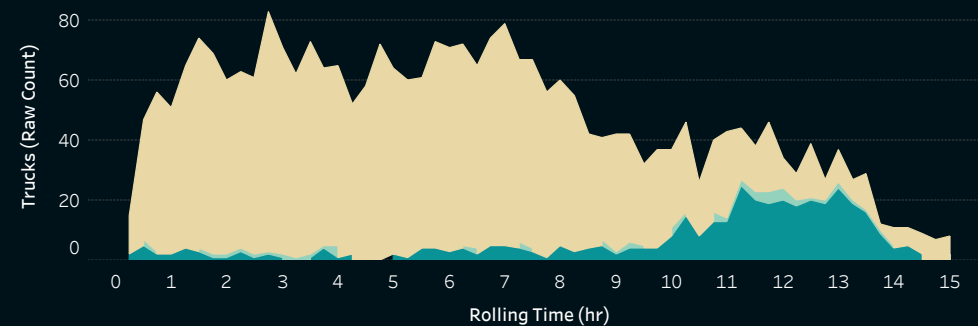
Estimated Daily Activity



Three Year Trend



Time Since Last 10 or More Hour Stop



Prior Stop

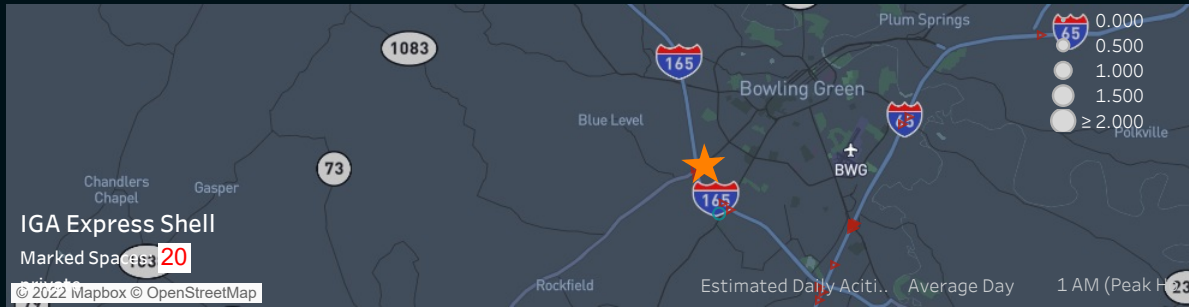


Next Stop

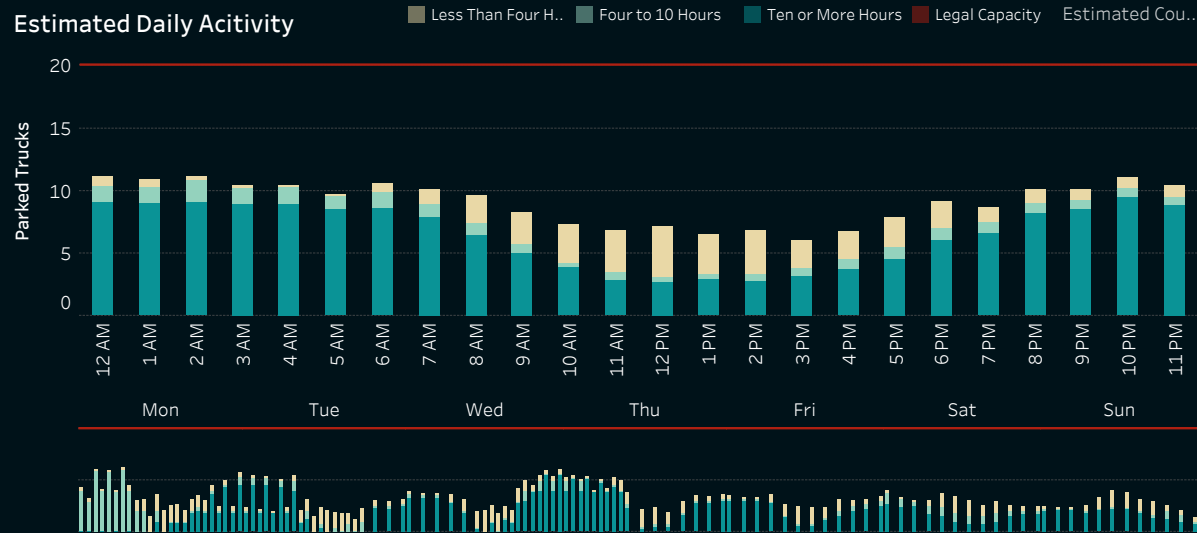


I-165, Warren, IGA Express Shell, Exit 5

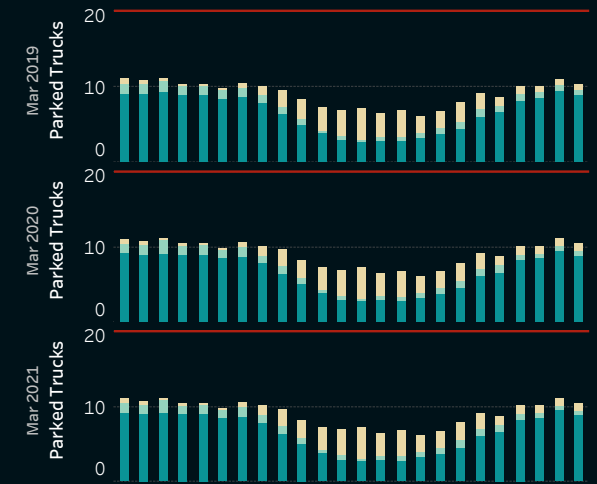
Factor: 1.970
Location ID: 119p



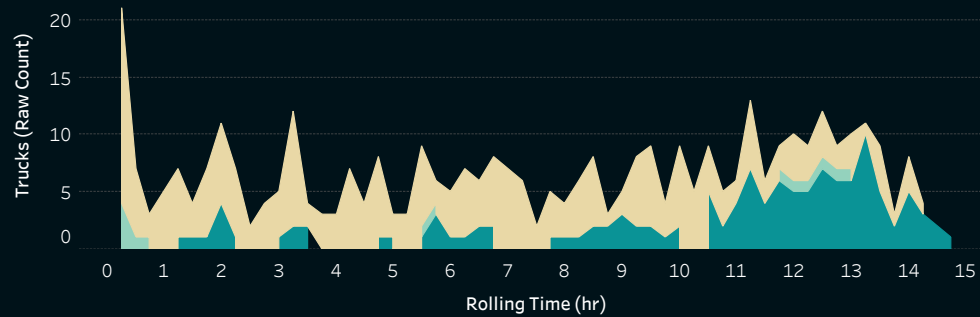
Estimated Daily Activity



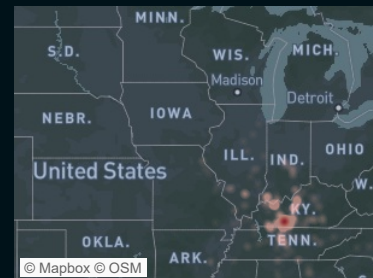
Three Year Trend



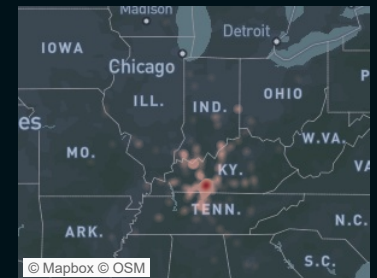
Time Since Last 10 or More Hour Stop



Prior Stop

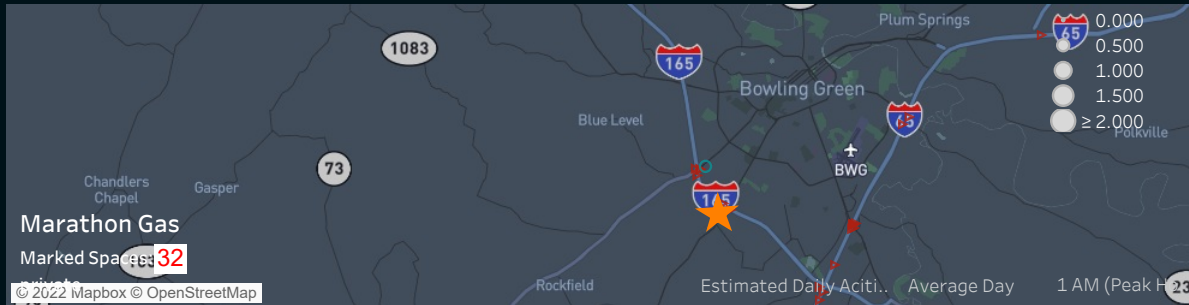


Next Stop

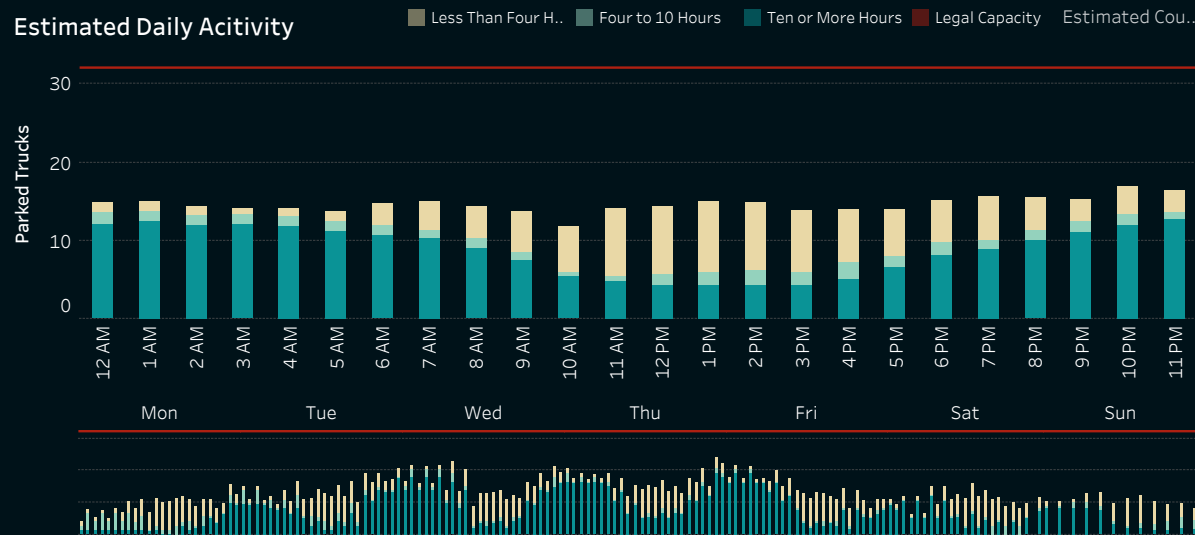


I-165, Warren, Marathon Gas, Exit 3

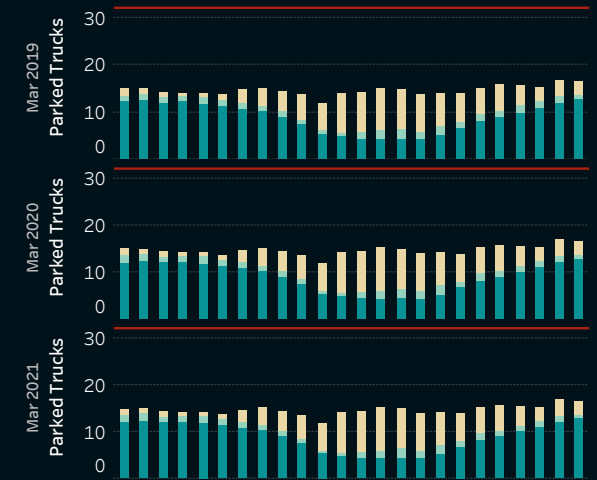
Factor: 2.740
Location ID: 118p



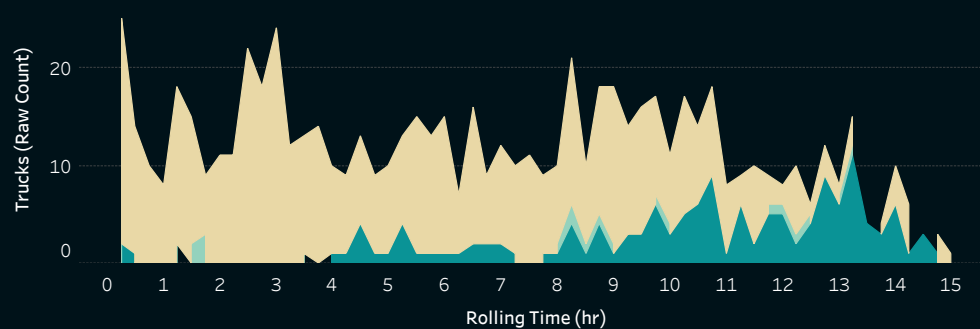
Estimated Daily Activity



Three Year Trend



Time Since Last 10 or More Hour Stop



Prior Stop

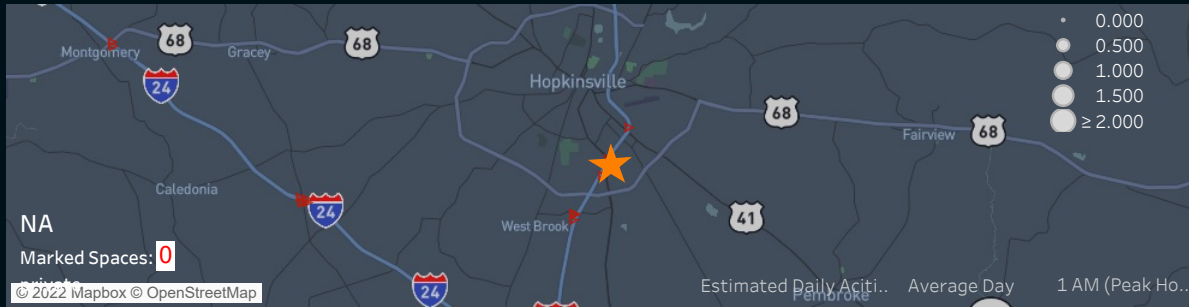


Next Stop

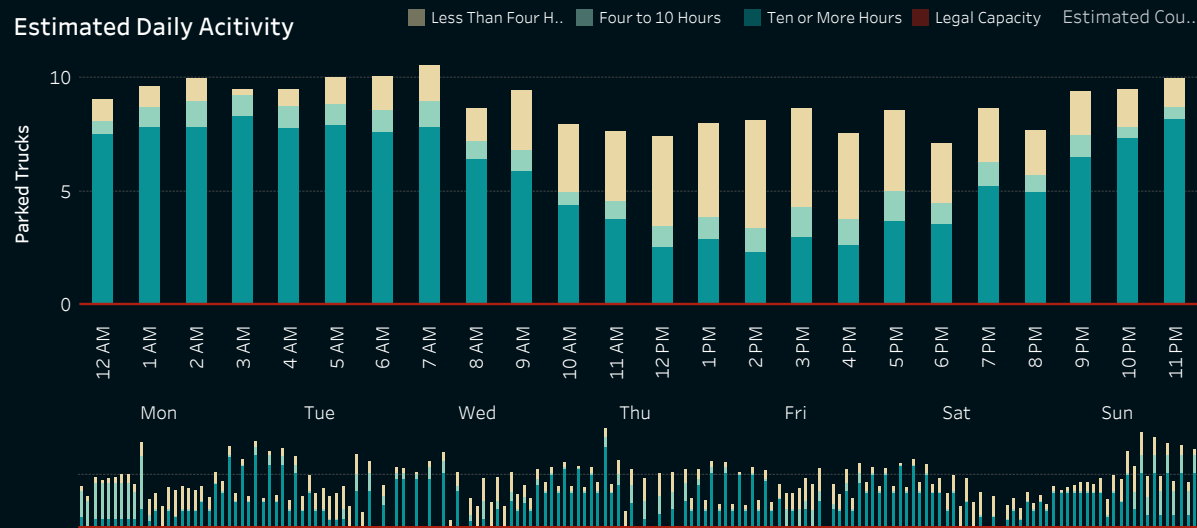


I-169 Edward T Breathitt Pkwy, Christian, Walmart Hopkinsville US-41, Exit 7

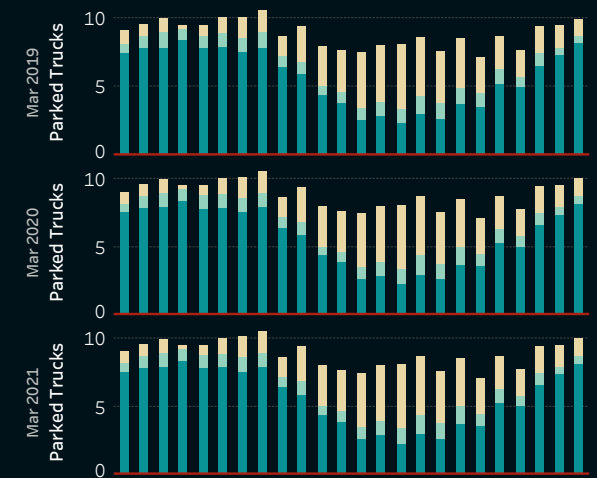
Factor: 3.400
Location ID: 30p



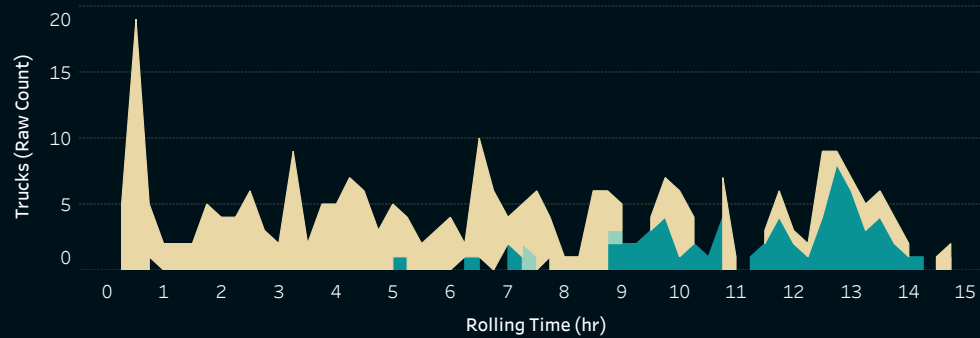
Estimated Daily Activity



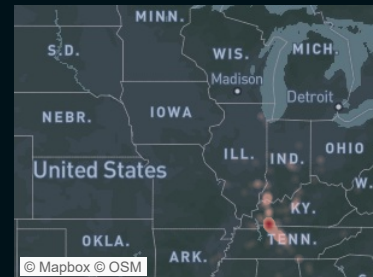
Three Year Trend



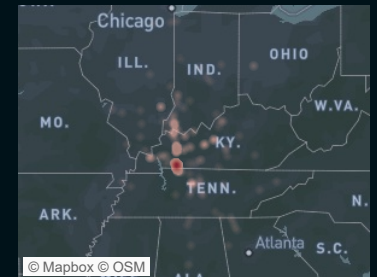
Time Since Last 10 or More Hour Stop



Prior Stop

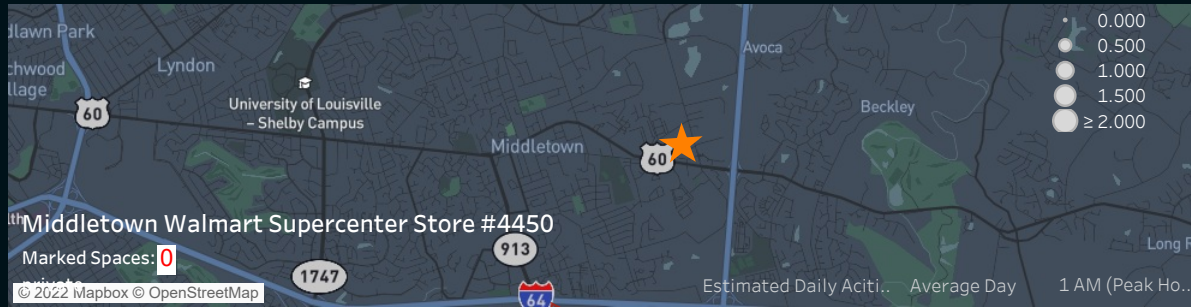


Next Stop

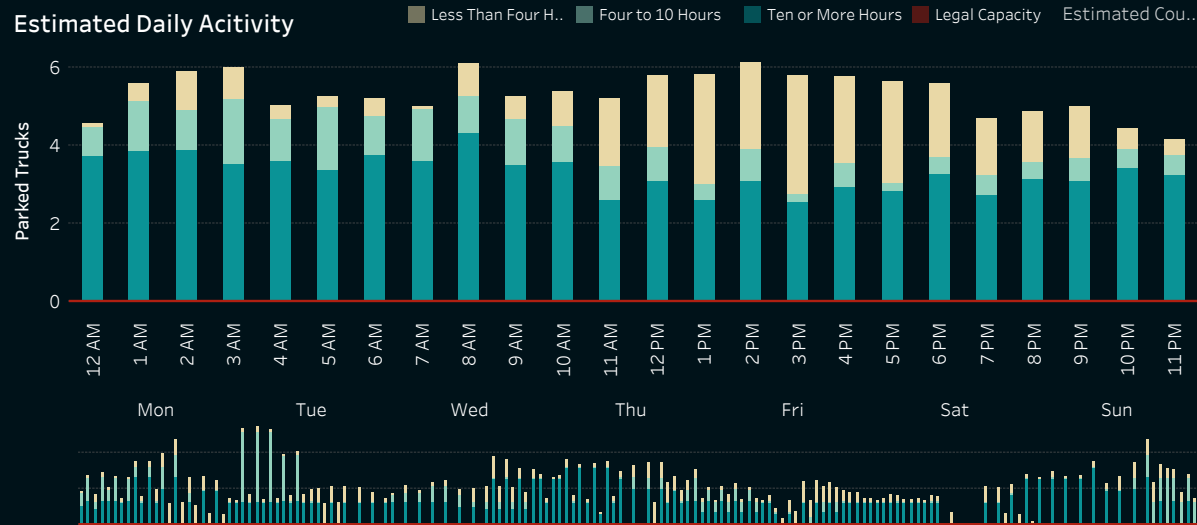


I-265, Jefferson, Middletown Walmart Supercenter Store #4, Exit 27

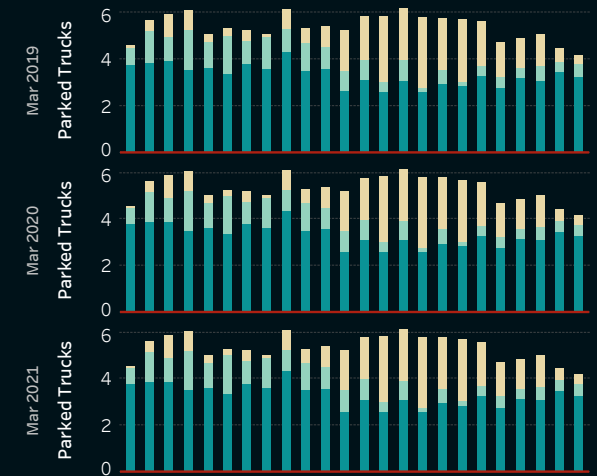
Factor: 3.230
Location ID: 28p



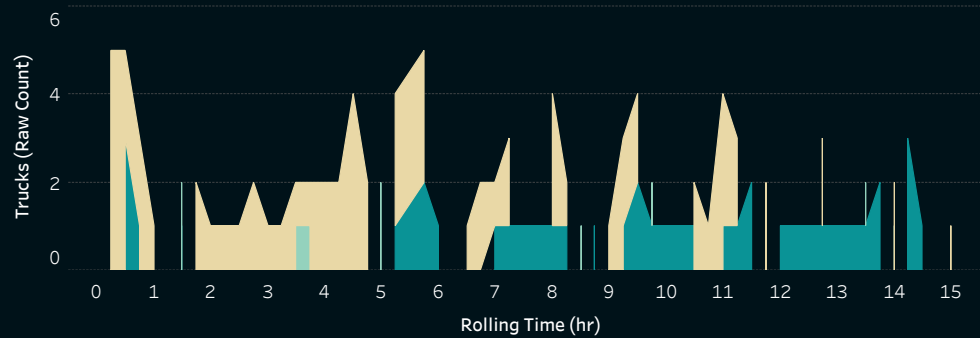
Estimated Daily Activity



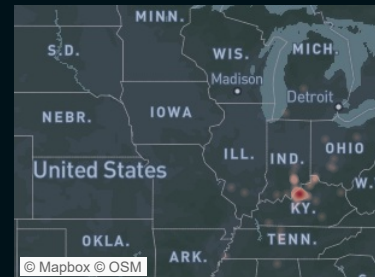
Three Year Trend



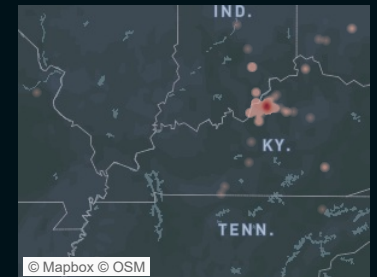
Time Since Last 10 or More Hour Stop



Prior Stop

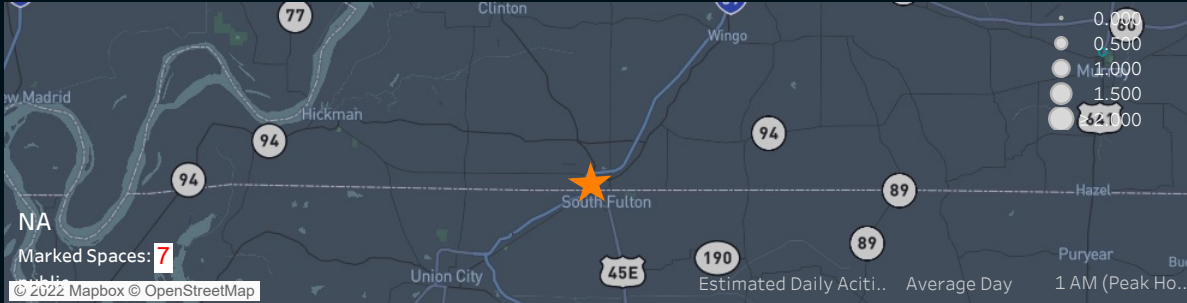


Next Stop



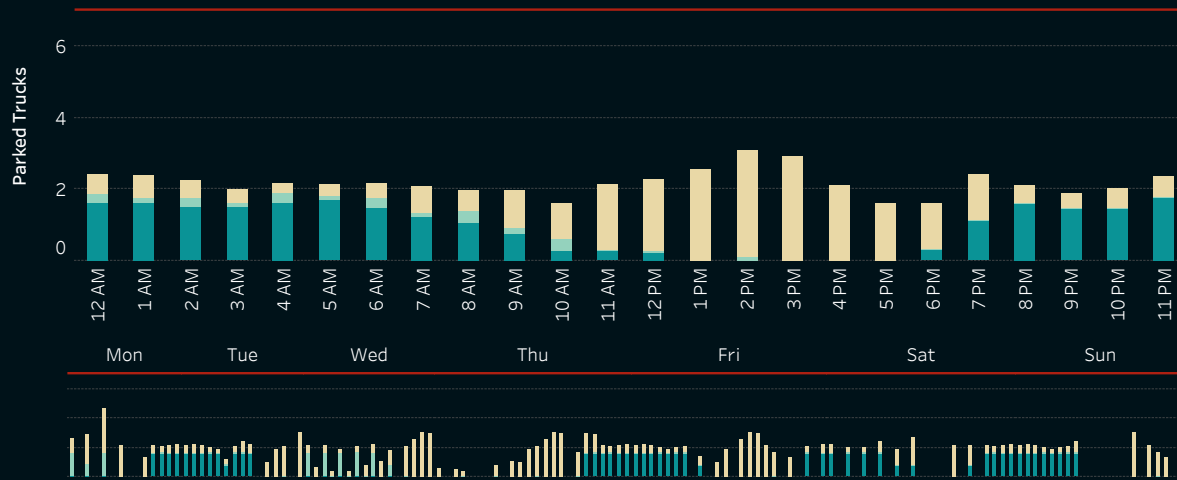
Jullian M Carroll Purchase Pkwy, Fulton, I-69 Fulton Rest Haven, MM 0

Factor: 1.620
Location ID: 79p

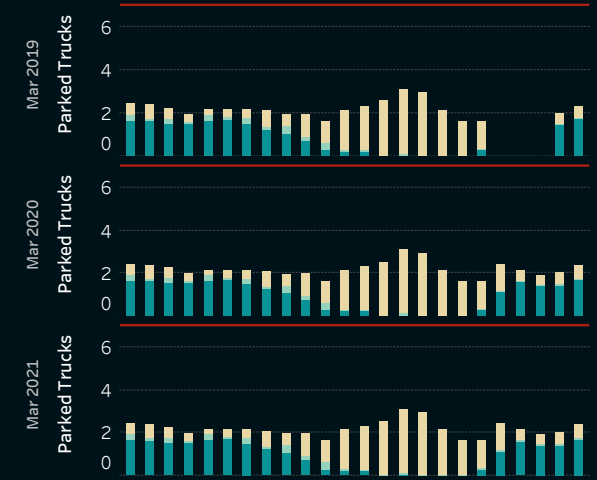


Estimated Daily Activity

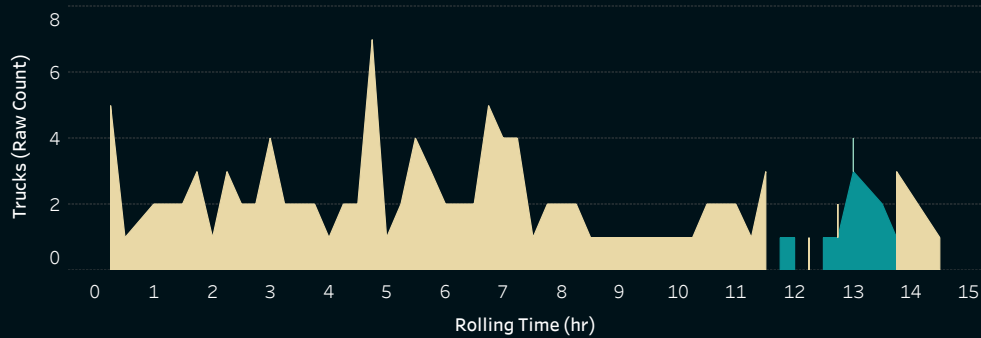
Less Than Four H.. Four to 10 Hours Ten or More Hours Legal Capacity Estimated Cou..



Three Year Trend



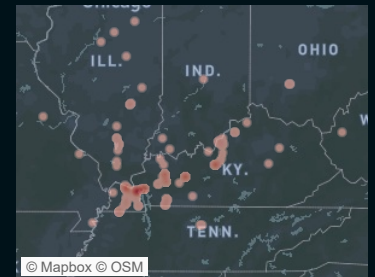
Time Since Last 10 or More Hour Stop



Prior Stop

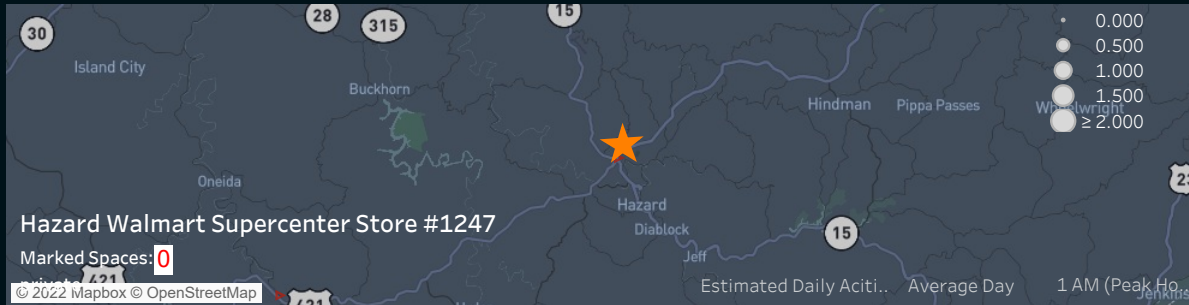


Next Stop

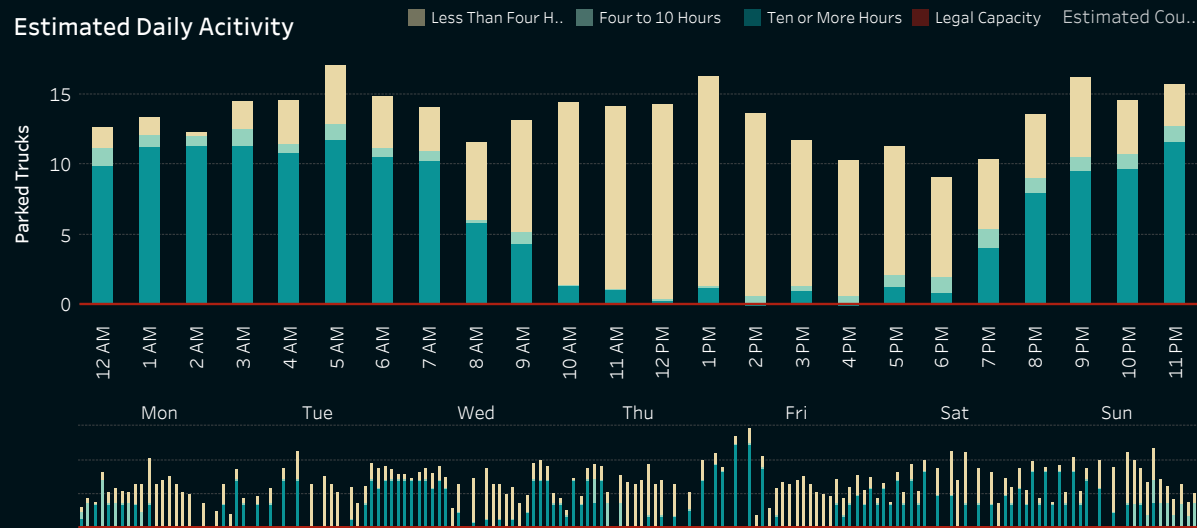


KY-80, Perry, Hazard Walmart Supercenter Store #1247, MM 9

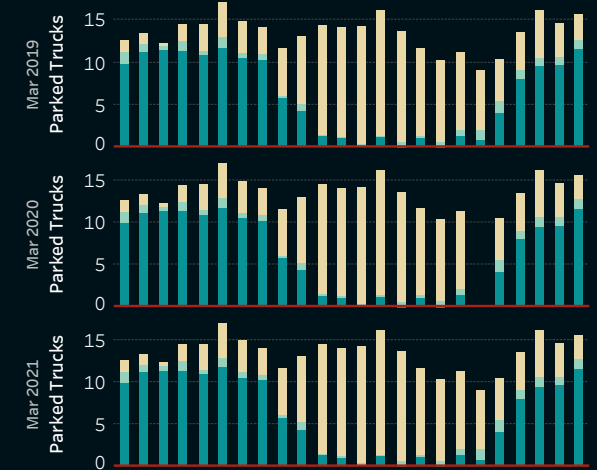
Factor: 7.100
Location ID: 2p



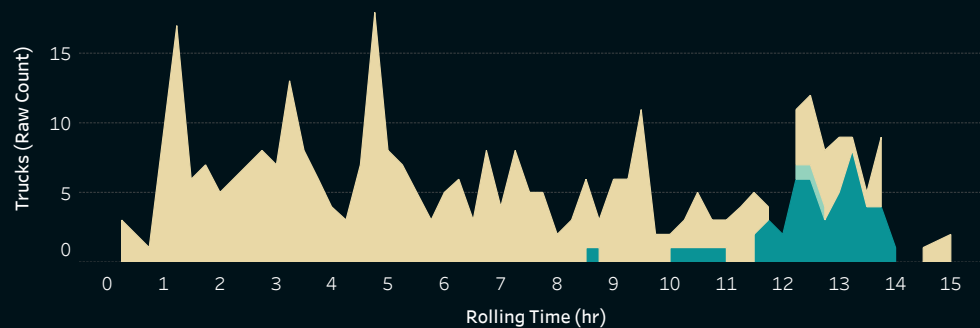
Estimated Daily Activity



Three Year Trend



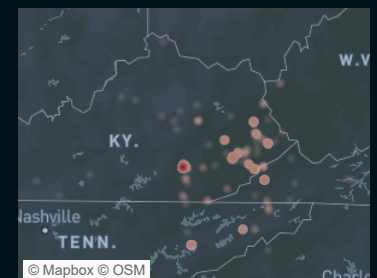
Time Since Last 10 or More Hour Stop



Prior Stop

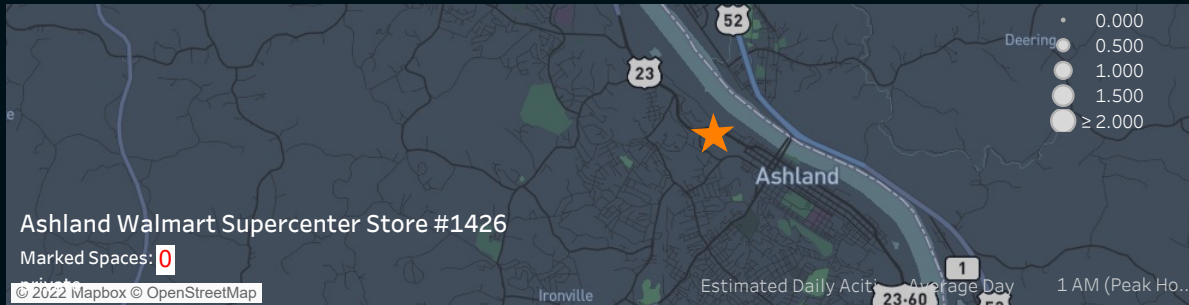


Next Stop

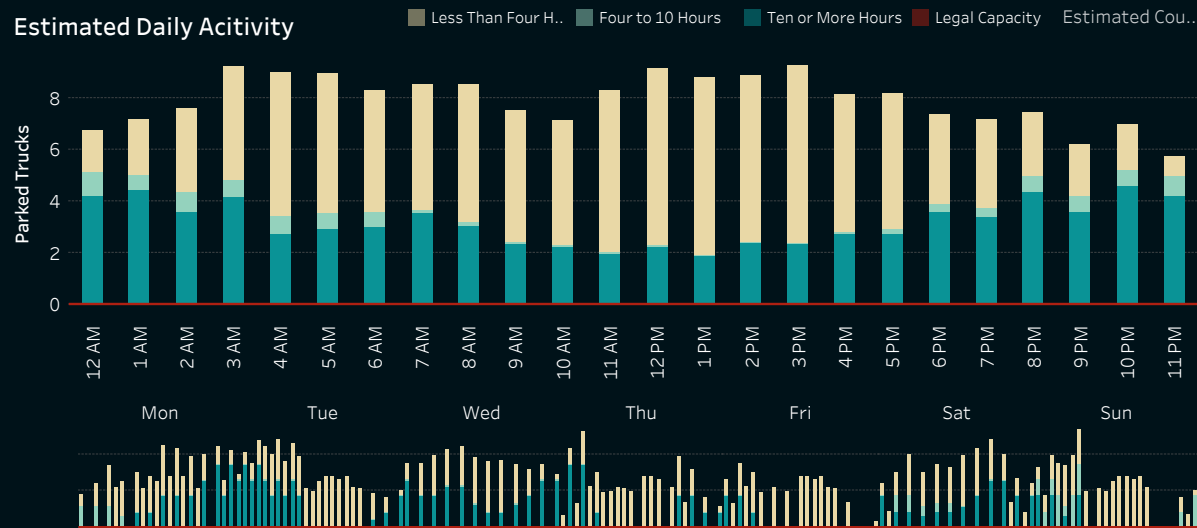


US-23, Boyd, Ashland Walmart Supercenter Store #1426, MM 20

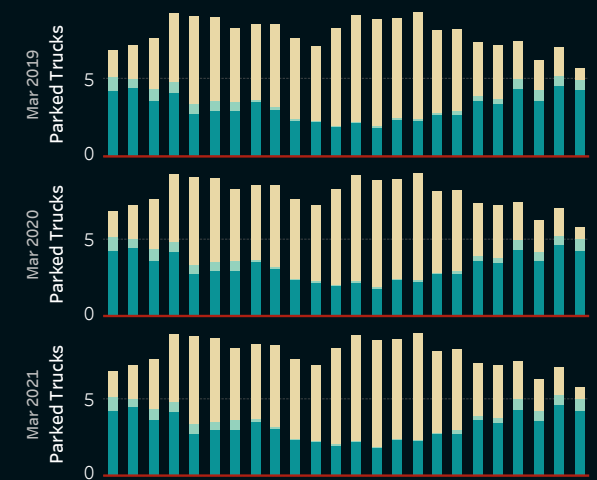
Factor: 4.330
Location ID: 190p



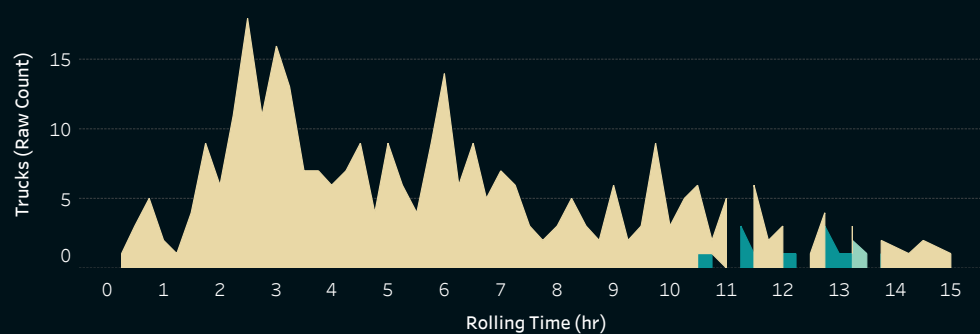
Estimated Daily Activity



Three Year Trend



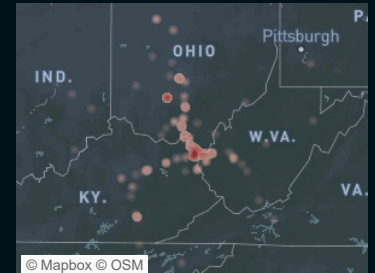
Time Since Last 10 or More Hour Stop



Prior Stop

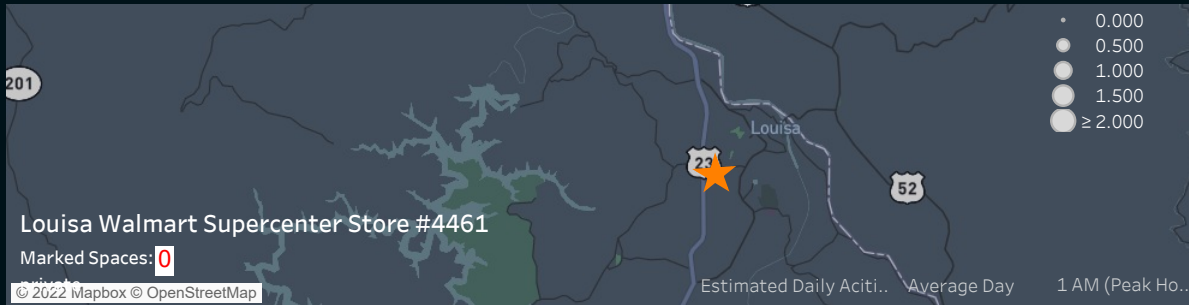


Next Stop

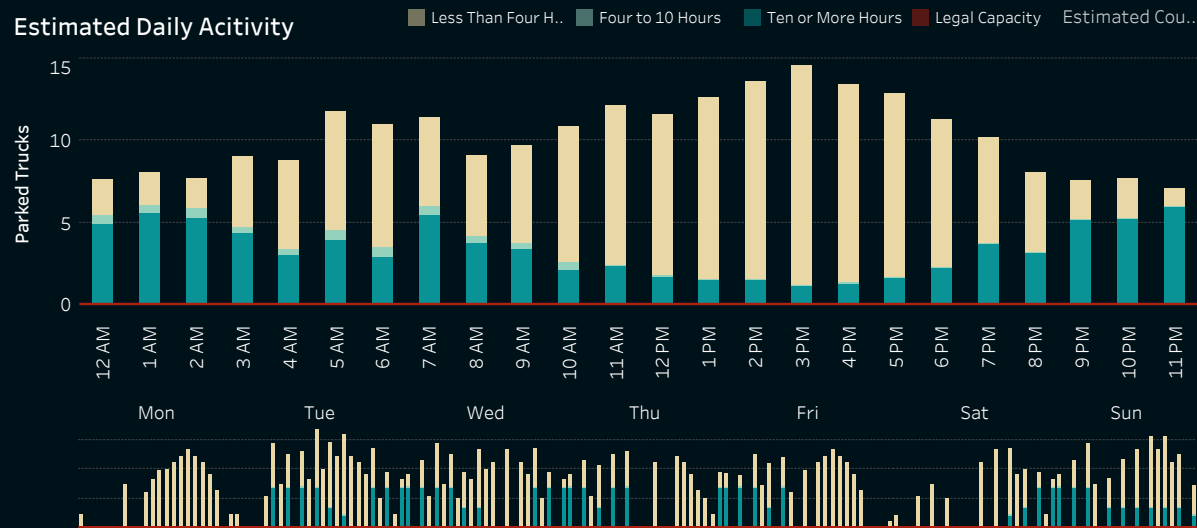


US-23, Lawrence, Louisa Walmart Supercenter Store #4461, MM 17

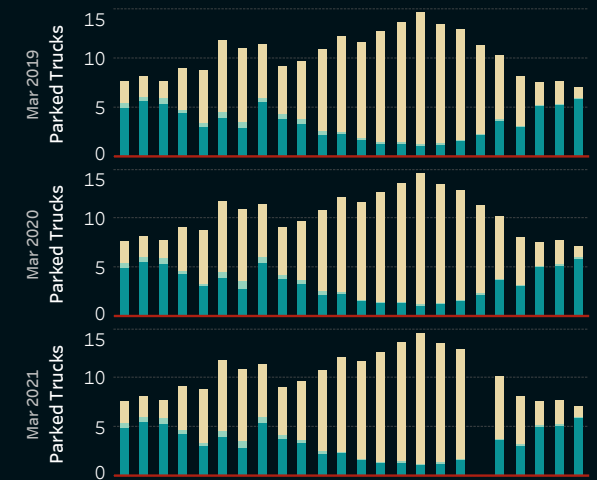
Factor: 7.080
Location ID: 192p



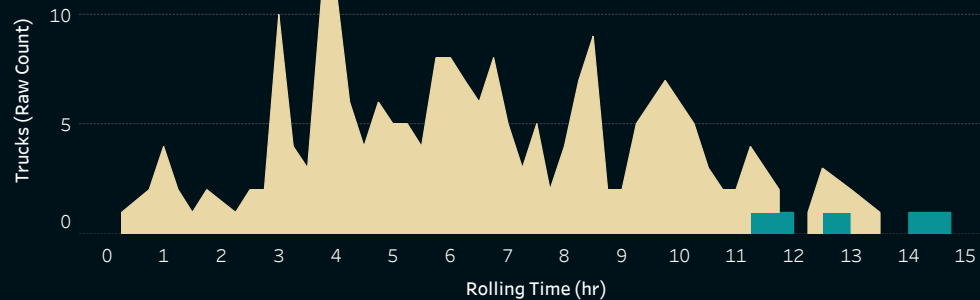
Estimated Daily Activity



Three Year Trend



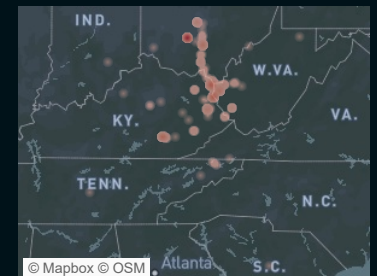
Time Since Last 10 or More Hour Stop



Prior Stop

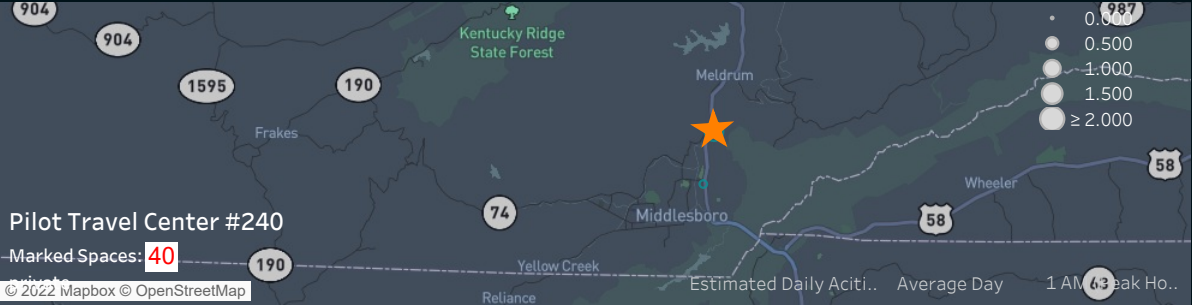


Next Stop

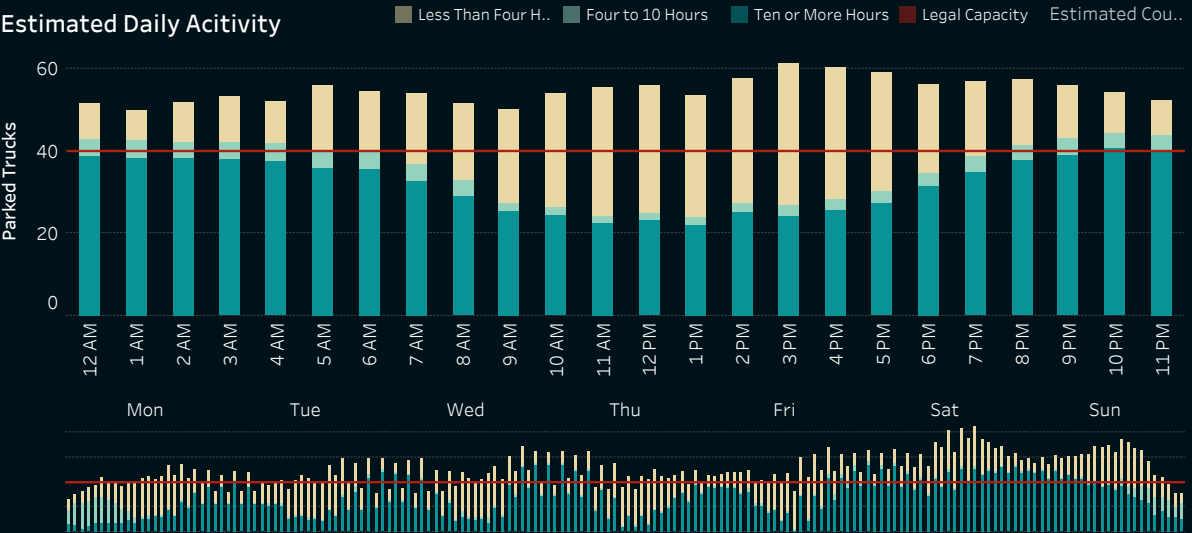


US-25E N 12th St, Bell, Pilot Travel Center #240, MM 4

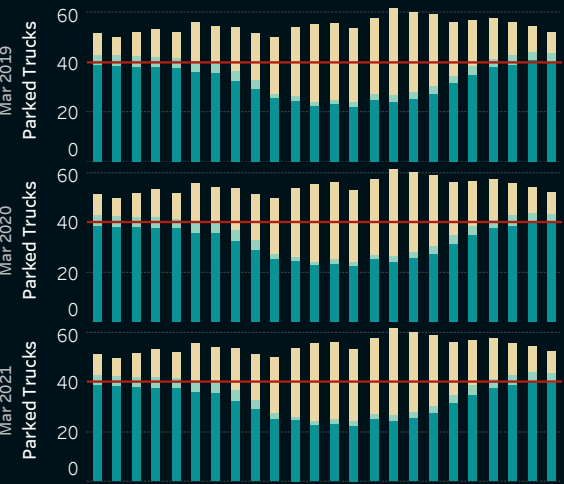
Factor: 4.600
Location ID: 107p



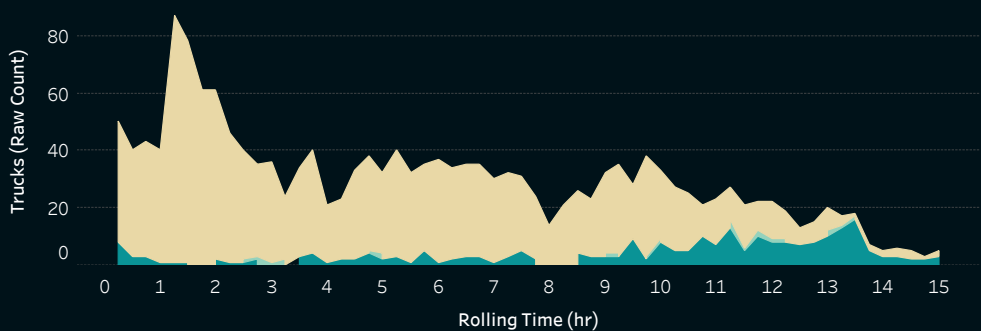
Estimated Daily Activity



Three Year Trend



Time Since Last 10 or More Hour Stop



Prior Stop


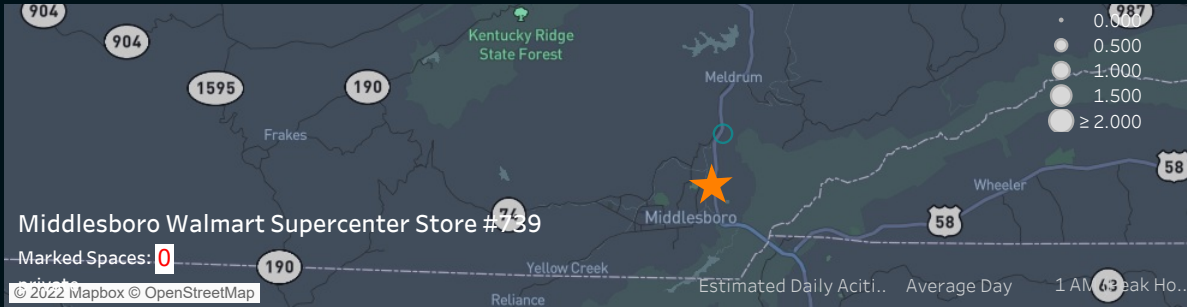


Next Stop

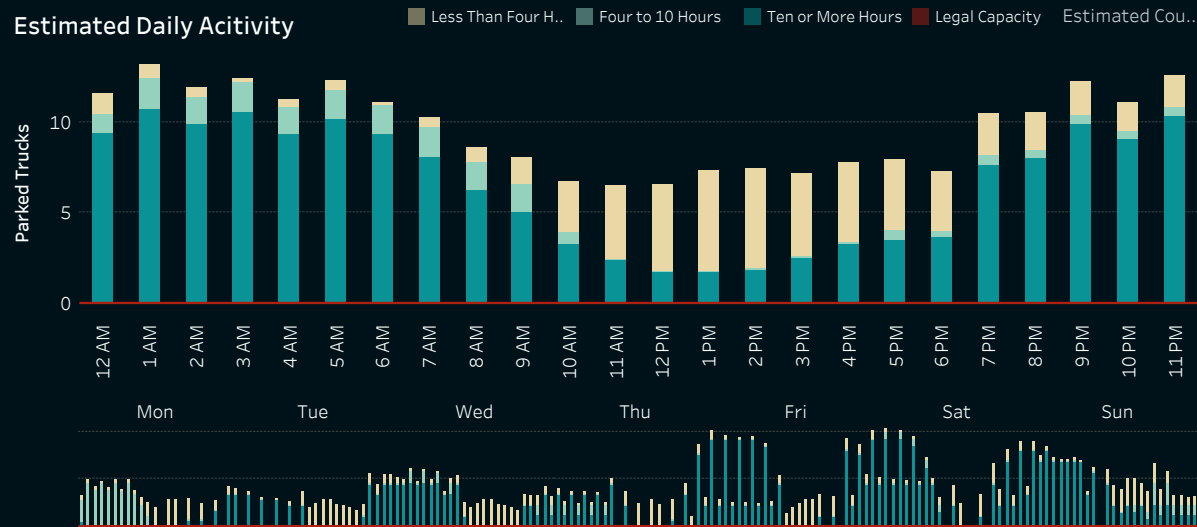


US-25E, Bell, Middlesboro Walmart Supercenter Store #739, MM 3

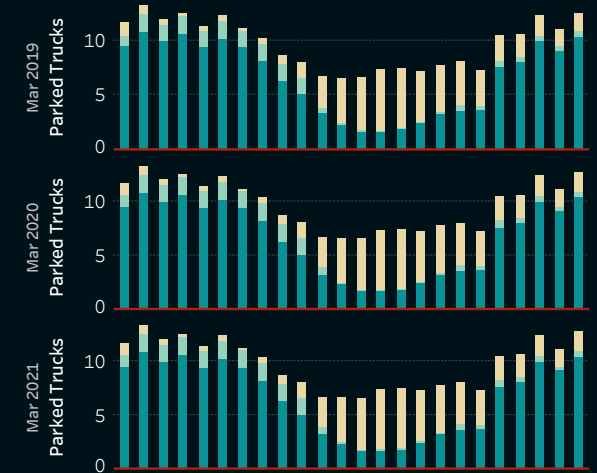
Factor: 4.600
Location ID: 170p



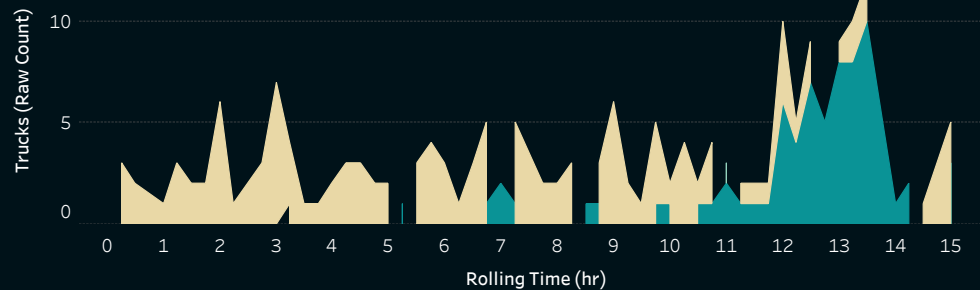
Estimated Daily Activity



Three Year Trend



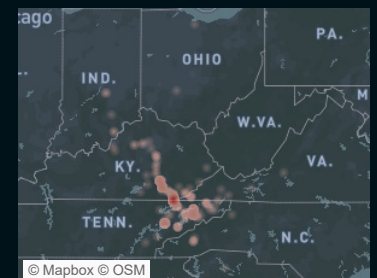
Time Since Last 10 or More Hour Stop



Prior Stop

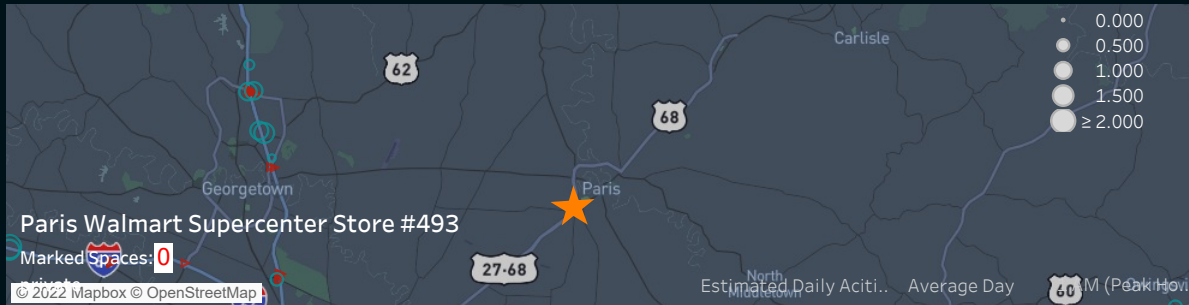


Next Stop

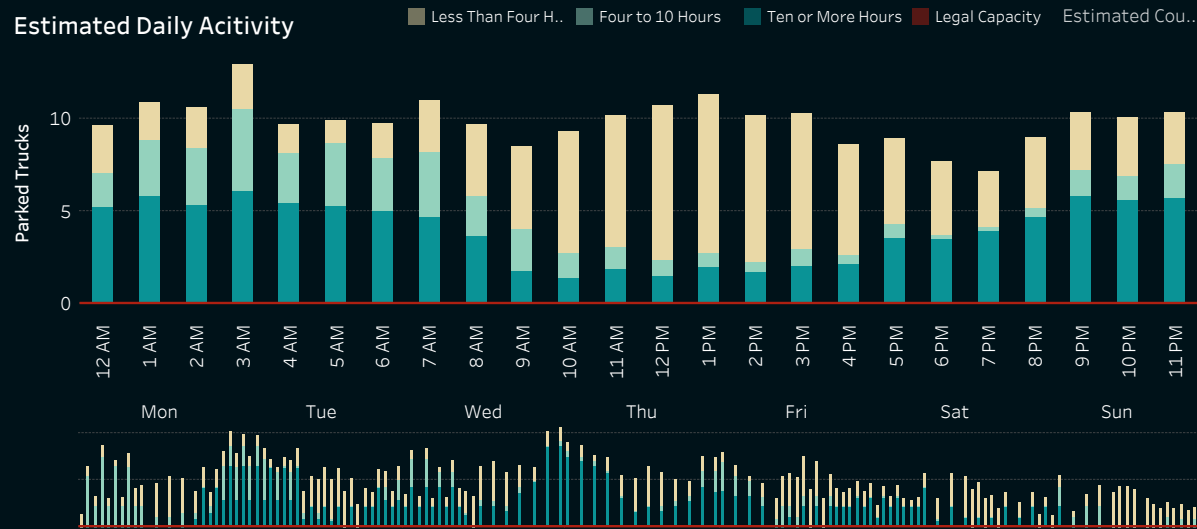


US-27, Bourbon, Paris Walmart Supercenter Store #493, MM 7

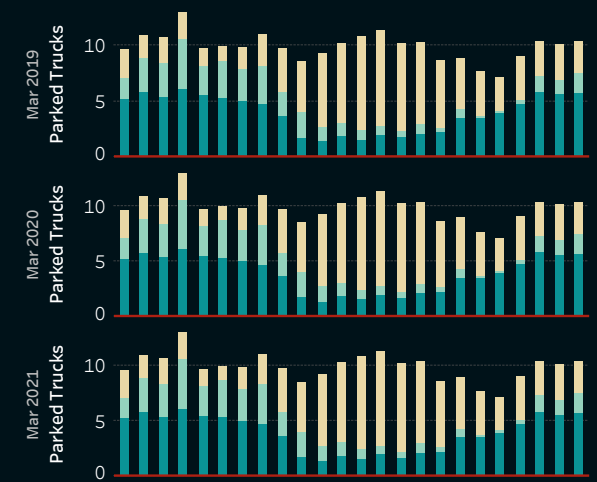
Factor: 4.300
Location ID: 202p



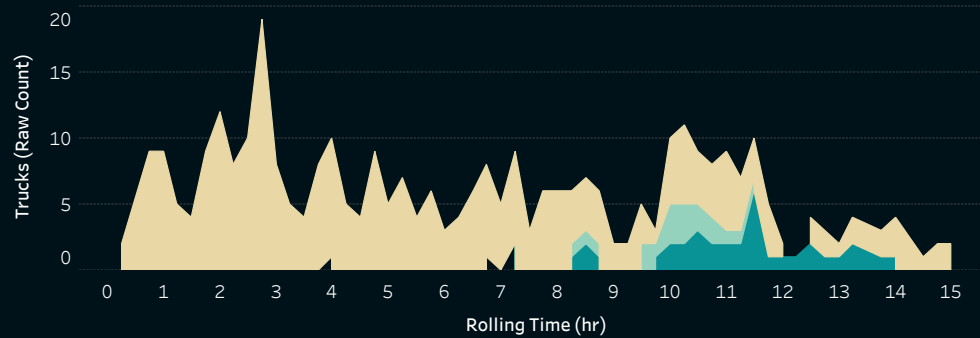
Estimated Daily Activity



Three Year Trend



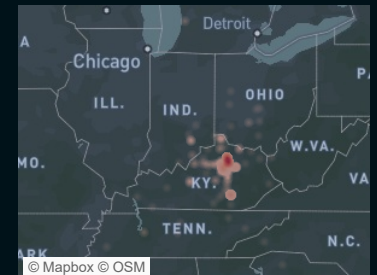
Time Since Last 10 or More Hour Stop



Prior Stop

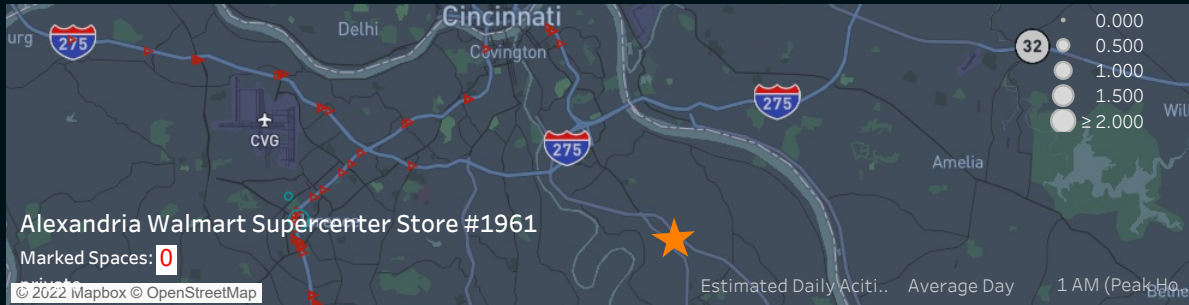


Next Stop

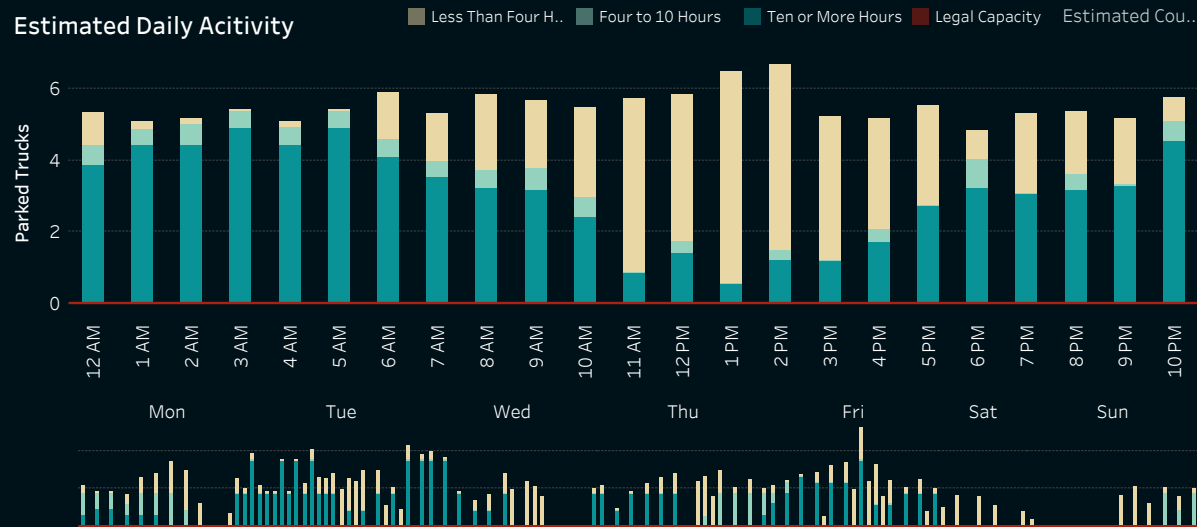


US-27, Campbell, Alexandria Walmart Supercenter Store #19, MM 12

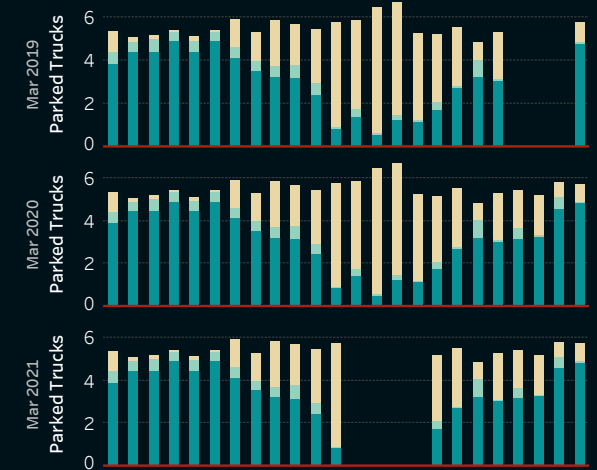
Factor: 4.410
Location ID: 175p



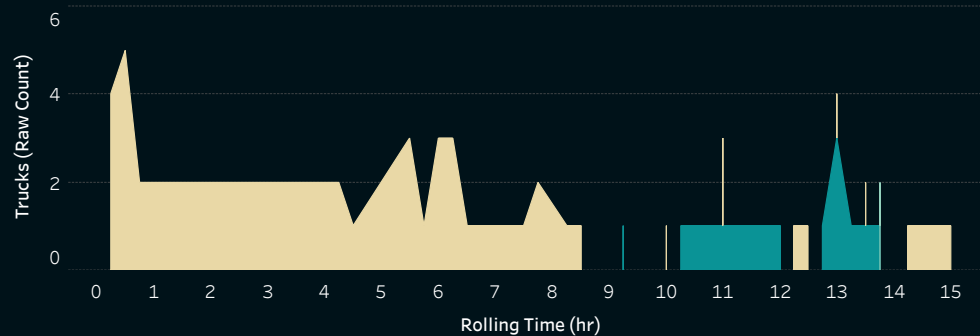
Estimated Daily Activity



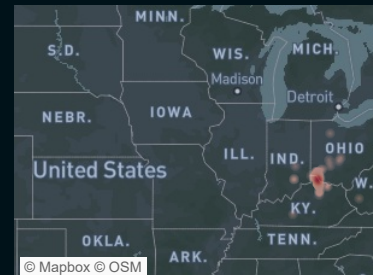
Three Year Trend



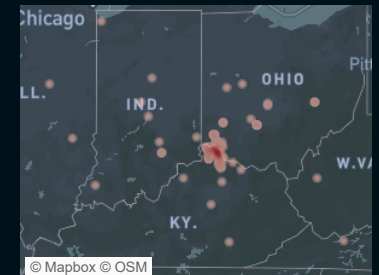
Time Since Last 10 or More Hour Stop



Prior Stop

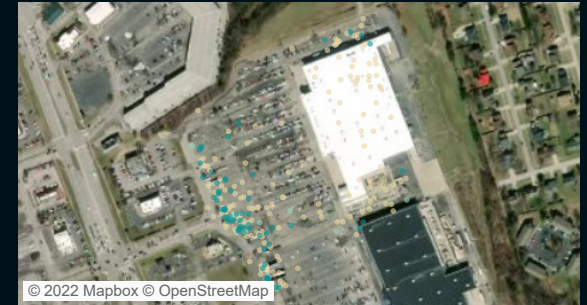
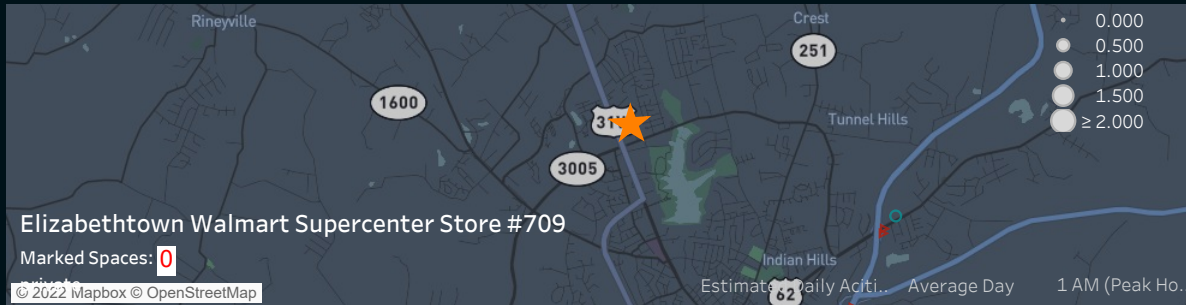


Next Stop

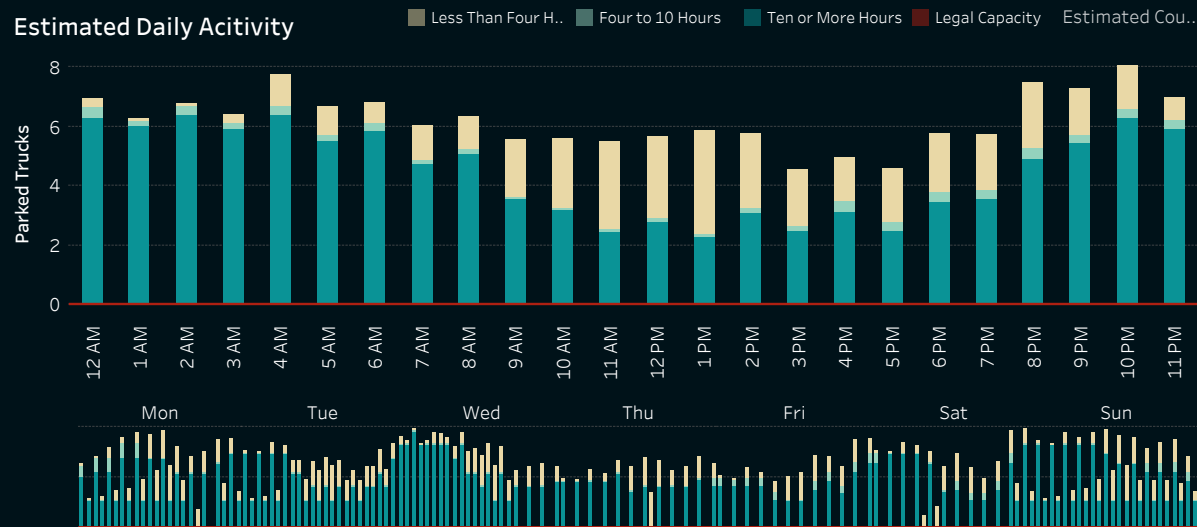


US-31W, Hardin, Elizabethtown Walmart Supercenter Store #709, MM 20

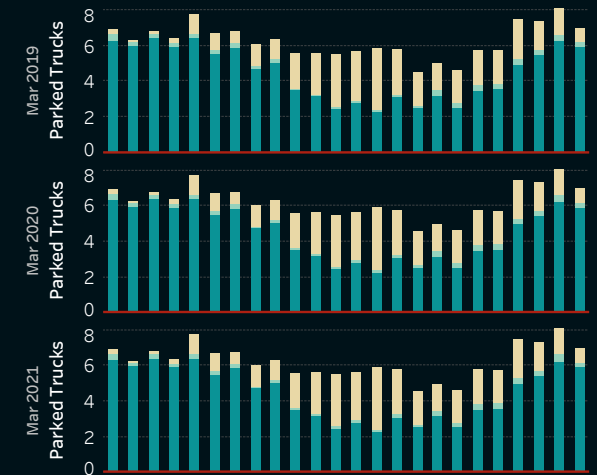
Factor: 2.749
Location ID: 215p



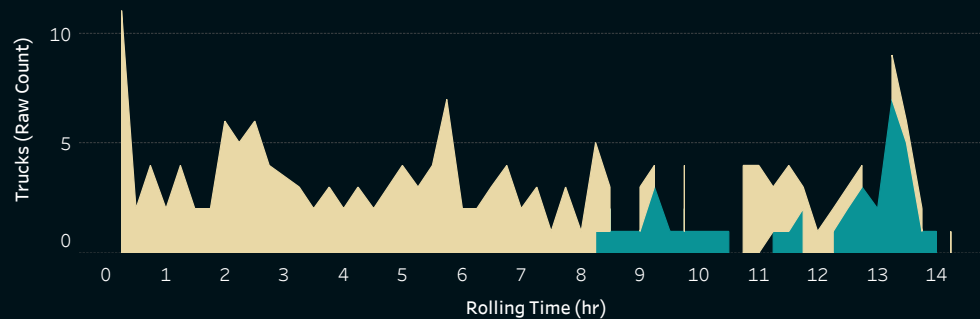
Estimated Daily Activity



Three Year Trend



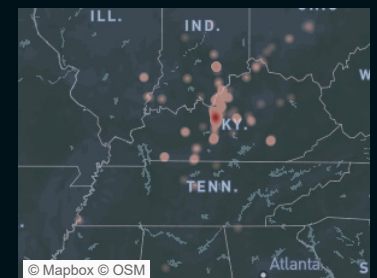
Time Since Last 10 or More Hour Stop



Prior Stop

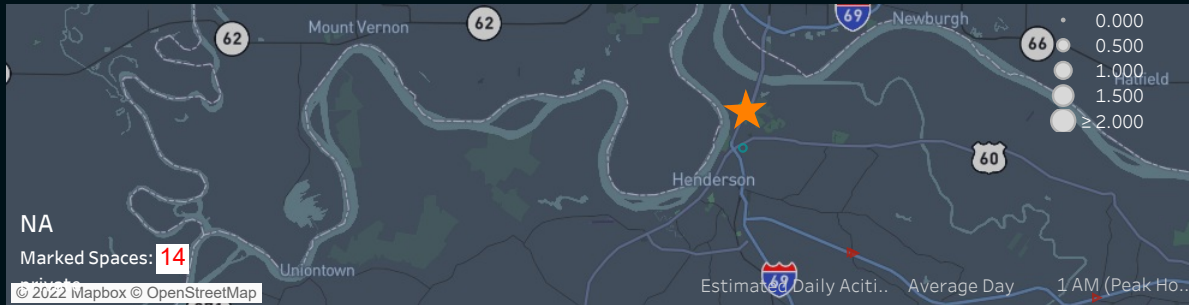


Next Stop

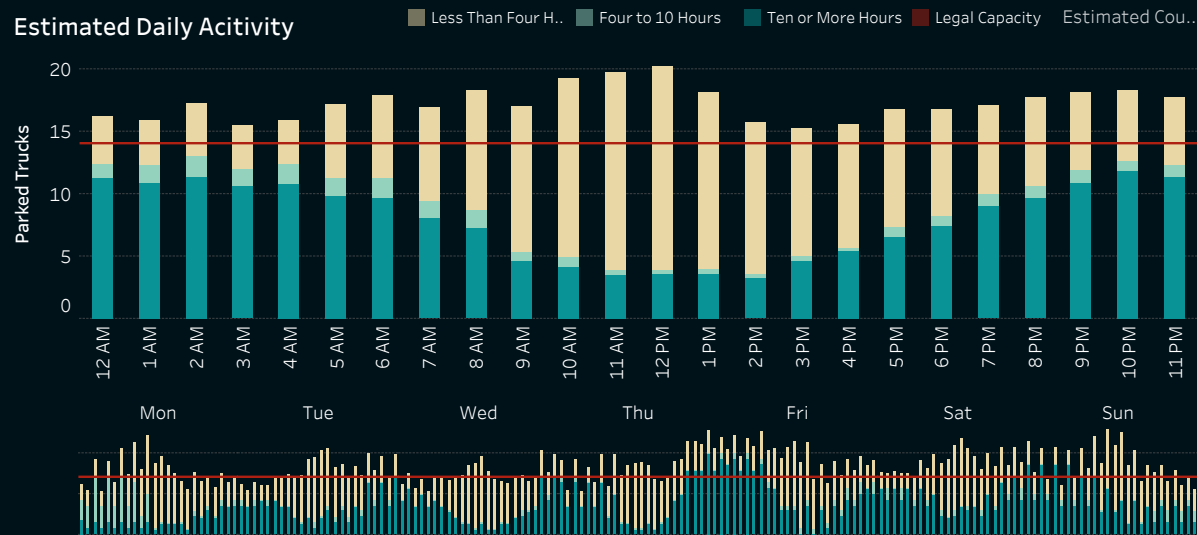


US-41 North, Henderson, Circle K Henderson, MM 18

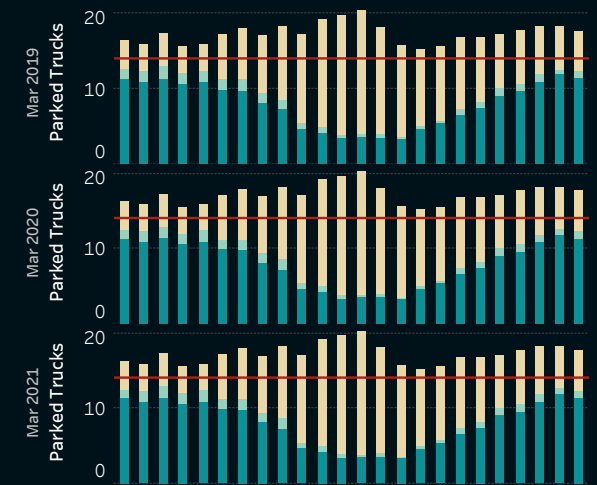
Factor: 2.870
Location ID: 219p



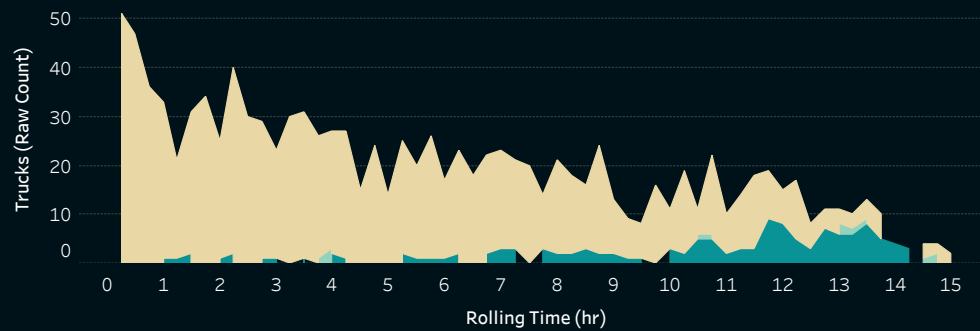
Estimated Daily Activity



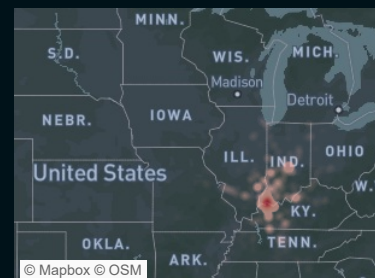
Three Year Trend



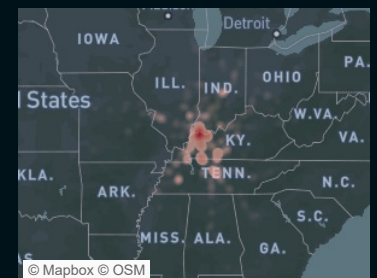
Time Since Last 10 or More Hour Stop



Prior Stop


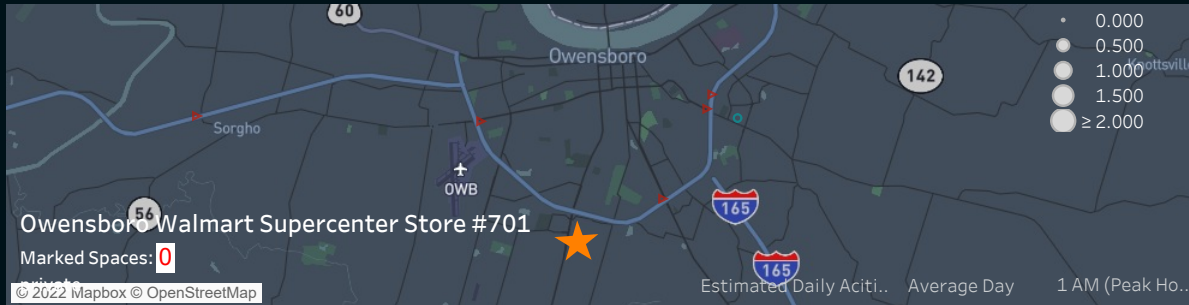


Next Stop

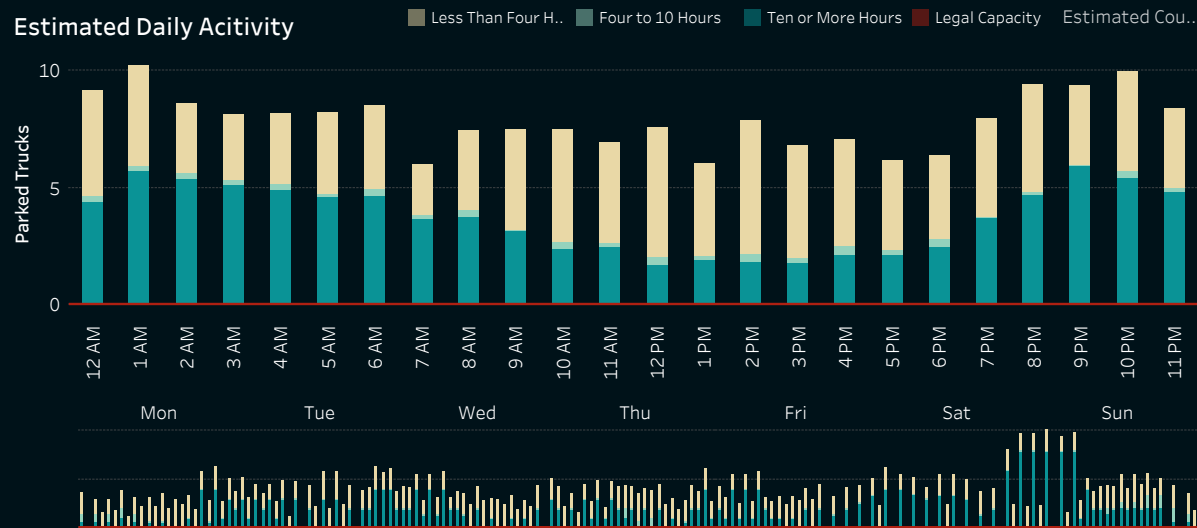


US-60, Daviess, Owensboro Walmart Supercenter Store #701, Exit 14

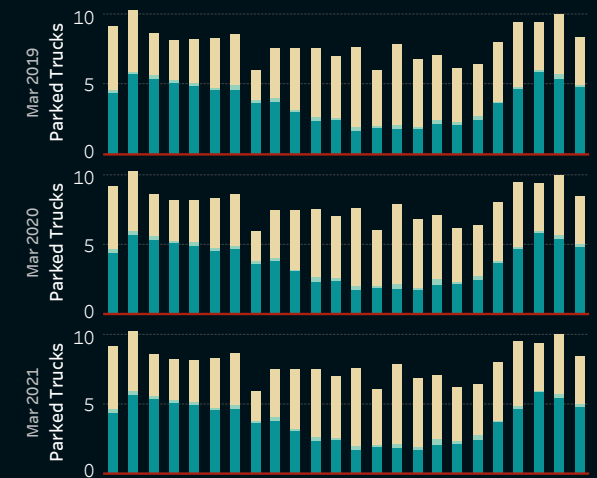
Factor: 4.000
Location ID: 184p



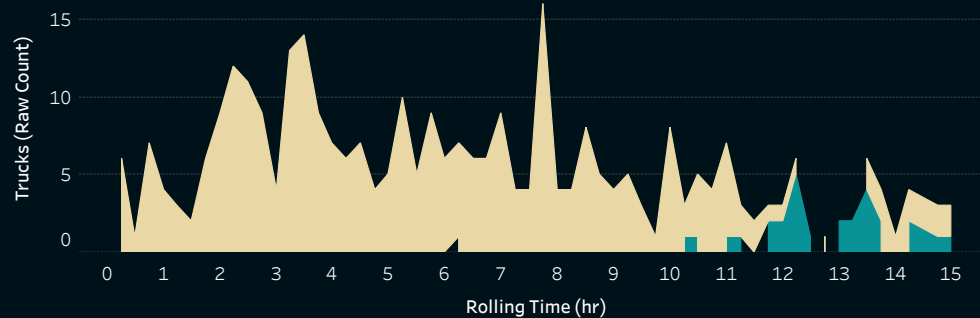
Estimated Daily Activity



Three Year Trend



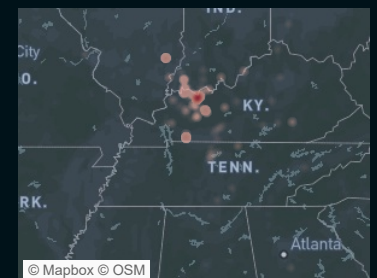
Time Since Last 10 or More Hour Stop



Prior Stop


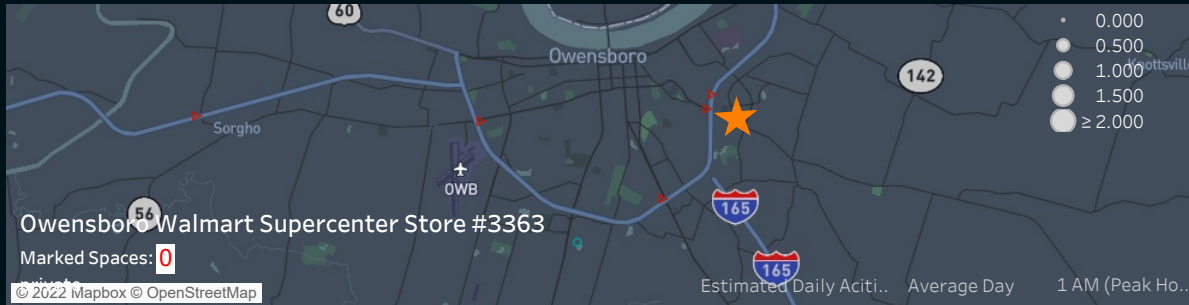


Next Stop

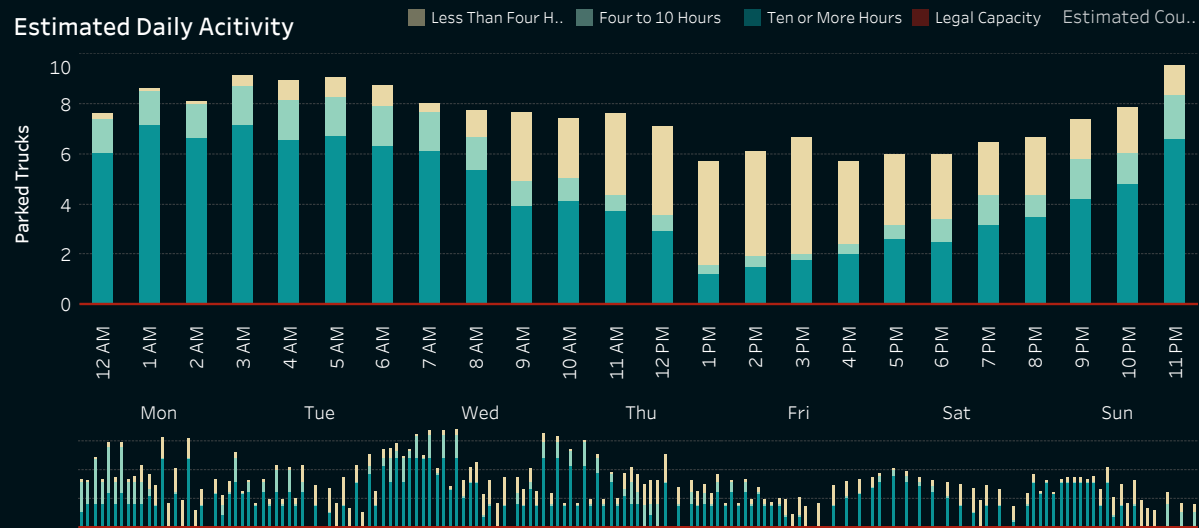


US-60, Daviess, Owensboro Walmart Supercenter Store #3363, Exit 18

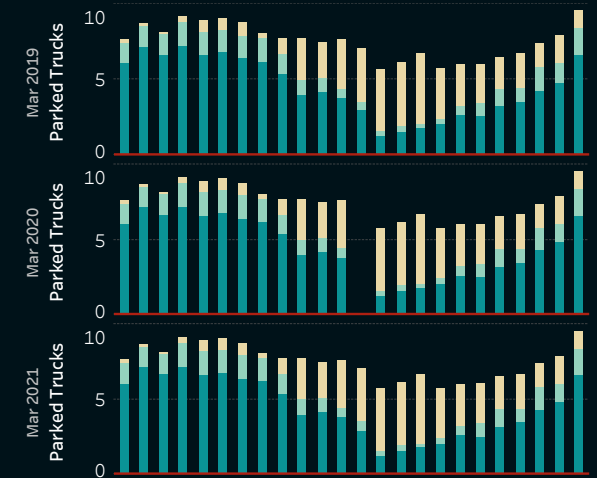
Factor: 4.000
Location ID: 185p



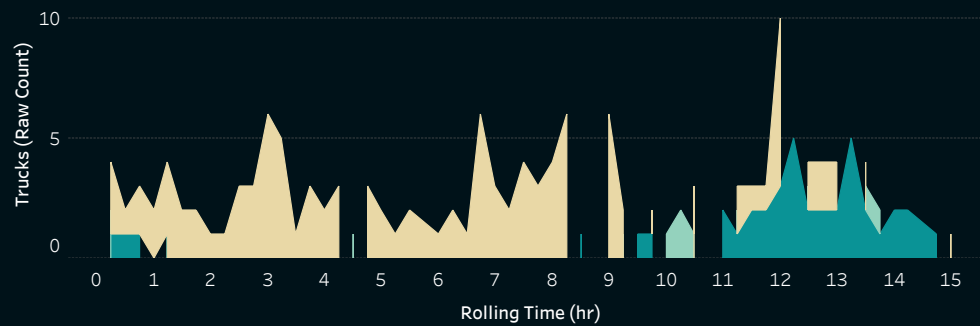
Estimated Daily Activity



Three Year Trend



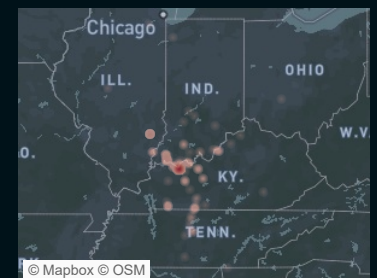
Time Since Last 10 or More Hour Stop



Prior Stop

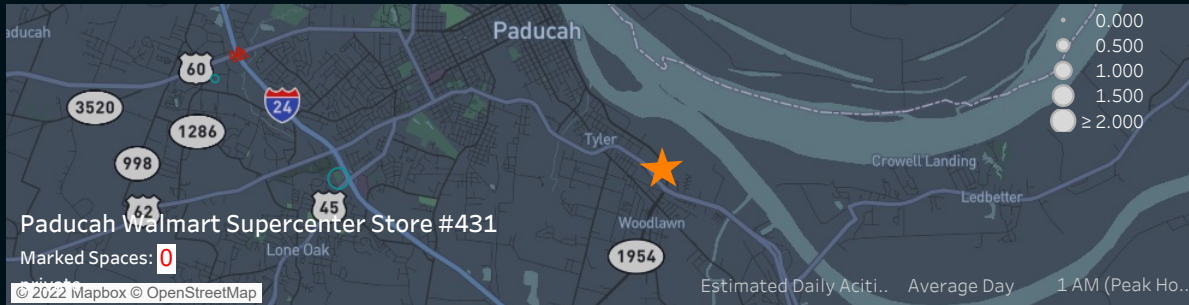


Next Stop

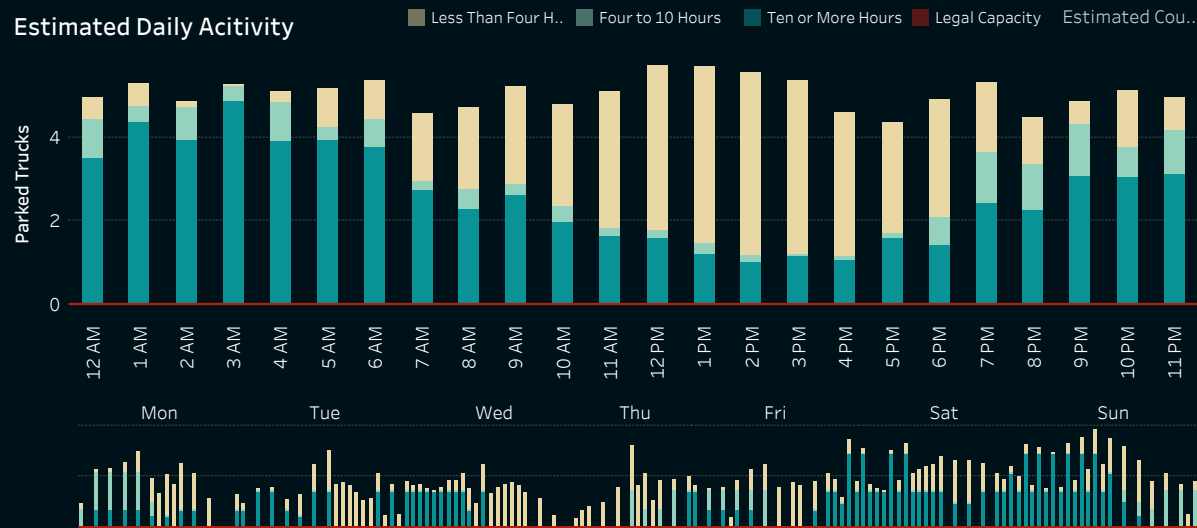


US-60, McCracken, Paducah Walmart Supercenter Store #431, MM 17

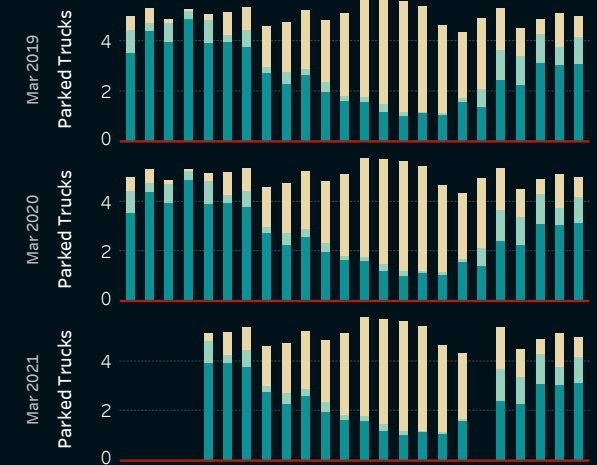
Factor: 3.636
Location ID: 181p



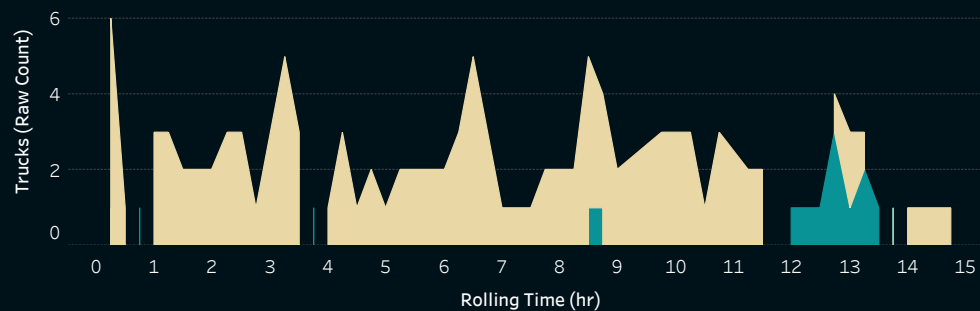
Estimated Daily Activity



Three Year Trend



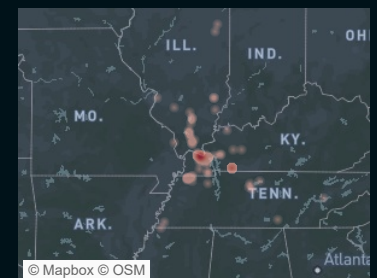
Time Since Last 10 or More Hour Stop



Prior Stop

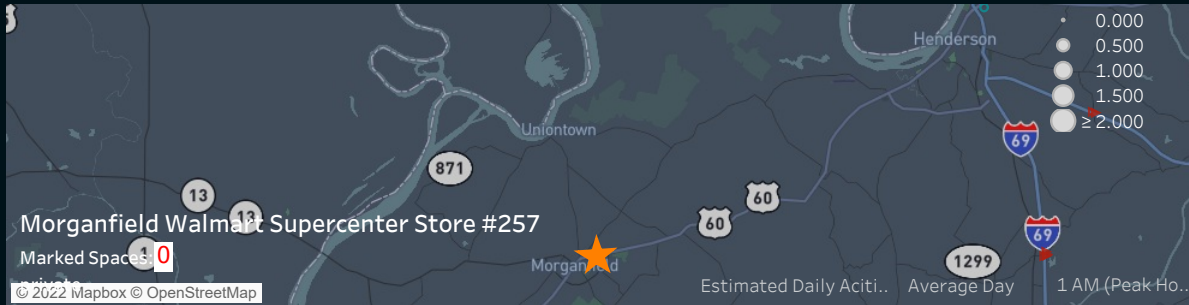


Next Stop

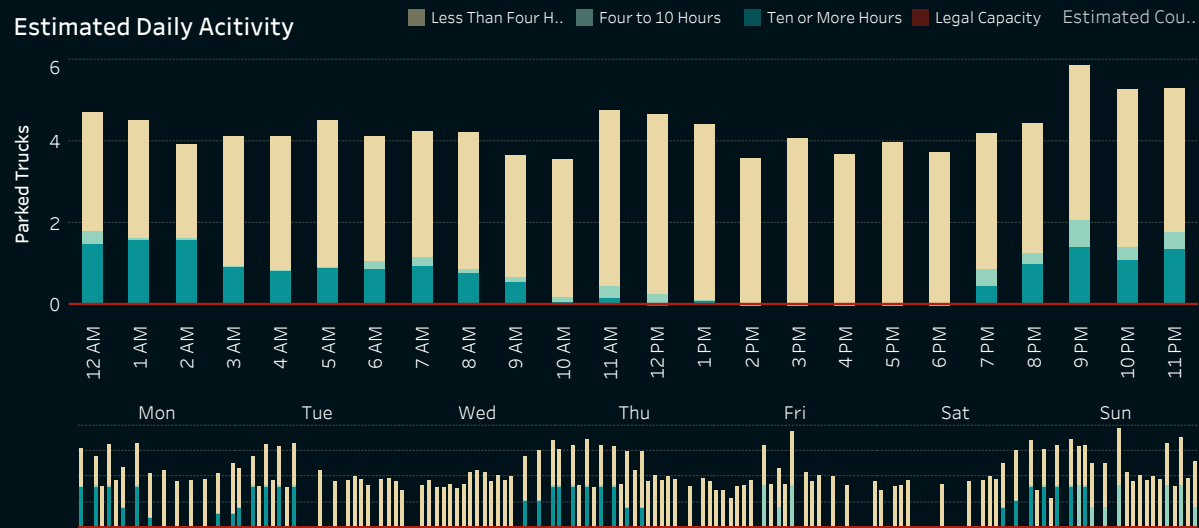


US-60, Union, Morganfield Walmart Supercenter Store #257, MM 17

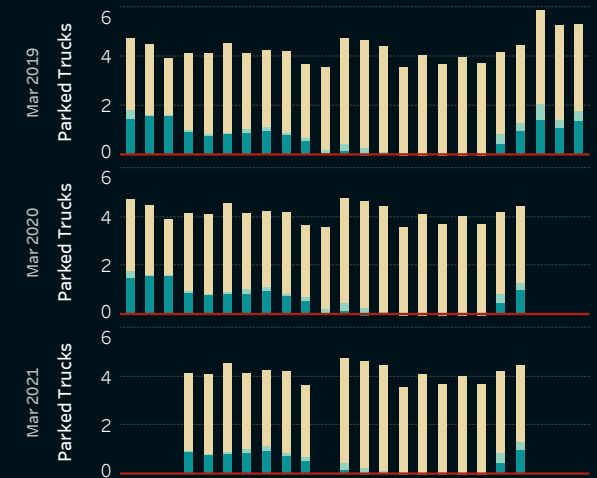
Factor: 3.250
Location ID: 183p



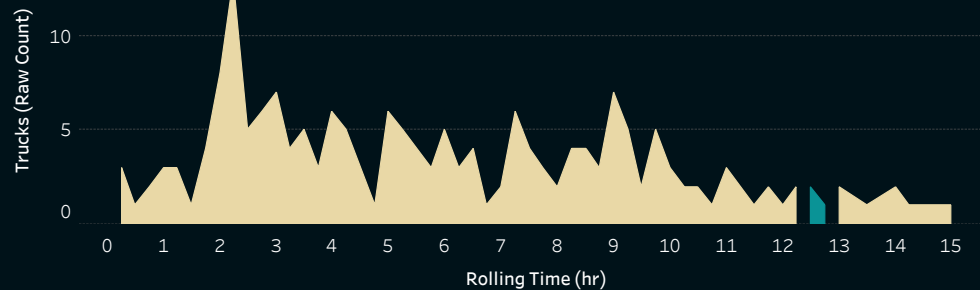
Estimated Daily Activity



Three Year Trend



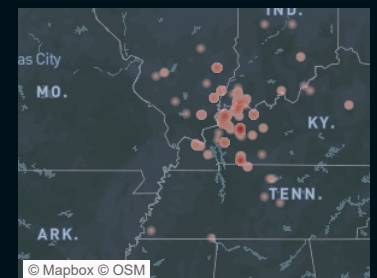
Time Since Last 10 or More Hour Stop



Prior Stop

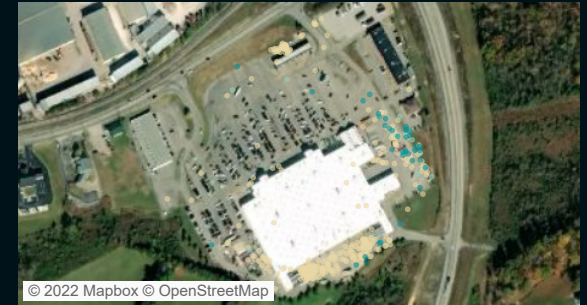
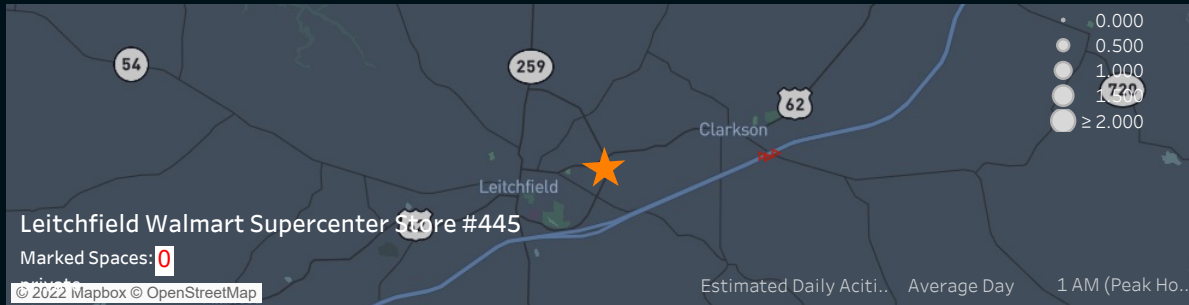


Next Stop

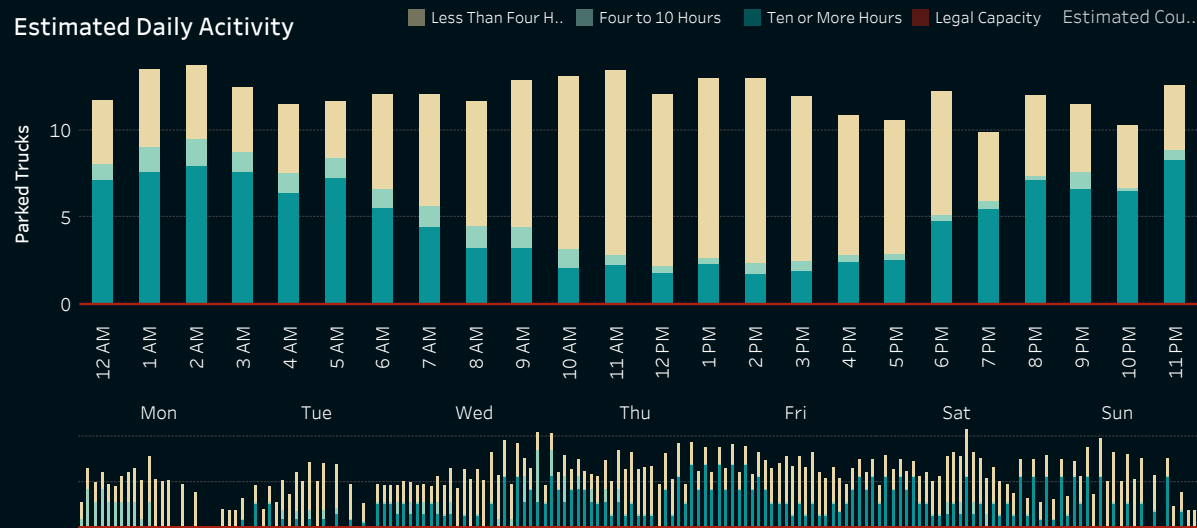


US-62, Grayson, Leitchfield Walmart Supercenter Store #445, MM 23

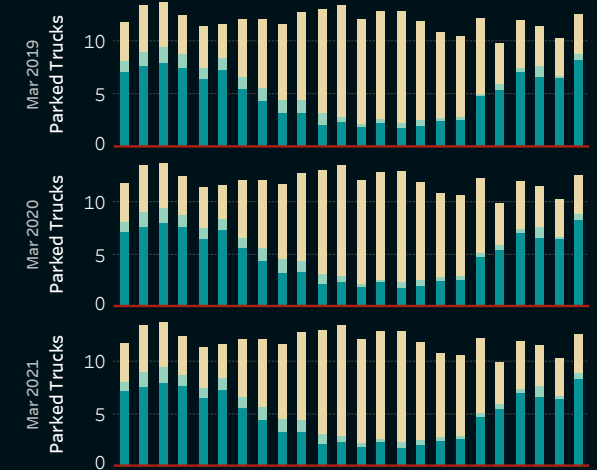
Factor: 5.610
Location ID: 186p



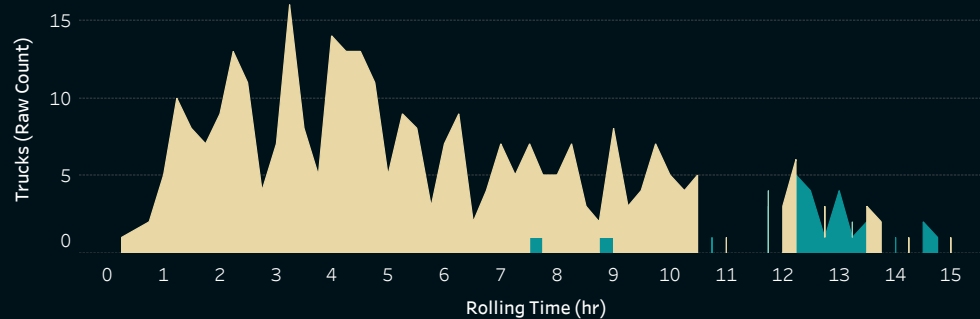
Estimated Daily Activity



Three Year Trend



Time Since Last 10 or More Hour Stop



Prior Stop

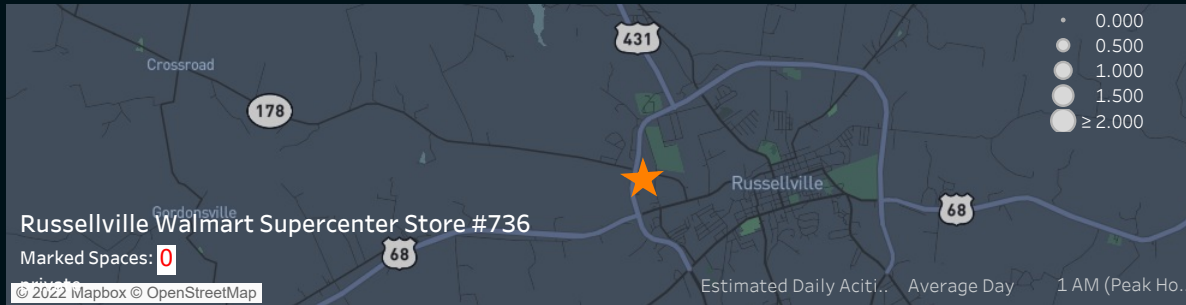


Next Stop

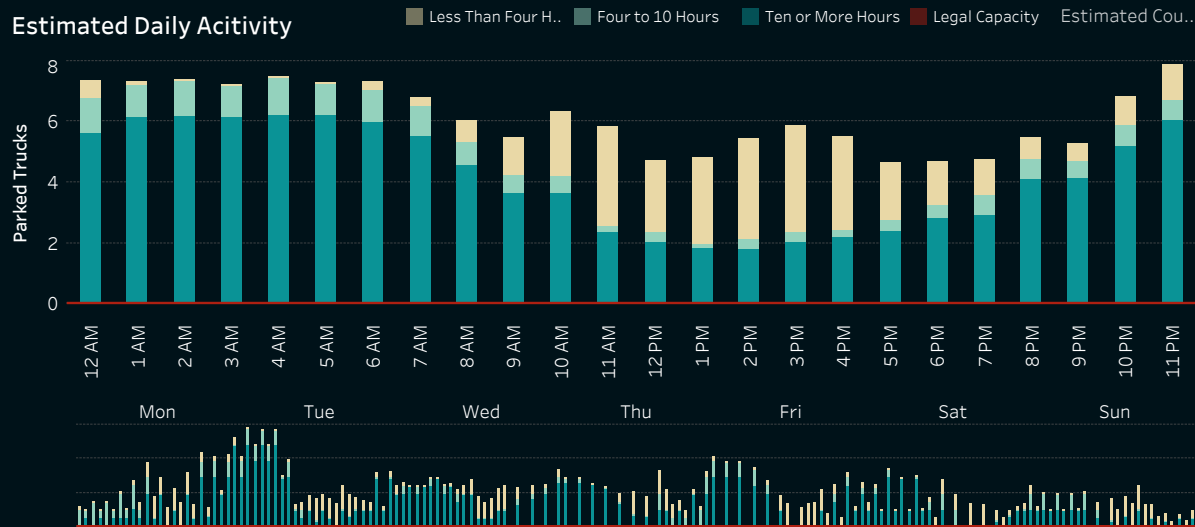


US-68 Bypass, Logan, Russellville Walmart Supercenter Store #736, MM 9

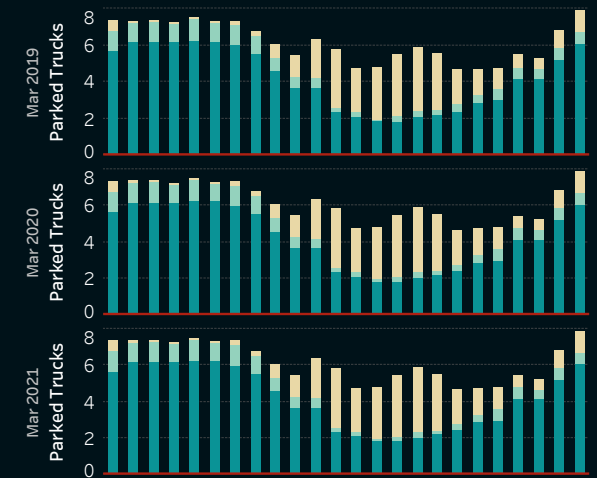
Factor: 2.386
Location ID: 176p



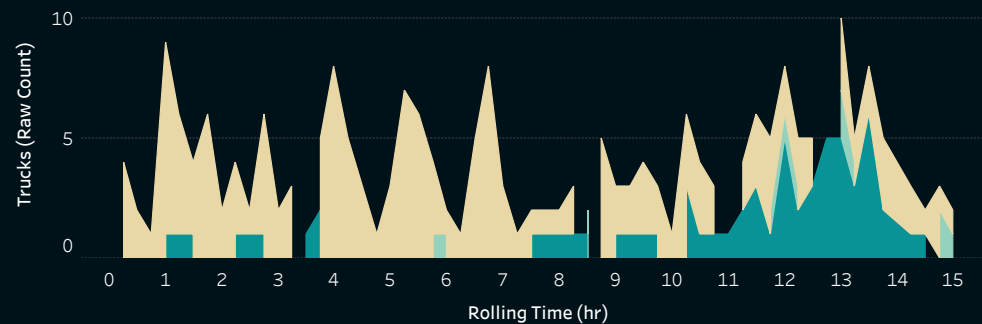
Estimated Daily Activity



Three Year Trend



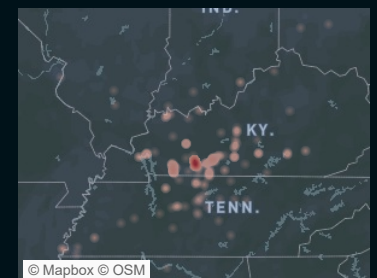
Time Since Last 10 or More Hour Stop



Prior Stop

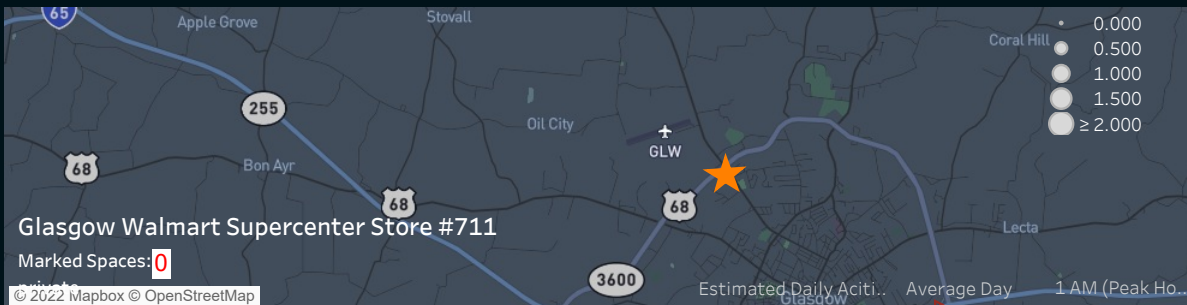


Next Stop



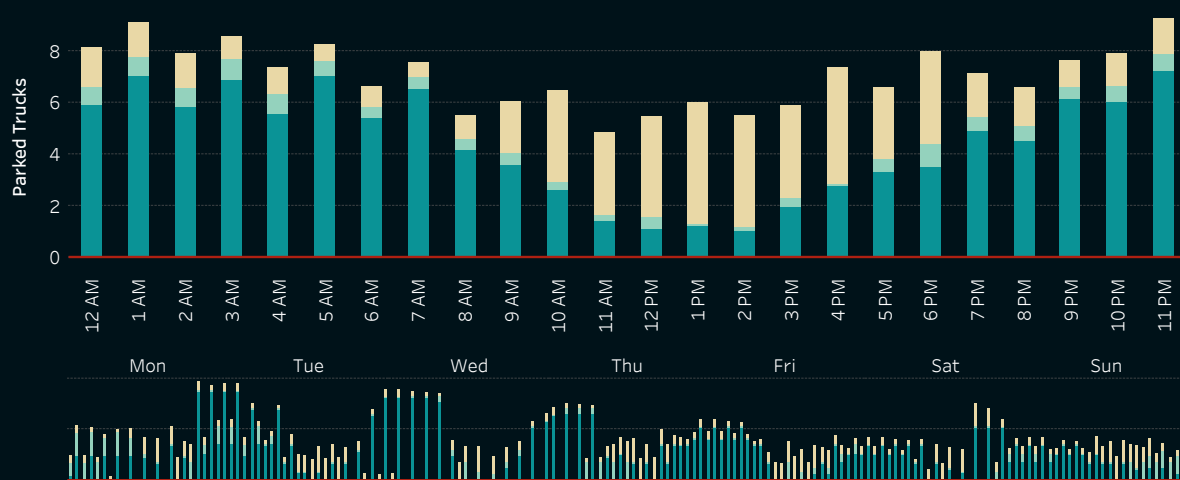
US-68, Barren, Glasgow Walmart Supercenter Store #711, MM 11

Factor: 3.500
Location ID: 210p

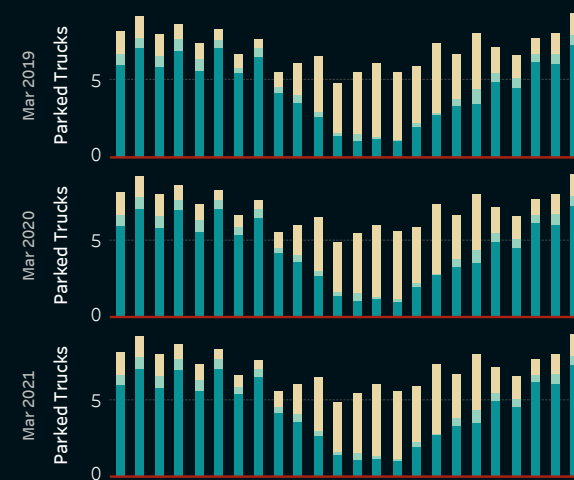


Estimated Daily Activity

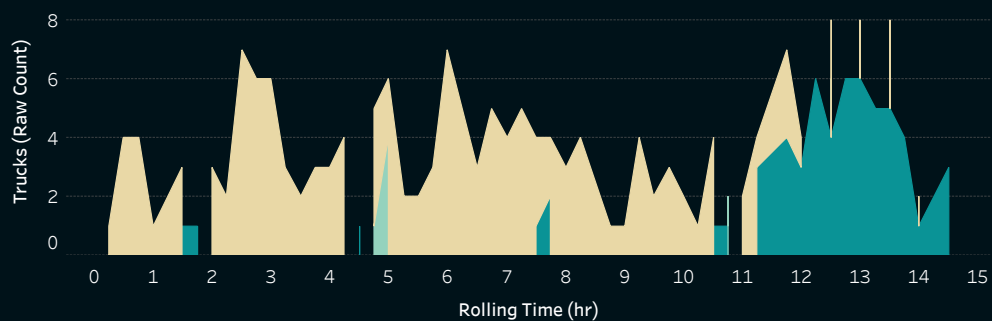
Less Than Four H.. Four to 10 Hours Ten or More Hours Legal Capacity Estimated Cou..



Three Year Trend



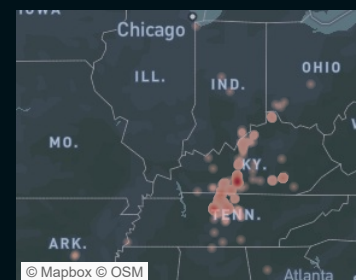
Time Since Last 10 or More Hour Stop



Prior Stop


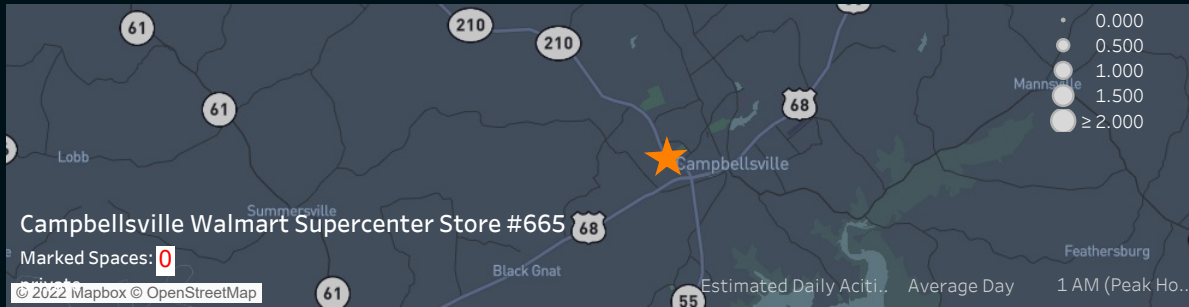


Next Stop

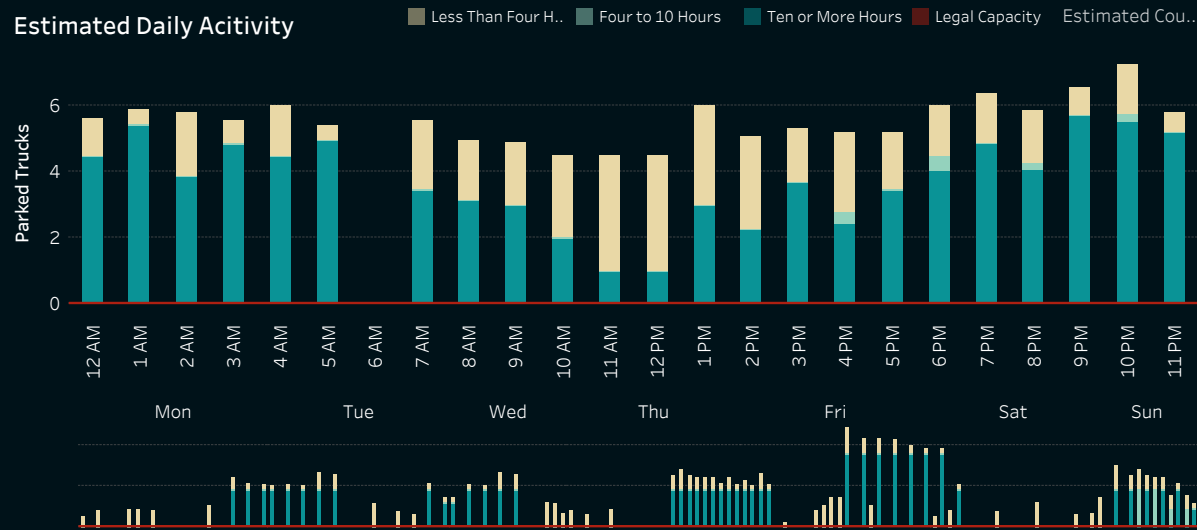


US-68, Taylor, Campbellsville Walmart Supercenter Store #665, MM 5

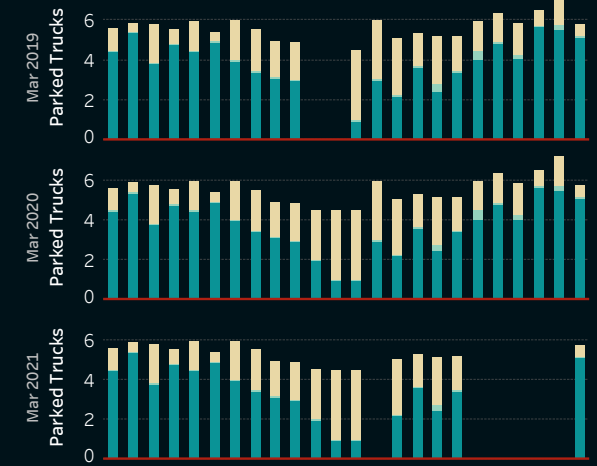
Factor: 4.480
Location ID: 212p



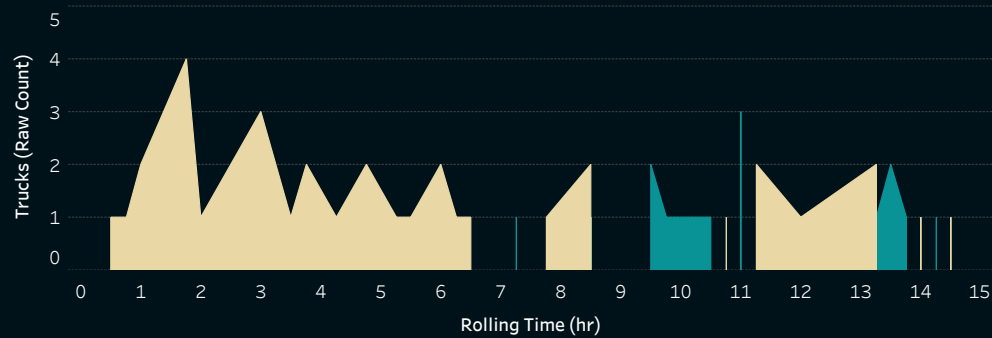
Estimated Daily Activity



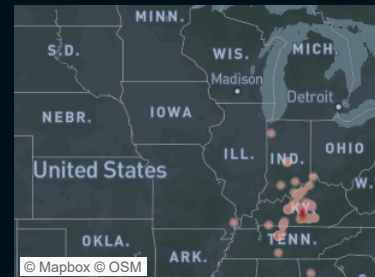
Three Year Trend



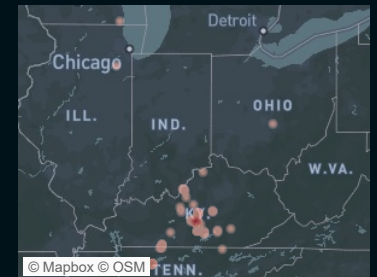
Time Since Last 10 or More Hour Stop



Prior Stop

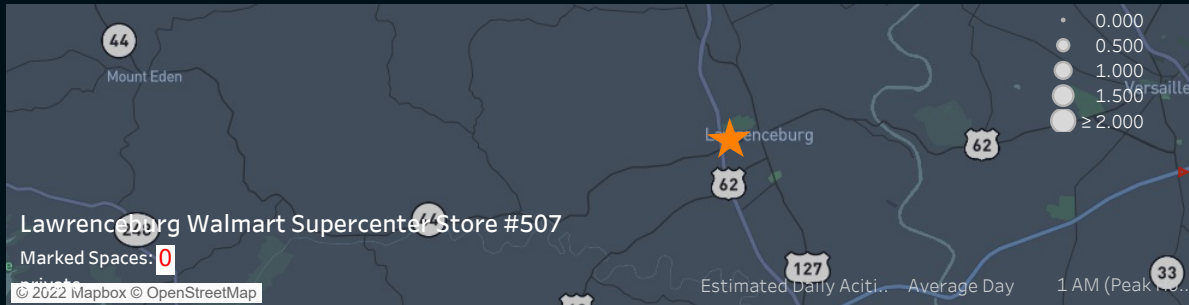


Next Stop

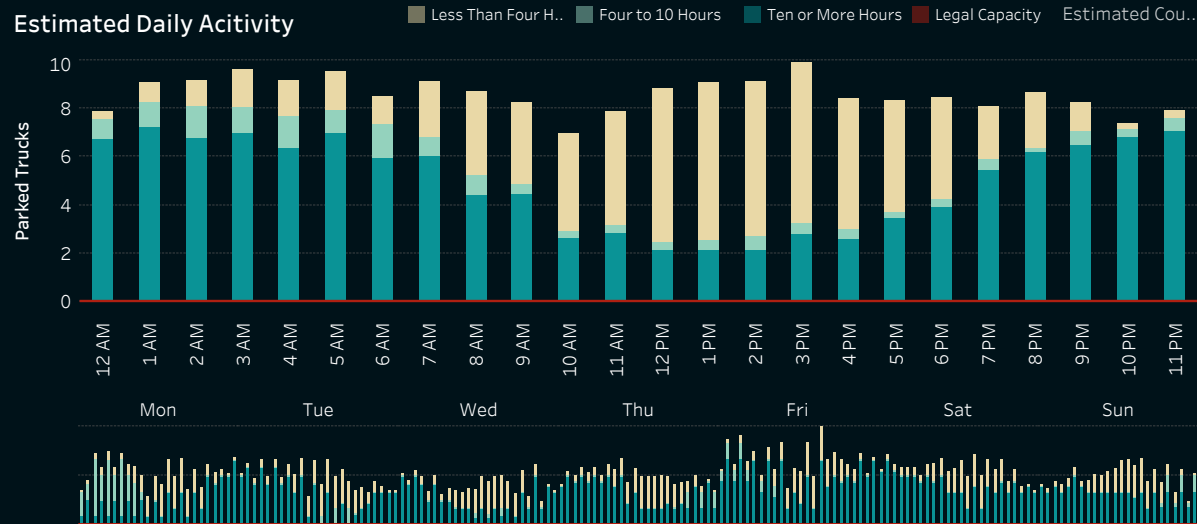


US-127B, Anderson, Lawrenceburg Walmart Supercenter Store, MM 4

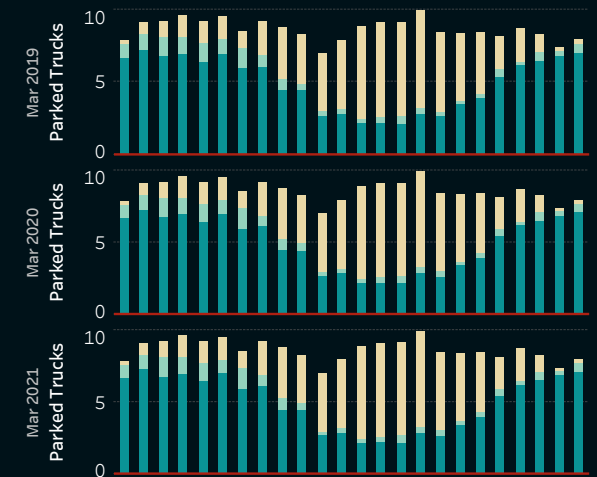
Factor: 3.300
Location ID: 205p



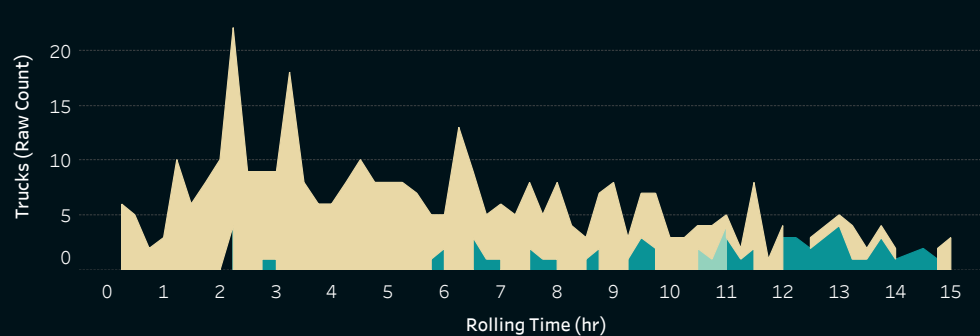
Estimated Daily Activity



Three Year Trend



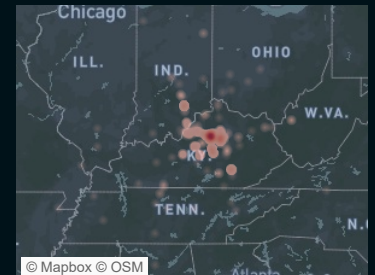
Time Since Last 10 or More Hour Stop



Prior Stop

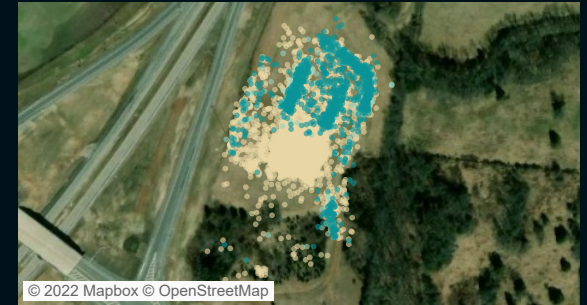
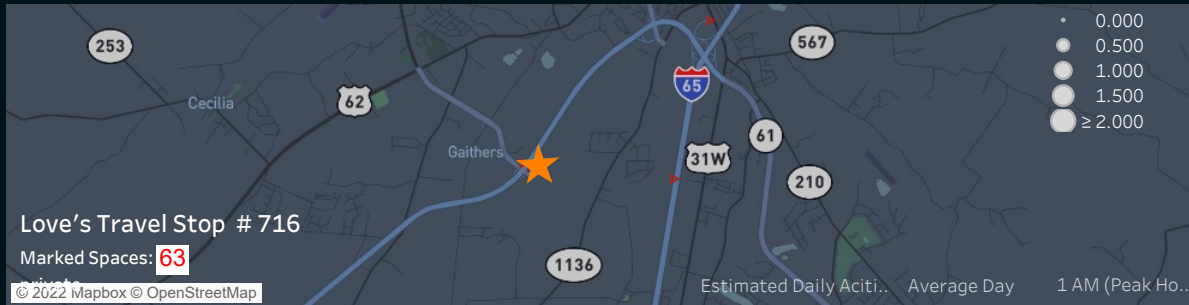


Next Stop

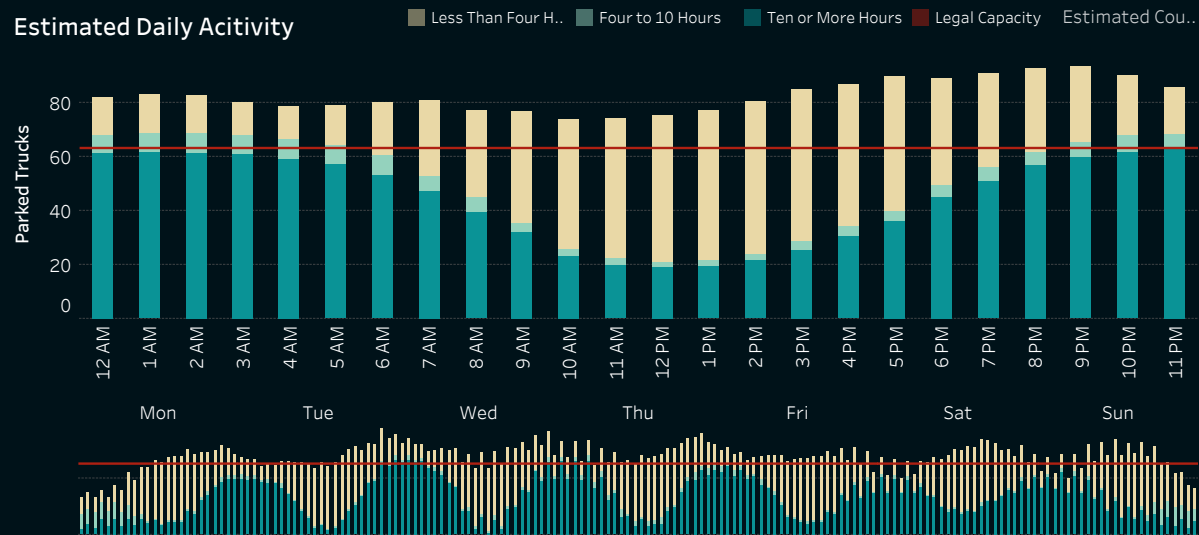


Western KY Pkwy, Hardin, Love's Travel Stop # 716, Exit 133

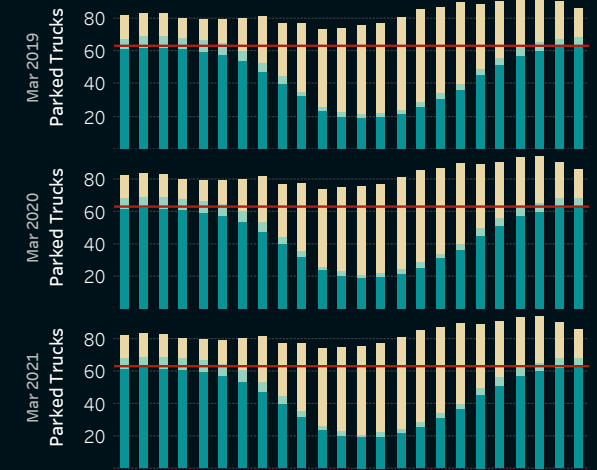
Factor: 2.830
Location ID: 144p



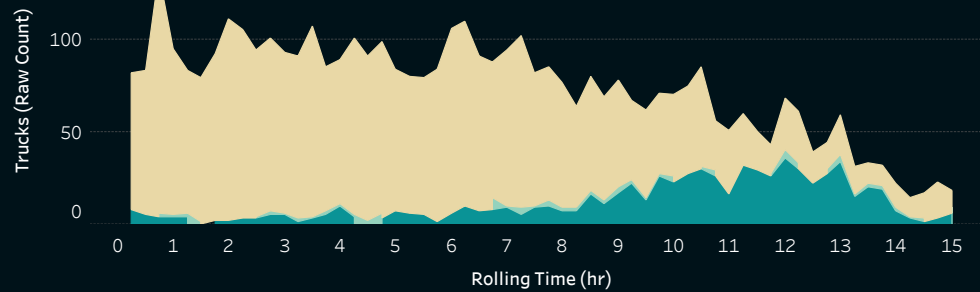
Estimated Daily Activity



Three Year Trend



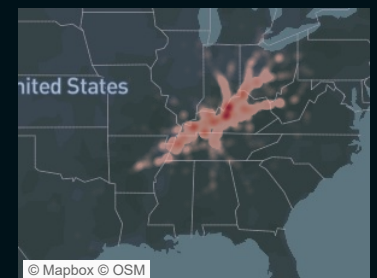
Time Since Last 10 or More Hour Stop



Prior Stop

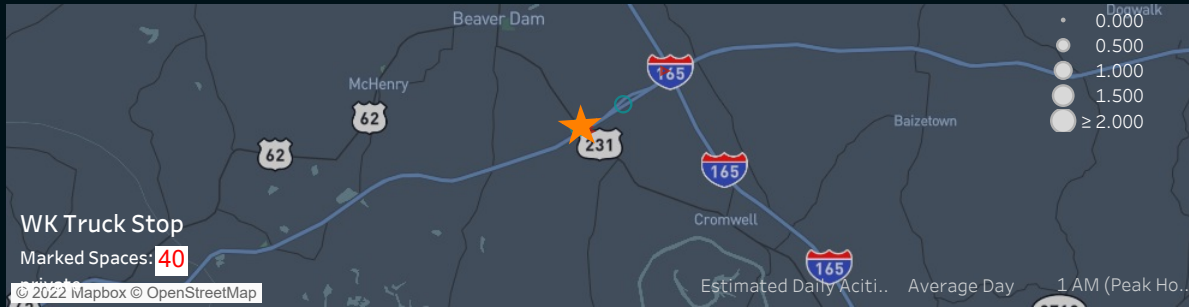


Next Stop

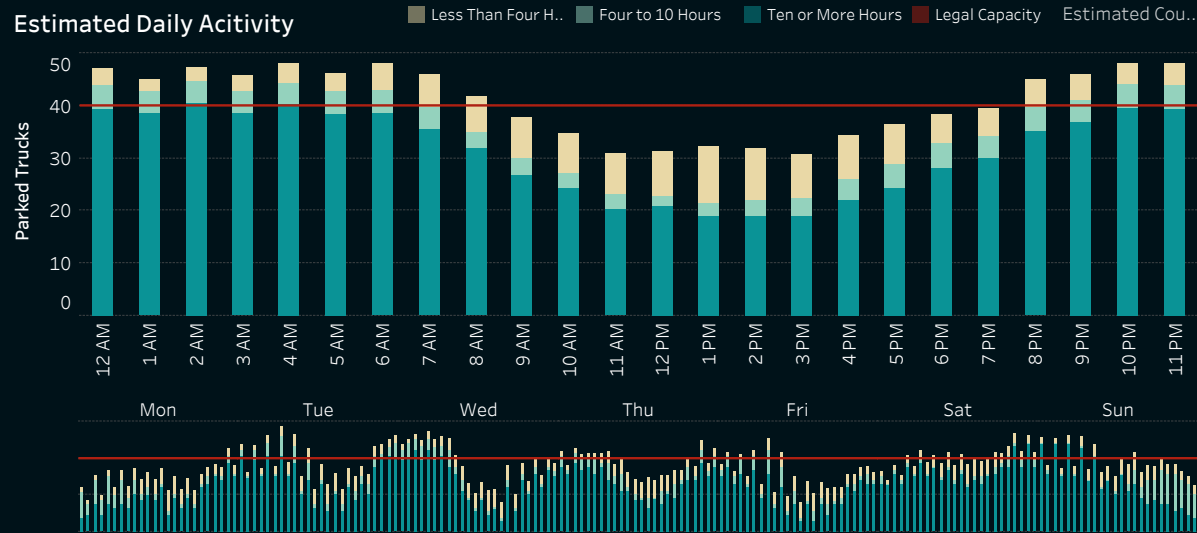


Western KY Pkwy, Ohio, WK Truck Stop, Exit 75

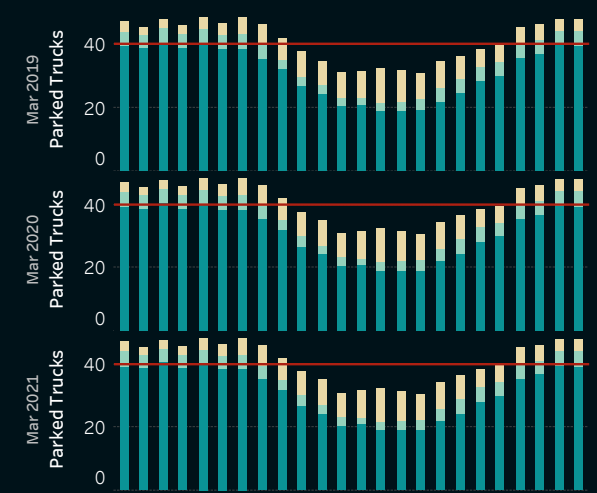
Factor: 3.720
Location ID: 83p



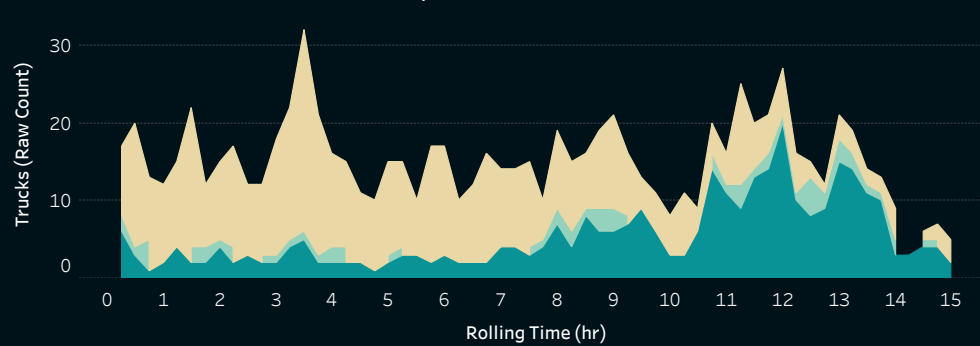
Estimated Daily Activity



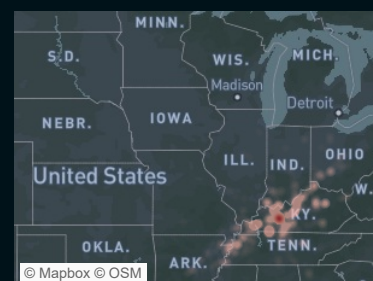
Three Year Trend



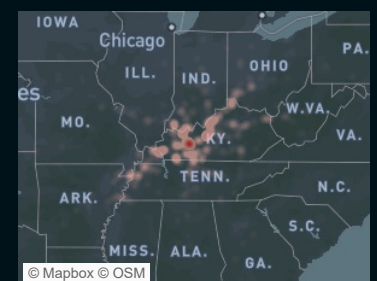
Time Since Last 10 or More Hour Stop



Prior Stop

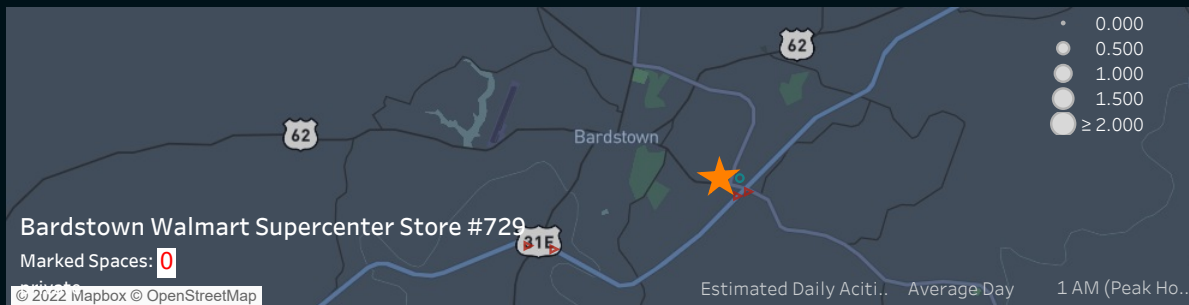


Next Stop

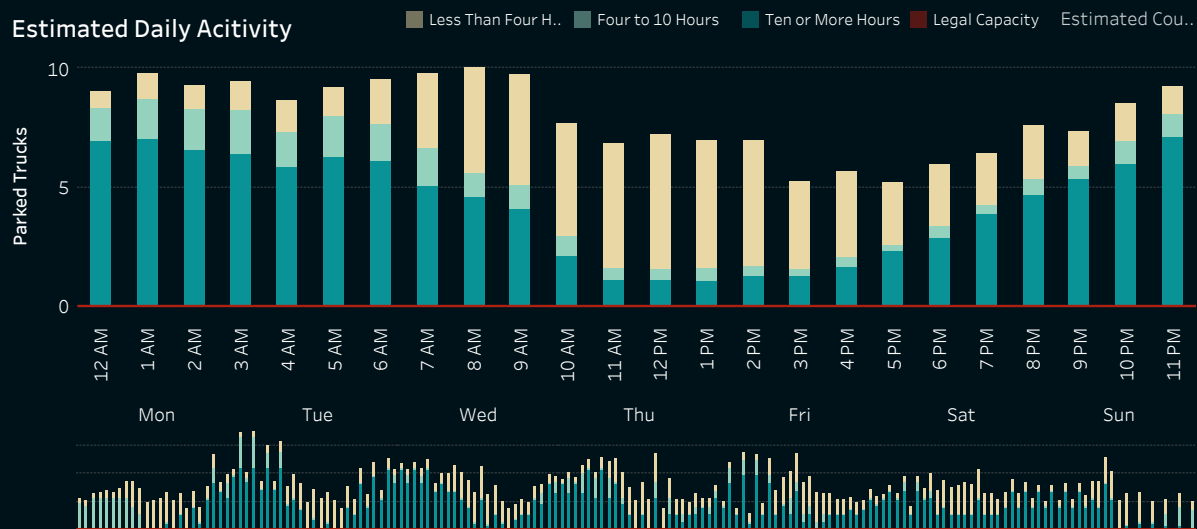


Bluegrass Pkwy, Nelson, Bardstovn Walmart Supercenter Store #72, Exit 25

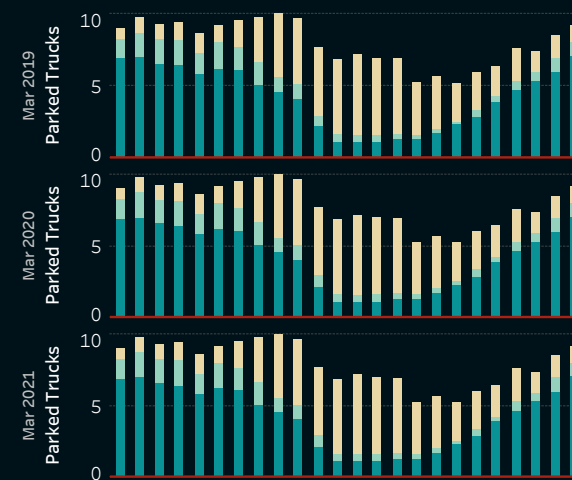
Factor: 2.764
Location ID: 11p



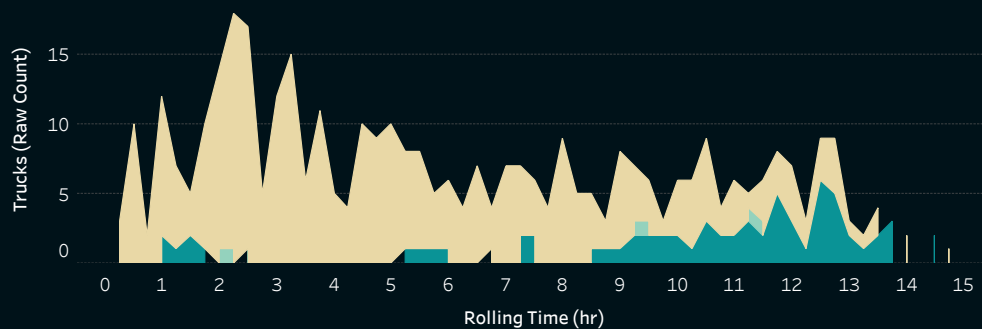
Estimated Daily Activity



Three Year Trend



Time Since Last 10 or More Hour Stop



Prior Stop



Next Stop

