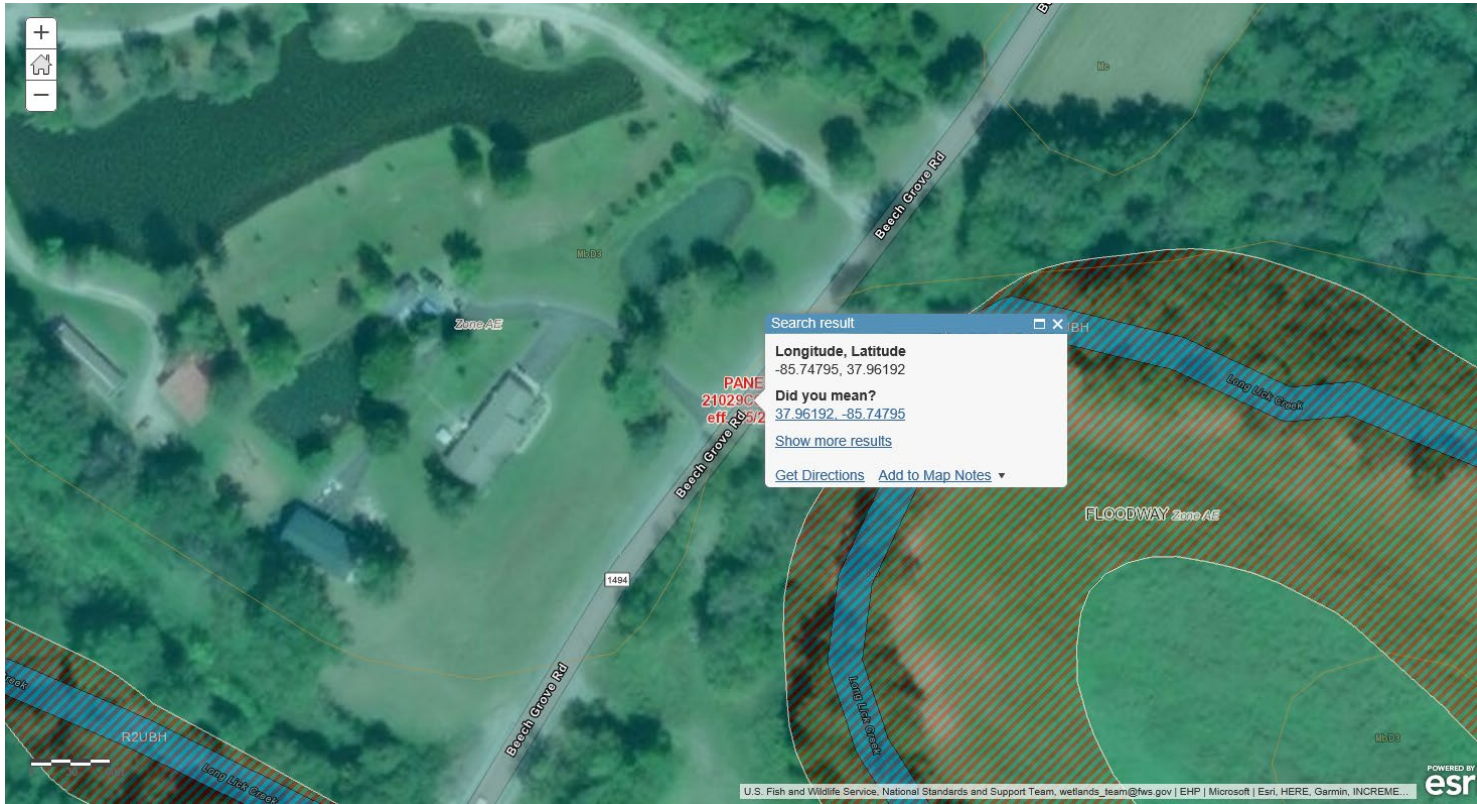


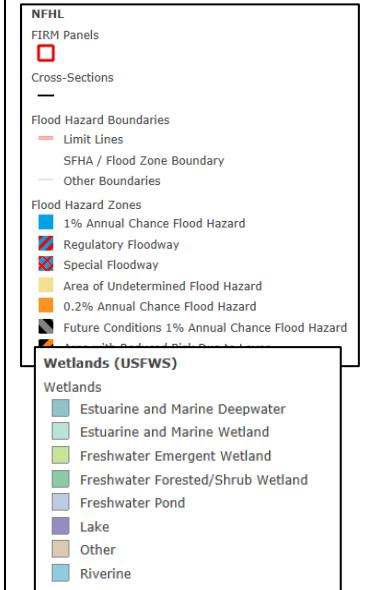
FEMA-DR-4337-FL Floodplain / Wetland Review



DR-4361-KY
 Damage: 123450
 PA-04-KY-4361-PW-00255
 Review Date: 05/23/2019
 Reviewer: Monica Cardona
 County: Statewide
 Applicant: KY DEPARTMENT OF TRANSPORTATION
 Map Panel Number: 21029C0178F
 Effective FIRM Date: 04/05/2016
 Flood Zone: AE

Scale units are in feet.
 (See lower left map area for exact scale)

Sources:
 FEMA NFHL MapServer
 USFWS National Wetlands Inventory
 Web Map Services, data accessed on 05/23/2019.



FEMA-DR-4337-FL Floodplain / Wetland Review



DR-4361-KY
 Damage: 123450
 PA-04-KY-4361-PW-00255
 Review Date: 05/23/2019
 Reviewer: Monica Cardona
 County: Statewide
 Applicant: KY DEPARTMENT OF TRANSPORTATION
 Map Panel Number: 21029C0178F
 Effective FIRM Date: 04/05/2016
 Flood Zone: AE

Scale units are in feet.
 (See lower left map area for exact scale)

Sources:
 FEMA NFHL MapServer
 USFWS National Wetlands Inventory Web Map Services, data accessed on 05/23/2019.

NFHL

FIRM Panels

FIRM Panels

Cross-Sections

Cross-Sections

Flood Hazard Boundaries

- Limit Lines
- SFHA / Flood Zone Boundary
- Other Boundaries

Flood Hazard Zones

- 1% Annual Chance Flood Hazard
- Regulatory Floodway
- Special Floodway
- Area of Undetermined Flood Hazard
- 0.2% Annual Chance Flood Hazard
- Future Conditions 1% Annual Chance Flood Hazard
- Area with Reduced Risk Due to Levee

Wetlands (USFWS)

Wetlands

- Estuarine and Marine Deepwater
- Estuarine and Marine Wetland
- Freshwater Emergent Wetland
- Freshwater Forested/Shrub Wetland
- Freshwater Pond
- Lake
- Other
- Riverine

PIN

- Approximate location based on user input and does not represent an authoritative property location
- Selected FloodMap Boundary
- Digital Data Available
- No Digital Data Available
- Unmapped

MAP PANELS

- NO SCREEN Area of Minimal Flood Hazard Zone X
- Effective LOMRs
- Area of Undetermined Flood Hazard Zone D
- Otherwise Protected Area
- Coastal Barrier Resource System Area

OTHER AREAS

SPECIAL FLOOD HAZARD AREAS

- Without Base Flood Elevation (BFE) Zone A, V, A99
- With BFE or Depth
- Regulatory Floodway Zone AE, AO, AH, VE, AR

OTHER AREAS OF FLOOD HAZARD

- 0.2% Annual Chance Flood Hazard, Areas of 1% annual chance flood with average depth less than one foot or with drainage areas of less than one square mile Zone X
- Future Conditions 1% Annual Chance Flood Hazard Zone X
- Area with Reduced Flood Risk due to Levee. See Notes, Zone X
- Area with Flood Risk due to Levee Zone D

Cross Sections with 1% Annual Chance Water Surface Elevation

- 20.2
- 17.8

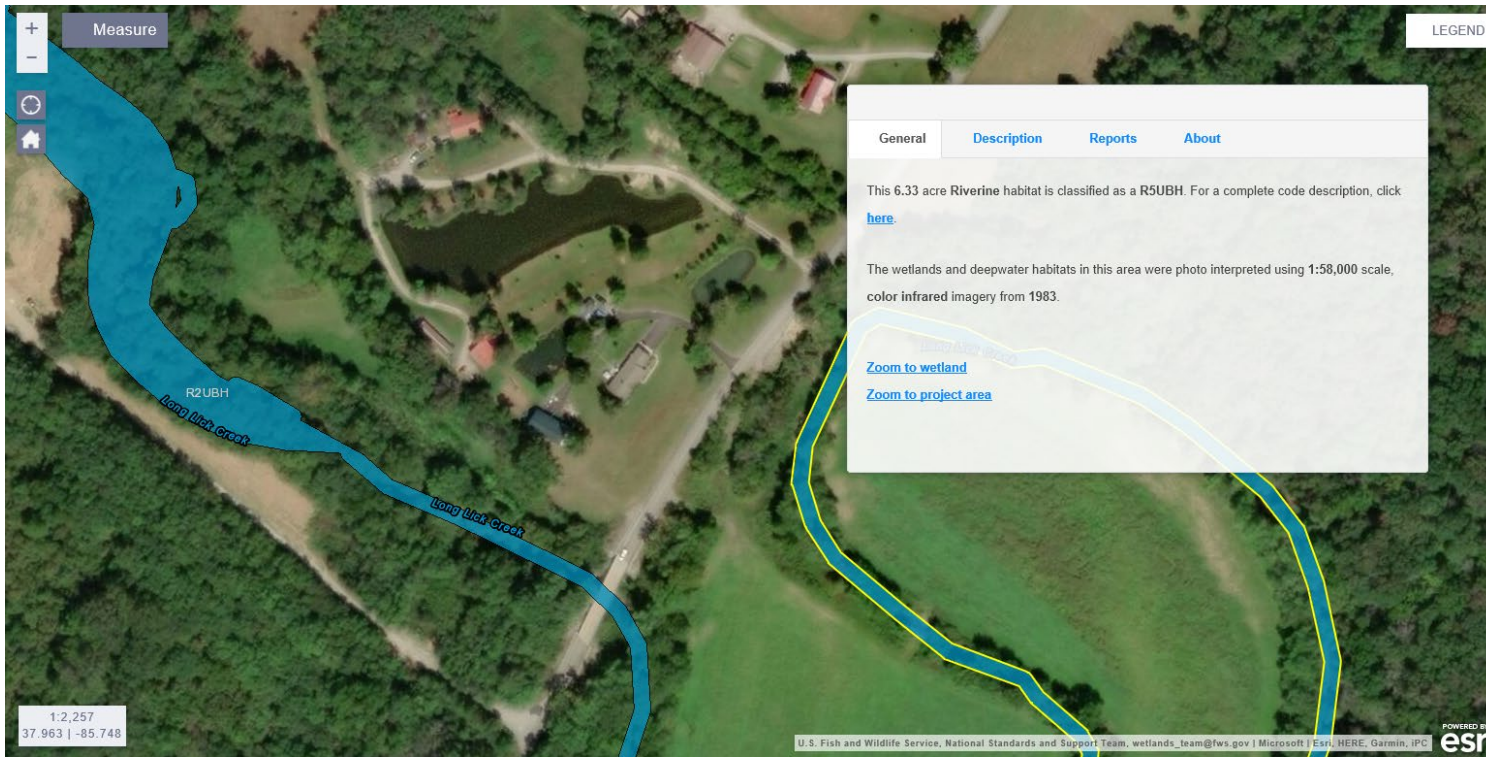
OTHER FEATURES

- Coastal Transect
- Base Flood Elevation Line (BFE)
- Limit of Study
- Jurisdiction Boundary
- Coastal Transect Baseline
- Profile Baseline
- Hydrographic Feature

GENERAL STRUCTURES

- Channel, Culvert, or Storm Sewer
- Levee, Dike, or Floodwall

FEMA-DR-4337-FL Floodplain / Wetland Review



DR-4361-KY
Damage: 123450
PA-04-KY-4361-PW-00255
Review Date: 05/23/2019
Reviewer: Monica Cardona
County: Statewide
Applicant: KY DEPARTMENT OF TRANSPORTATION
Map Panel Number: 21029C0178F
Effective FIRM Date: 04/05/2016
Flood Zone: AE

Scale units are in feet.
 (See lower left map area for exact scale)

Sources:
 FEMA NFHL MapServer
 USFWS National Wetlands Inventory Web Map Services, data accessed on 05/23/2019.

