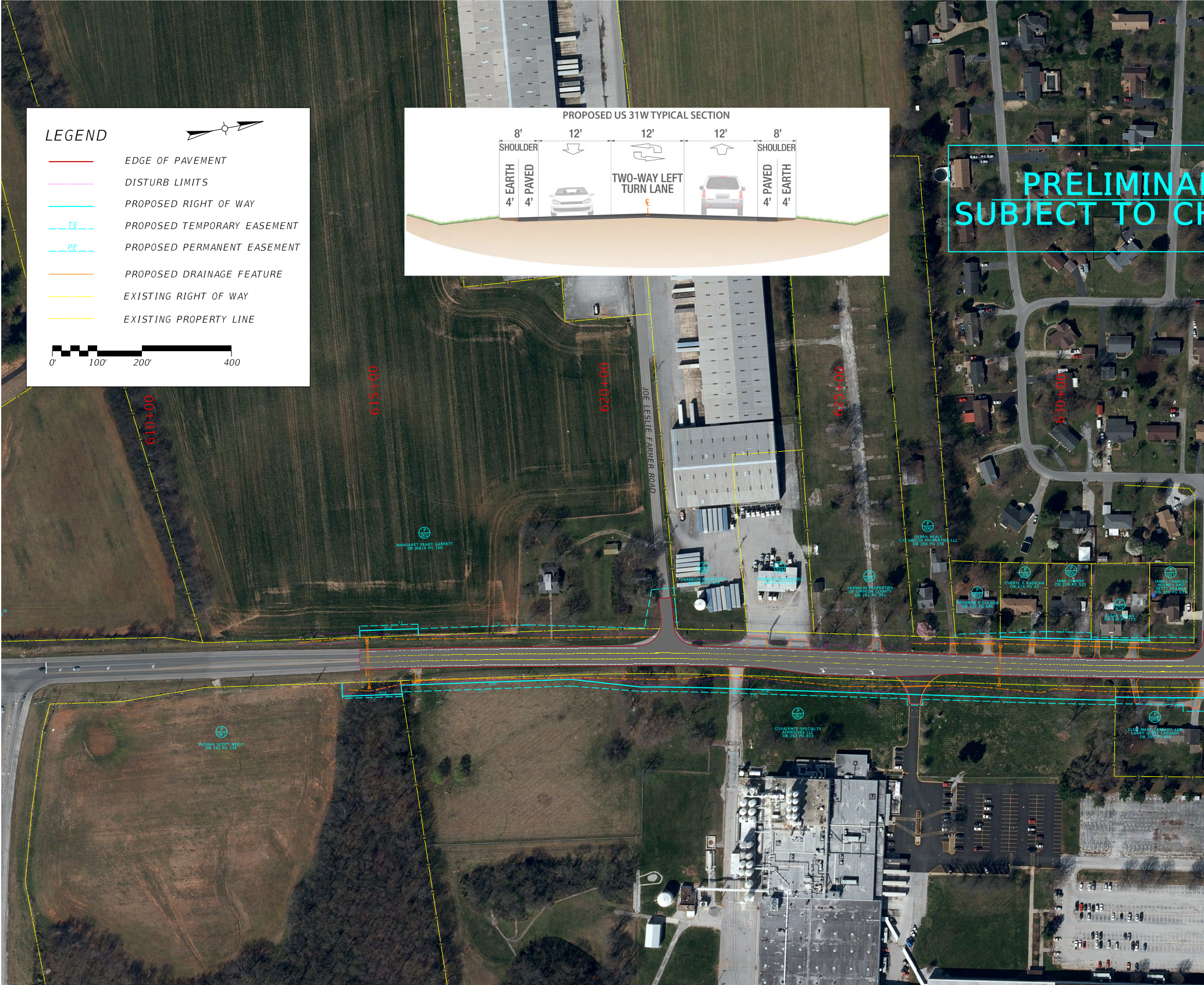
LEGEND
EDGE OF PAVEMENT
DISTURB LIMITS
PROPOSED RIGHT OF WAY
TE
PROPOSED TEMPORARY EASEMENT
PE
PROPOSED PERMANENT EASEMENT
PROPOSED DRAINAGE FEATURE
EXISTING RIGHT OF WAY
EXISTING PROPERTY LINE
0'
100'
200'
400
PROPOSED US 31W TYPICAL SECTION
8'
SHOULDER
12'
12'
12'
8'
SHOULDER
EARTH 4'
PAVED 4'
TWO-WAY LEFT TURN LANE
PAVED 4'
EARTH 4'
PRELIMINA
SUBJECT TO C
610+00
615+00
620+00
625+00
630+00
JOE LESLIE FARMER ROAD
P 002
MARGARET PEART GARRETT
DB WB14 PG 100
P 003
FRANKLIN PROPERTIES
DB 164 PG 169
P 004
FRANKLIN PROPERTIES
DB 214 PG 192
P 005
FRANKLIN PROPERTIES
OF SIMPSON COUNTY
DB 291 PG 392
P 006
DEBRA NEALY
C/O SHOCIA PROPERTIES LLC
DB 350 PG 178
P 007
REHANNA E COLSON
DB 337 PG 686
P 008
CHERYL E RADICAN
DB 274 PG 42
P 009
JANE CHERRY
DB 229 PG 522
P 010
LESAN HUANG
DB 328 PG 777
P 011
JAMES CHARLES
HOLMES AND
BETTY HOLMES
DB 330 PG 633
P 061
THOMAS SCOTT NEELY
DB 292 PG 138
P 062
COVALENCE SPECIALTY
ADHESIVES LLC
DB 263 PG 813
P 063
ELSIE MARY CASSADY AND
LARRY SCOTT CASSADY
DB 335 PG 492
TE
ROW

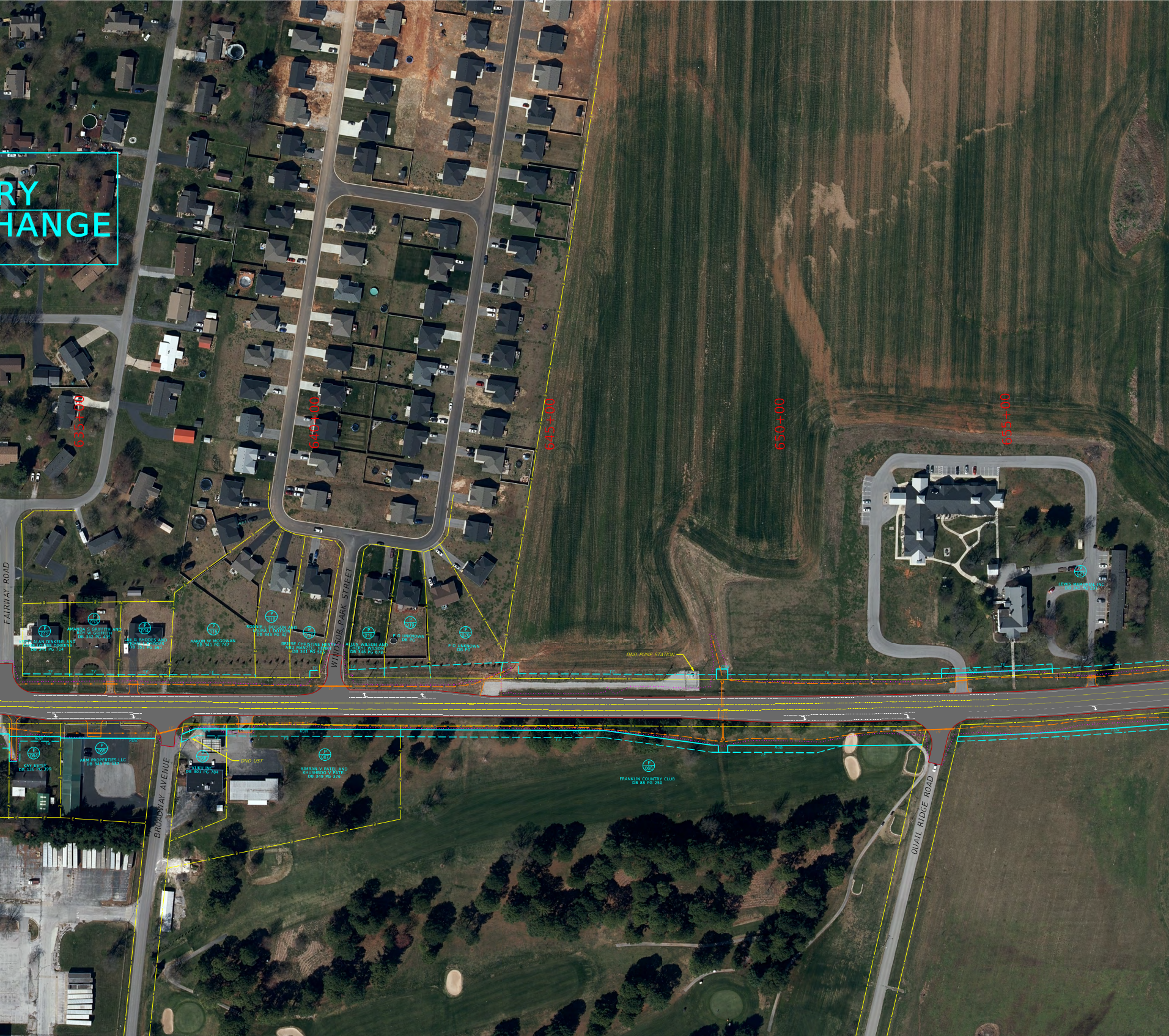
RY
HANGE
635+00
640+00
645+00
650+00
655+00
FAIRWAY ROAD
WINDSOR PARK STREET
BROADWAY AVENUE
QUAIL RIDGE ROAD
P 012
KEITH ALAN DINKENS AND
KARIE LOUISE DINKENS
DB 341 PG 714
P 013
AMANDA S GRIFFITH AND
ROY W GRIFFITH
DB 342 PG 495
P 014
LEE G RHODES AND
VICKIE L RHODES
DB 351 PG 561
P 015
AARON W MCGOWAN
DB 341 PG 747
P 016
RONNIE L DOTSON AND
LAURA L DOTSON
DB 343 PG 42
P 017
BRIESE CHRISTINE HENRY
AND MANZELL HENRY
DB 341 PG 565
P 018
ALLEN WILSON AND
CHERYL WILSON
DB 348 PG 678
P 019
P O UNKNOWN
DB PG
P 020
P O UNKNOWN
DB PG
P 021
LEWIS MEMORIAL INC
DB 145 PG 297
DND PUMP STATION
DND UST
TE
ROW
15'
P 064
KAY ESTEP
DB 136 PG 399
P 065
ARM PROPERTIES LLC
DB 345 PG 137
P 066
KUKU INC
DB 301 PG 784
P 067
SIMRAN V PATEL AND
KHUSHBOO V PATEL
DB 349 PG 376
P 068
FRANKLIN COUNTRY CLUB
DB 88 PG 250

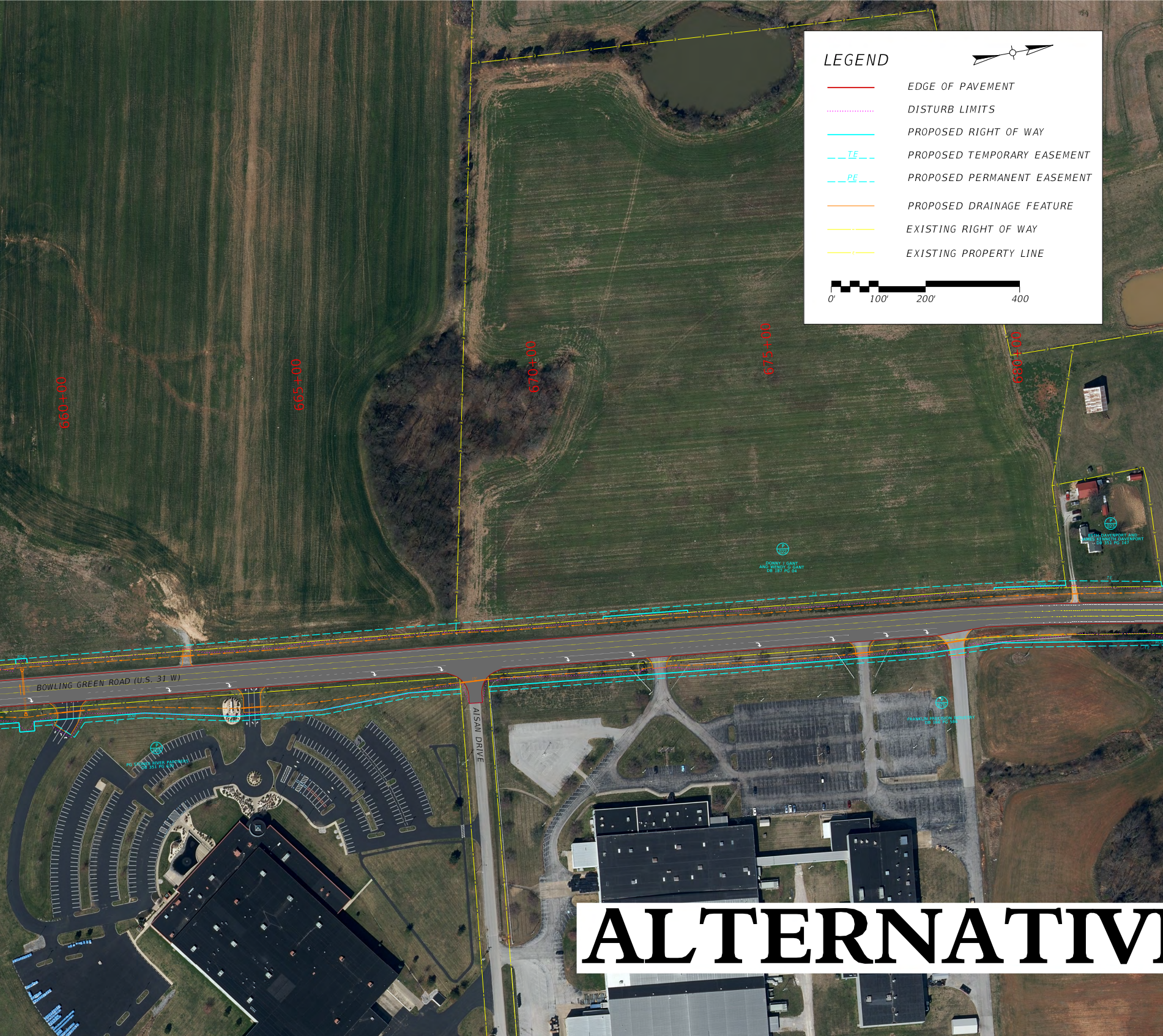
LEGEND
EDGE OF PAVEMENT
DISTURB LIMITS
PROPOSED RIGHT OF WAY
TE
PROPOSED TEMPORARY EASEMENT
PE
PROPOSED PERMANENT EASEMENT
PROPOSED DRAINAGE FEATURE
EXISTING RIGHT OF WAY
EXISTING PROPERTY LINE
0'
100'
200'
400
660+00
665+00
670+00
675+00
680+00
P 022
DONNY J GANT
AND WENDY G GANT
DB 187 PG 04
P 023
BETH DAVENPORT AND
JAMES KENNETH DAVENPORT
DB 351 PG 147
BOWLING GREEN ROAD (U.S. 31 W)
AISAN DRIVE
P 069
PG STONES RIVER PARTNERS
DB 351 PG 630
P 070
FRANKLIN PRECISION INDUSTRY
DB 166 PG 586
TE
ROW

ALTERNATIV

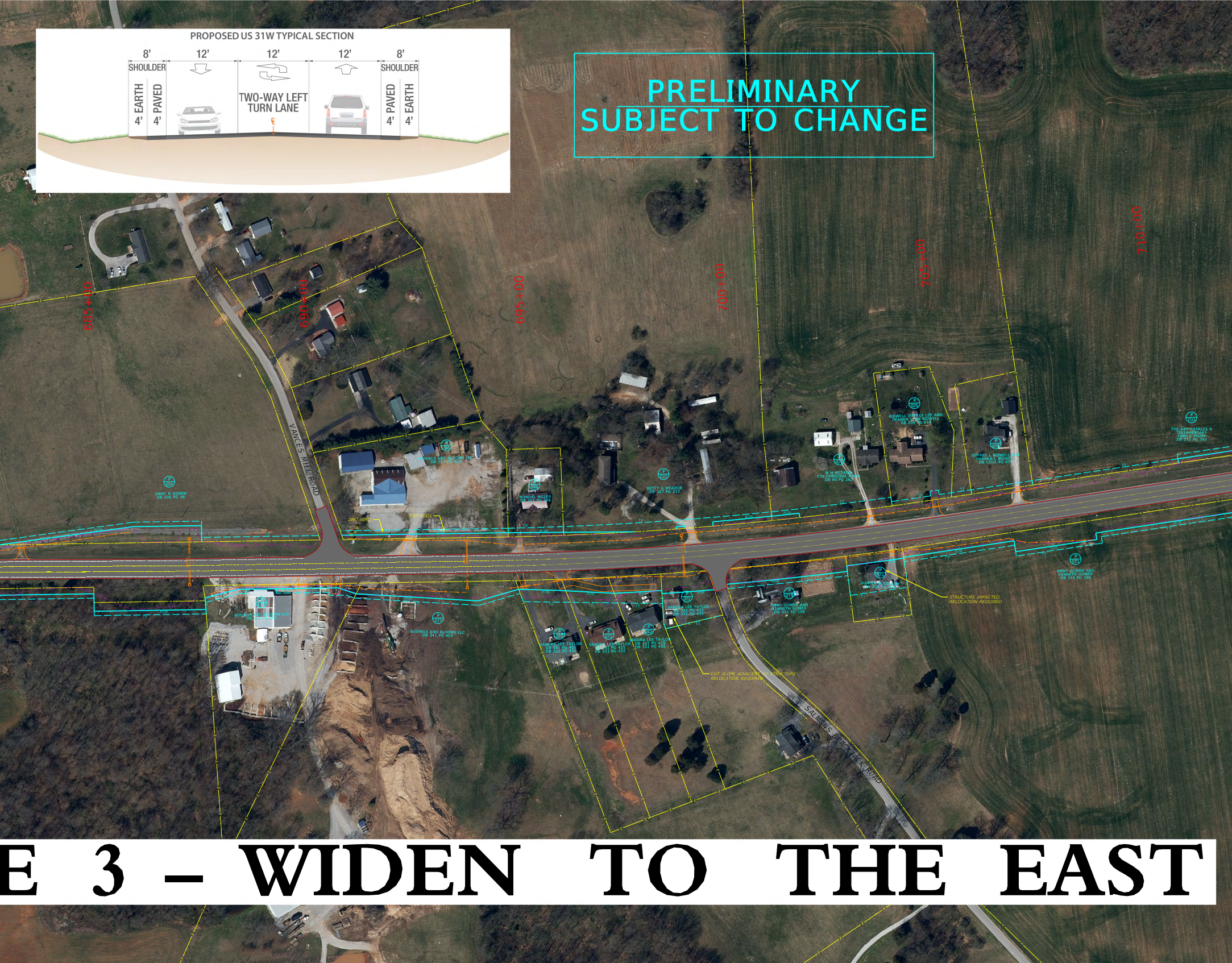
PROPOSED US 31W TYPICAL SECTION
8'
12'
12'
12'
8'
SHOULDER
SHOULDER
EARTH 4'
PAVED 4'
TWO-WAY LEFT TURN LANE
PAVED 4'
EARTH 4'
685+00
690+00
695+00
700+00
705+00
710+00
VANCES MILL ROAD
SALMONS BLACKJACK ROAD
P 024
JIMMY R GOMER
DB 206 PG 36
P 025
BUSHELS AND BLOOMS LLC
DB 341 PG 403
DND WALL
DND WALL
P 026
RONDAL MILLER
DB 107 PG 308
P 027
BETTY G MEADOR
DB 107 PG 217
P 028
W H MCFADIN
C/O CHRISTINA MOOR
DB 90 PG 262
P 029
BIDWELL JEFFREY LEE AND
DEANNA LYNN BIDWELL
DB 206 PG 618
P 030
JEFFREY L BIDWELL AND
DEANNA L BIDWELL
DB CD15 PG 475
P 031
THE RAY CHARLES R
TESTAMENTARY
FAMILY TRUST
DB 271 PG 793
P 071
BUSHELS AND BLOOMS LLC
DB 341 PG 403
P 072
SANDRA LEE TAYLOR
DB 331 PG 425
DB 331 PG 432
CUT SLOPE ADJACENT TO STRUCTURE
RELOCATION REQUIRED.
P 073
JIMMY GOMER AND
KENNETH GOMER
DB 333 PG 109
P 074
HUNTER M COLSON
DB 260 PG 388
STRUCTURE IMPACTED.
RELOCATION REQUIRED.
TE
ROW

PRELIMINARY
SUBJECT TO CHANGE

E 3 – WIDEN TO THE EAST

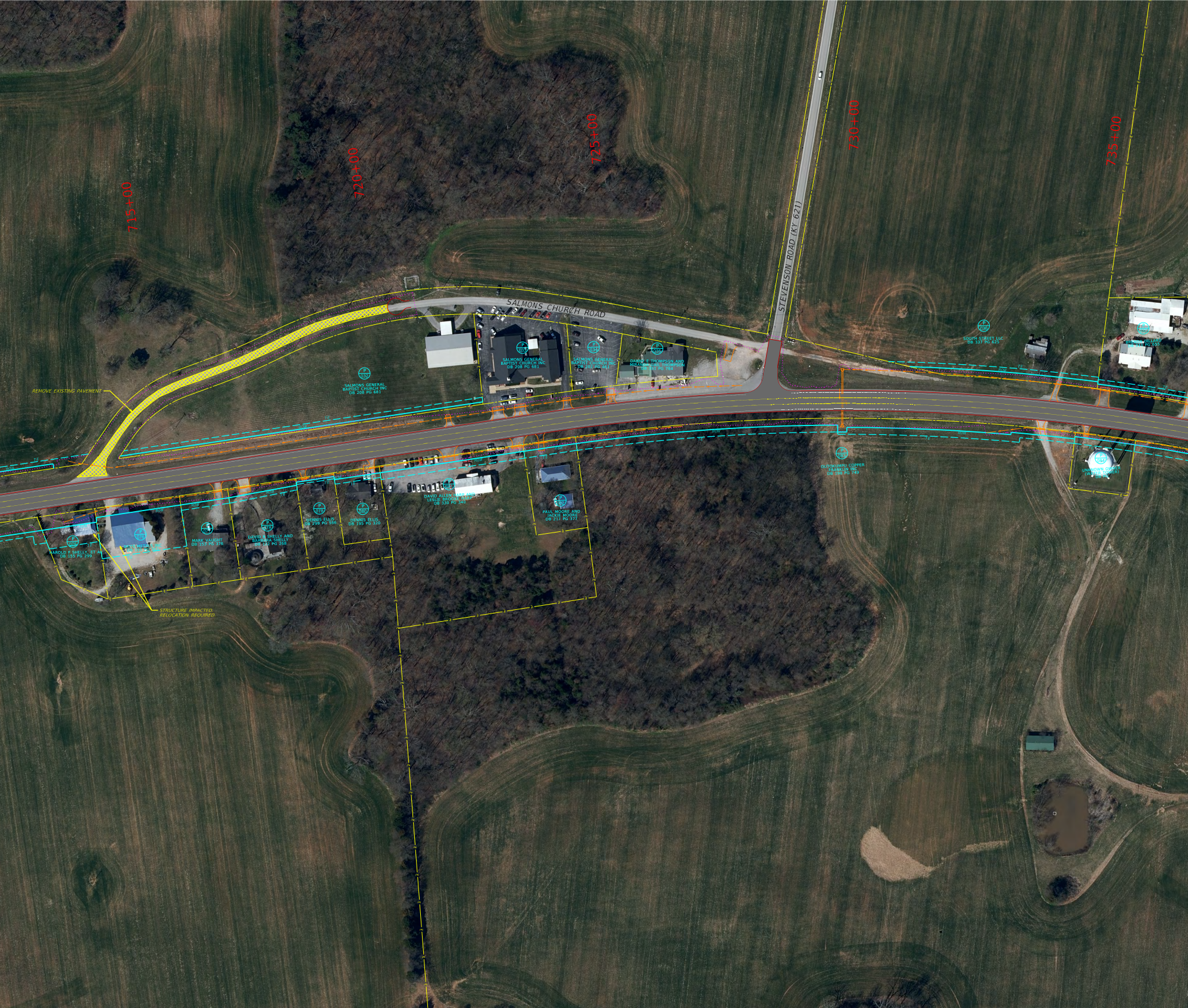
715+00
720+00
725+00
730+00
735+00
SALMONS CHURCH ROAD
STEVENSON ROAD (KY 621)
REMOVE EXISTING PAVEMENT
P 032
SALMONS GENERAL BAPTIST CHURCH INC DB 208 PG 681
P 033
SALMONS GENERAL BAPTIST CHURCH INC DB 208 PG 681
P 034
SALMONS GENERAL BAPTIST CHURCH INC DB 202 PG 461
P 035
DANNY E THOMPSON AND MIRANDA GAIL THOMPSON DB 351 PG 784
P 036
SOUTH STREET LLC DB 337 PG 625
P 037
BRENDA DILLARD DB 311 PG 655
TE
ROW
P 075
HAROLD F SHELLY, ET AL DB 155 PG 299
P 076
BRITT METALS INC DB 155 PG 301
P 077
MARK VAUGHT DB 153 PG 376
P 078
DAVID B SHELLY AND BARBARA SHELLY DB 132 PG 268
P 079
DENNIS ELLIS DB 299 PG 586
P 080
DENNIS ELLIS DB 195 PG 320
P 081
DAVID ALLEN HARP AND LESLIE BROOKE HARP DB 330 PG 340
P 082
PAUL MOORE AND JACKIE MOORE DB 217 PG 377
P 083
OUTOKUMPU COPPER FRANKLIN INC DB 198 PG 749
P 084
UNKNOWN OWNER (WATER TOWER) DB PG
STRUCTURE IMPACTED. RELOCATION REQUIRED

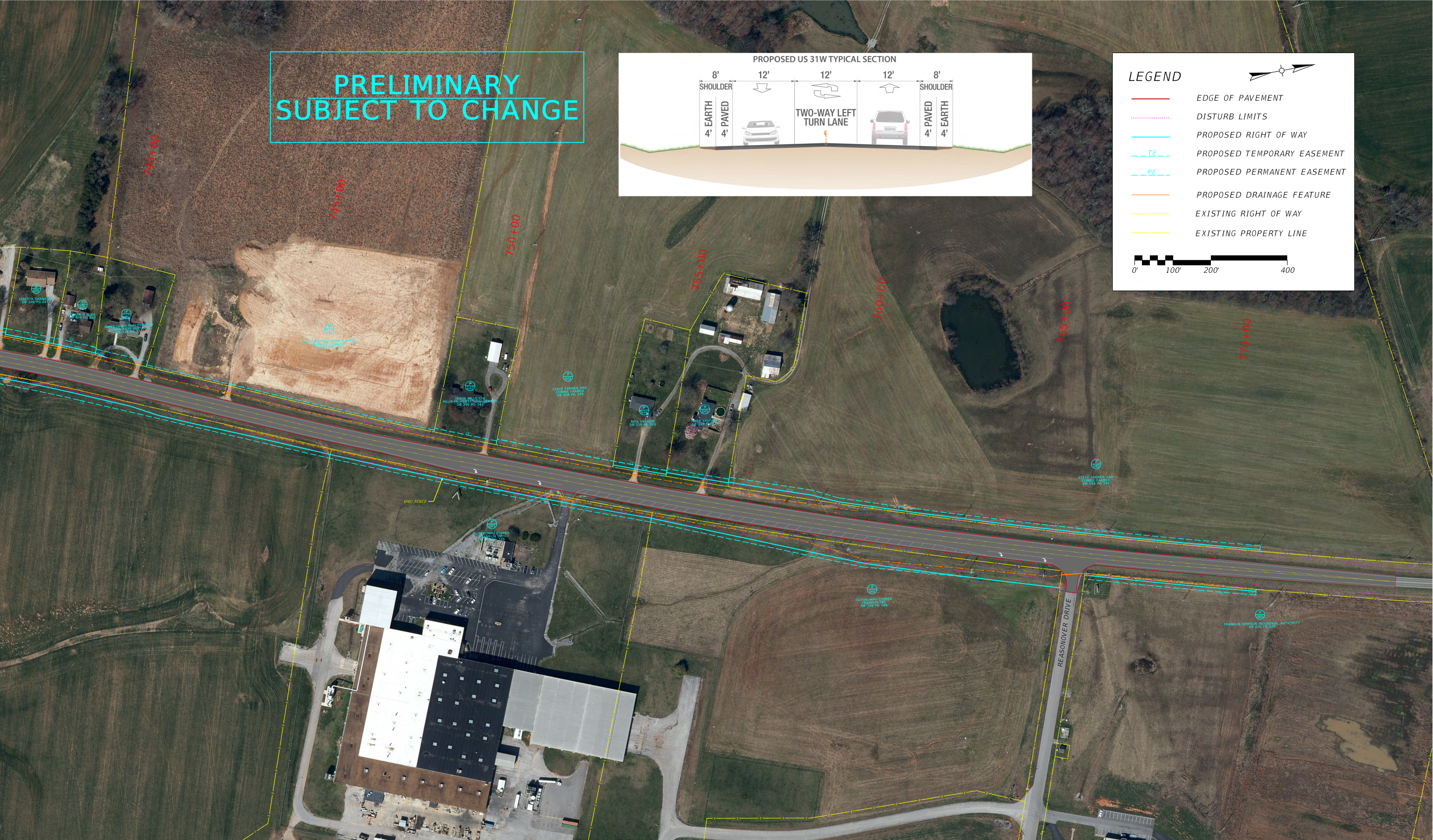
PROPOSED US 31W TYPICAL SECTION
8'
SHOULDER
EARTH 4'
PAVED 4'
12'
12'
TWO-WAY LEFT TURN LANE
12'
8'
SHOULDER
PAVED 4'
EARTH 4'
740+00
745+00
750+00
755+00
760+00
765+00
770+00
P 038
JANETTA SHANKLIN
DB 346 PG 697
P 039
CLARA D HUFF
DB 309 PG 507
P 040
JAMES LEWIS HUFFMAN AND
DONNA RAYE HUFFMAN
DB 334 PG 723
P 041
SOUTHERN TRANSPORT LIMITED
LIABILITY COMPANY
DB 341 PG 98
P 042
JASON MILLS C/O
MILLS PROPERTY MANAGEMENT
DB 295 PG 141
P 043
STEVE FARMER AND
CONNIE FARMER
DB 294 PG 349
P 044
RITA VAUGHN
DB 329 PG 628
P 045
RITA VAUGHN
DB 329 PG 631
P 083
OUTOKUMPU COPPER
FRANKLIN INC
DB 198 PG 749
P 085
FRANKLIN SIMPSON INDUSTRIAL AUTHORITY
DB 220 PG 035
TE
ROW
DND FENCE
REASONOVER DRIVE
0'
100'
200'
400

PRELIMINARY
SUBJECT TO CHANGE

LEGEND

🟥	EDGE OF PAVEMENT
⋯	DISTURB LIMITS
—	PROPOSED RIGHT OF WAY
– TE –	PROPOSED TEMPORARY EASEMENT
– PE –	PROPOSED PERMANENT EASEMENT
—	PROPOSED DRAINAGE FEATURE
—	EXISTING RIGHT OF WAY
—	EXISTING PROPERTY LINE