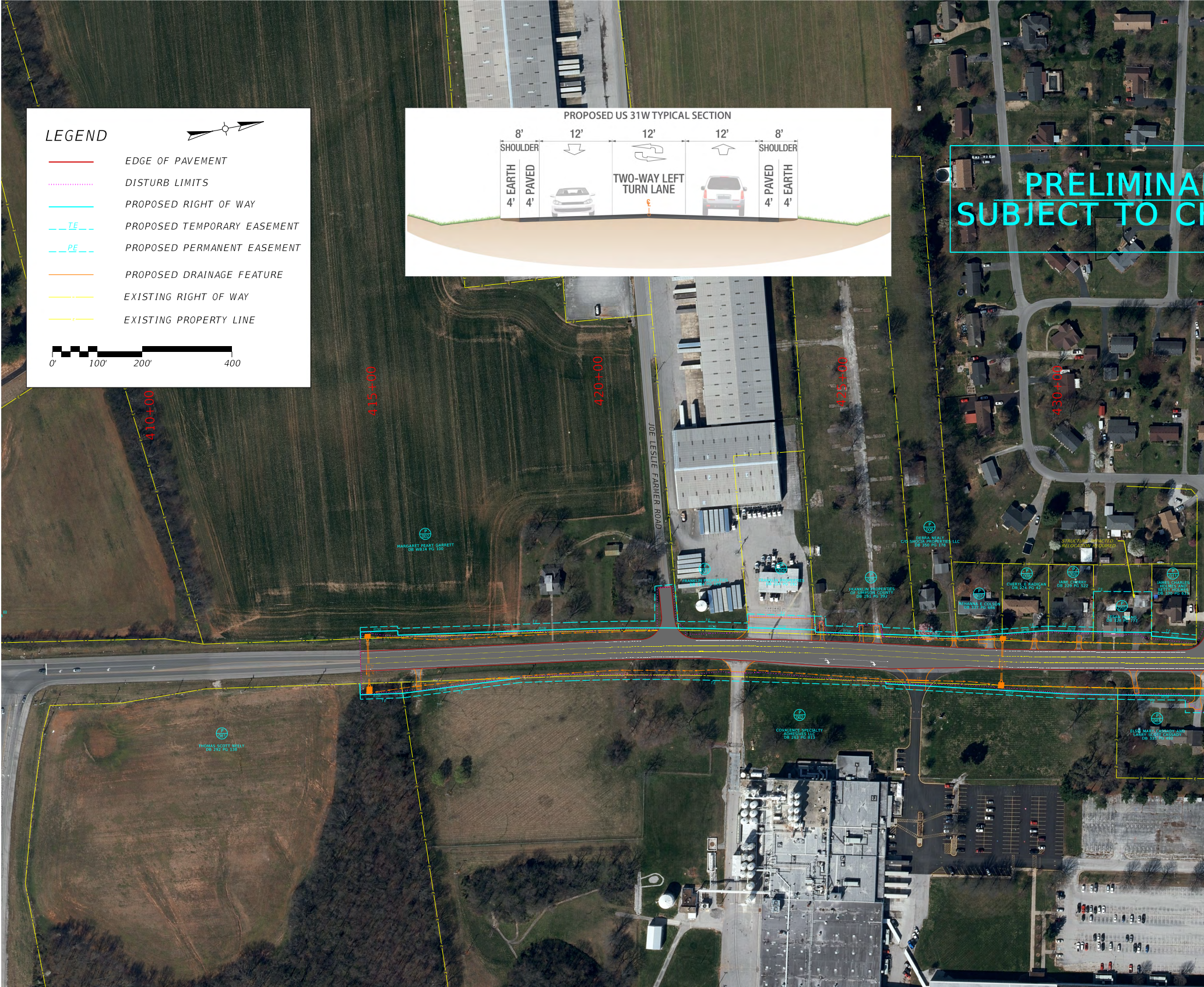
PROPOSED US 31W TYPICAL SECTION
8'
SHOULDER
EARTH 4'
PAVED 4'
12'
12'
TWO-WAY LEFT TURN LANE
℄
12'
8'
SHOULDER
PAVED 4'
EARTH 4'
410+00
415+00
420+00
425+00
430+00
JOE LESLIE FARMER ROAD
P 002
MARGARET PEART GARRETT
DB WB14 PG 100
P 003
FRANKLIN PROPERTIES
DB 184 PG 169
P 004
FRANKLIN PROPERTIES
DB 214 PG 192
P 005
FRANKLIN PROPERTIES
OF SIMPSON COUNTY
DB 291 PG 392
P 006
DEBRA NEALY
C/O SHOCIA PROPERTIES LLC
DB 350 PG 178
P 007
REHANNA E COLSON
DB 337 PG 686
P 008
CHERYL E RADICAN
DB 274 PG 42
P 009
JANE CHERRY
DB 229 PG 522
P 010
LESAN HUANG
DB 328 PG 777
P 011
JAMES CHARLES
HOLMES AND
BETTY HOLMES
DB 330 PG 633
STRUCTURE IMPACTED.
RELOCATION REQUIRED.
P 061
THOMAS SCOTT NEELY
DB 292 PG 138
P 062
COVALENCE SPECIALTY
ADHESIVES LLC
DB 263 PG 813
P 063
ELSIE MARY CASSADY AND
LARRY SCOTT CASSADY
DB 335 PG 492
TE
ROW

## LEGEND

| | |
|---|---|
| | EDGE OF PAVEMENT |
| | DISTURB LIMITS |
| | PROPOSED RIGHT OF WAY |
| TE | PROPOSED TEMPORARY EASEMENT |
| PE | PROPOSED PERMANENT EASEMENT |
| | PROPOSED DRAINAGE FEATURE |
| | EXISTING RIGHT OF WAY |
| | EXISTING PROPERTY LINE |

0' 100' 200' 400

PRELIMINA
SUBJECT TO C

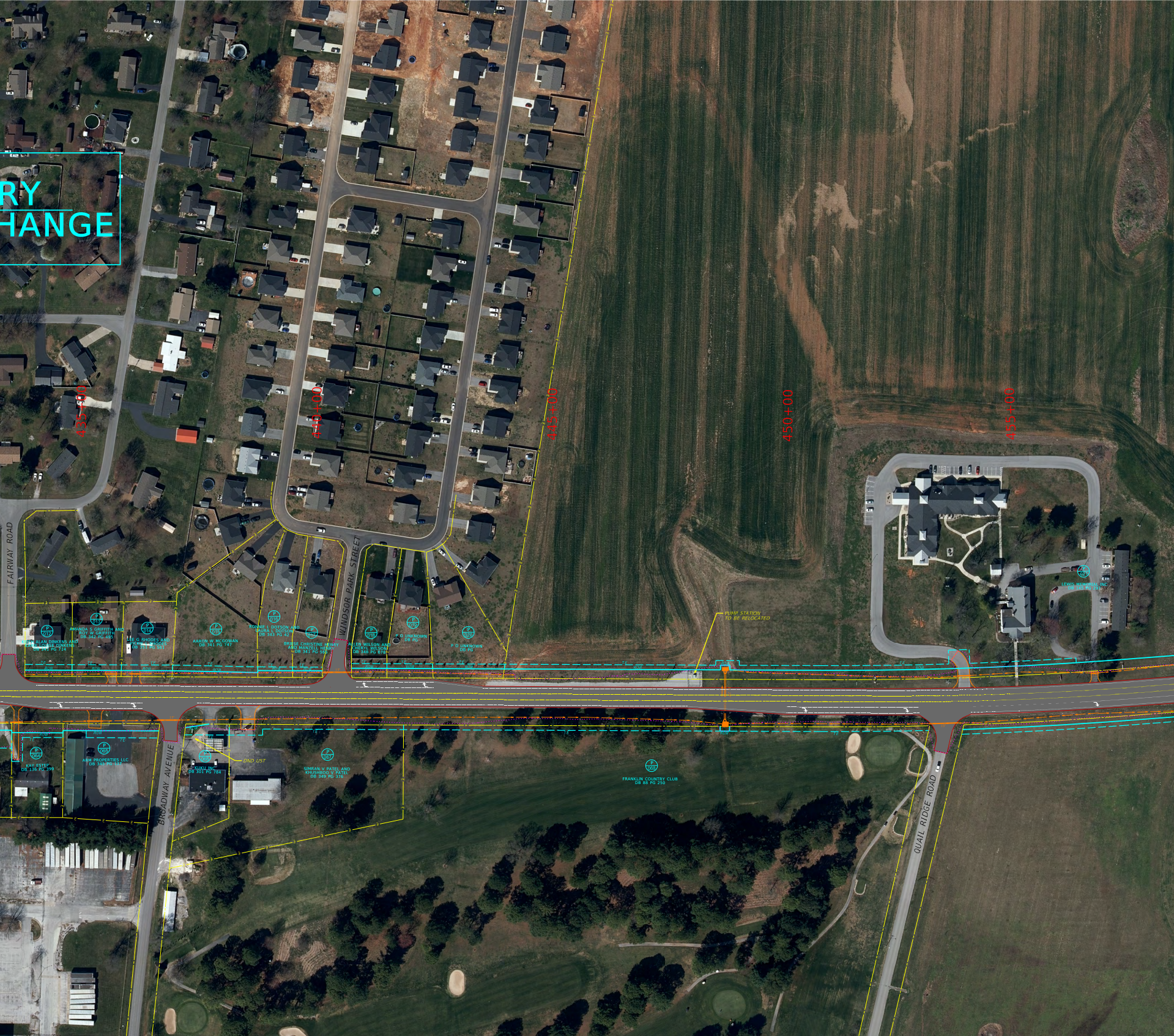
RY
HANGE
435+00
440+00
445+00
450+00
455+00
FAIRWAY ROAD
WINDSOR PARK STREET
BROADWAY AVENUE
QUAIL RIDGE ROAD
P 012
KEITH ALAN DINKENS AND KARIE LOUISE DINKENS DB 341 PG 714
P 013
AMANDA S GRIFFITH AND ROY W GRIFFITH DB 342 PG 495
P 014
LEE G RHODES AND VICKIE L RHODES DB 351 PG 561
P 015
AARON W MCGOWAN DB 341 PG 747
P 016
RONNIE L DOTSON AND LAURA L DOTSON DB 343 PG 42
P 017
BRIESE CHRISTINE HENRY AND MANZELL HENRY DB 341 PG 565
P 018
ALLEN WILSON AND CHERYL WILSON DB 348 PG 678
P 019
P O UNKNOWN DB PG
P 020
P O UNKNOWN DB PG
P 021
LEWIS MEMORIAL INC DB 145 PG 297
PUMP STATION TO BE RELOCATED
P 064
KAY ESTES DB 136 PG 399
P 065
ARM PROPERTIES LLC DB 345 PG 137
P 066
KUKU INC DB 301 PG 784
DND UST
P 067
SIMRAN V PATEL AND KHUSHBOO V PATEL DB 349 PG 376
P 068
FRANKLIN COUNTRY CLUB DB 88 PG 250
TE
ROW
15'

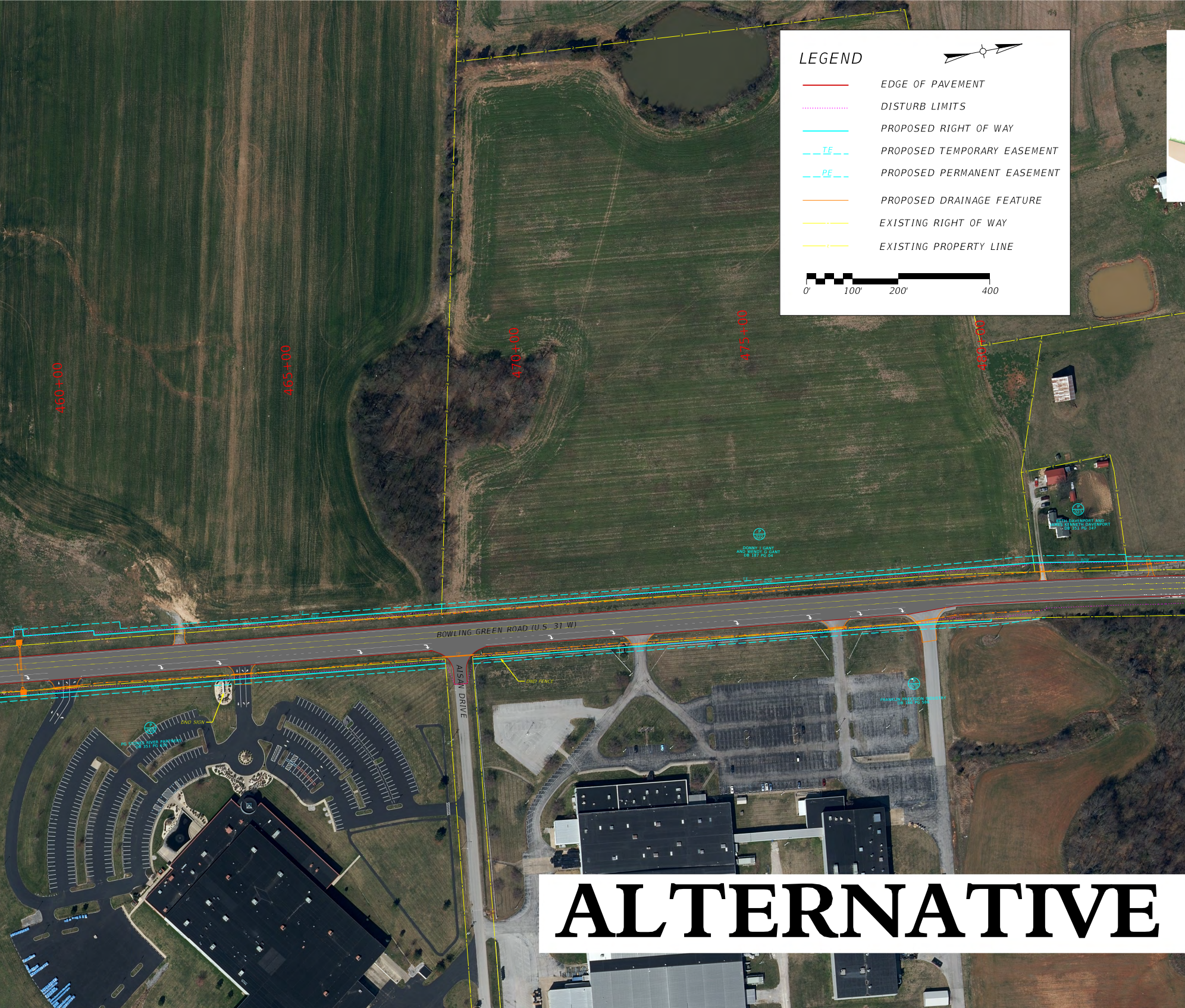
LEGEND
EDGE OF PAVEMENT
DISTURB LIMITS
PROPOSED RIGHT OF WAY
TE
PROPOSED TEMPORARY EASEMENT
PE
PROPOSED PERMANENT EASEMENT
PROPOSED DRAINAGE FEATURE
EXISTING RIGHT OF WAY
EXISTING PROPERTY LINE
0'
100'
200'
400
460+00
465+00
470+00
475+00
480+00
P 022
DONNY J GANT AND WENDY G GANT DB 187 PG 04
P 023
BETH DAVENPORT AND JAMES KENNETH DAVENPORT DB 351 PG 147
BOWLING GREEN ROAD (U.S. 31 W)
ALSAN DRIVE
DND FENCE
DND SIGN
P 069
PG STONES RIVER PARTNERS DB 351 PG 630
P 070
FRANKLIN PRECISION INDUSTRY DB 166 PG 586
TE
ROW

# ALTERNATIVE

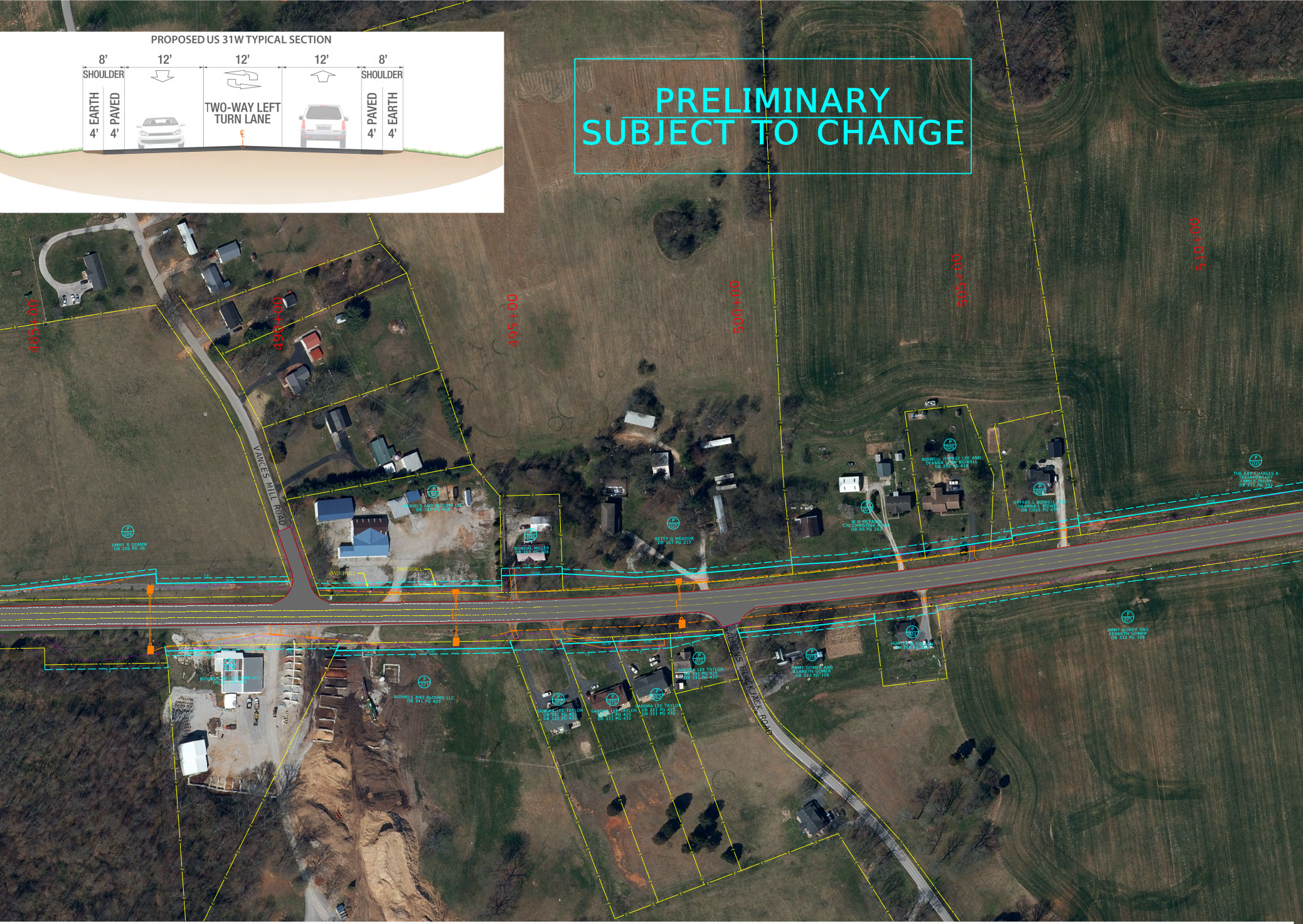
PROPOSED US 31W TYPICAL SECTION

PRELIMINARY
SUBJECT TO CHANGE

8'
SHOULDER
EARTH 4'
PAVED 4'
12'
12'
TWO-WAY LEFT TURN LANE
12'
8'
SHOULDER
PAVED 4'
EARTH 4'
485+00
490+00
495+00
500+00
505+00
510+00
VANCES MILL ROAD
SALMONS BLACKJACK ROAD
P 024
JIMMY R GOMER DB 206 PG 36
P 026
BUSHELS AND BLOOMS LLC DB 341 PG 403
DND WALL
DND WALL
P 028
RONDAL MILLER DB 107 PG 308
P 027
BETTY G MEADOR DB 107 PG 217
P 029
W H MCFADIN C/O CHRISTINA MOOR DB 90 PG 262
P 029
BIDWELL JEFFREY LEE AND DEANNA LYNN BIDWELL DB 206 PG 618
P 030
JEFFREY L BIDWELL AND DEANNA L BIDWELL DB CD15 PG 475
P 031
THE RAY CHARLES R TESTAMENTARY FAMILY TRUST DB 271 PG 793
P 071
BUSHELS AND BLOOMS LLC DB 341 PG 403
P 071
BUSHELS AND BLOOMS LLC DB 341 PG 403
P 072
SANDRA LEE TAYLOR DB 331 PG 425 DB 331 PG 432
P 073
JIMMY GOMER AND KENNETH GOMER DB 333 PG 109
P 074
HUNTER M COLSON DB 280 PG 398
P 073
JIMMY GOMER AND KENNETH GOMER DB 333 PG 109
ROW
TE

# 2 – WIDEN TO THE WEST

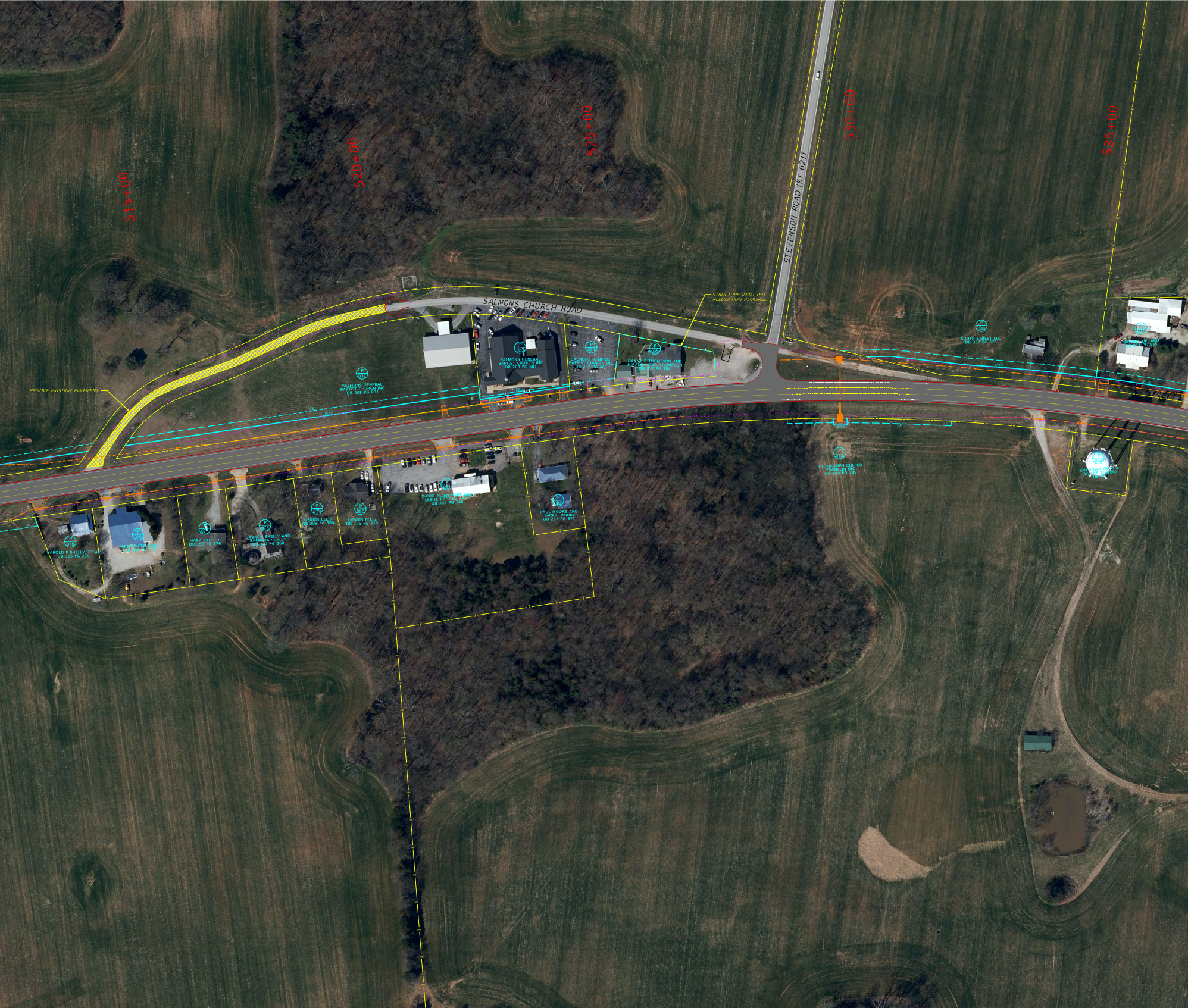
515+00
520+00
525+00
530+00
535+00
STEVENSON ROAD (KY 621)
SALMONS CHURCH ROAD
STRUCTURE IMPACTED
RELOCATION REQUIRED
REMOVE EXISTING PAVEMENT
P 032
SALMONS GENERAL
BAPTIST CHURCH INC
DB 208 PG 681
P 033
SALMONS GENERAL
BAPTIST CHURCH INC
DB 208 PG 681
P 034
SALMONS GENERAL
BAPTIST CHURCH INC
DB 202 PG 461
P 035
DANNY E THOMPSON AND
MIRANDA GAIL THOMPSON
DB 351 PG 784
P 036
SOUTH STREET LLC
DB 337 PG 625
BRENDA DILLARD
DB 311 PG 655
TE
ROW
P 075
HAROLD F SHELLY, ET AL
DB 155 PG 299
P 076
BRITE METALS INC
DB 155 PG 303
P 077
MARK VAUGHT
DB 153 PG 376
P 078
DAVID B SHELLY AND
BARBARA SHELLY
DB 122 PG 268
P 079
DENNIS ELLIS
DB 299 PG 586
P 080
DENNIS ELLIS
DB 195 PG 320
P 081
DAVID ALLEN HARP AND
LESLIE BROOKE HARP
DB 330 PG 340
P 082
PAUL MOORE AND
JACKIE MOORE
DB 217 PG 377
P 083
OUTOKUMPU COPPER
FRANKLIN INC
DB 198 PG 749
P 084
UNKNOWN OWNER
(WATER TOWER)
DB PG

# PRELIMINARY
# SUBJECT TO CHANGE

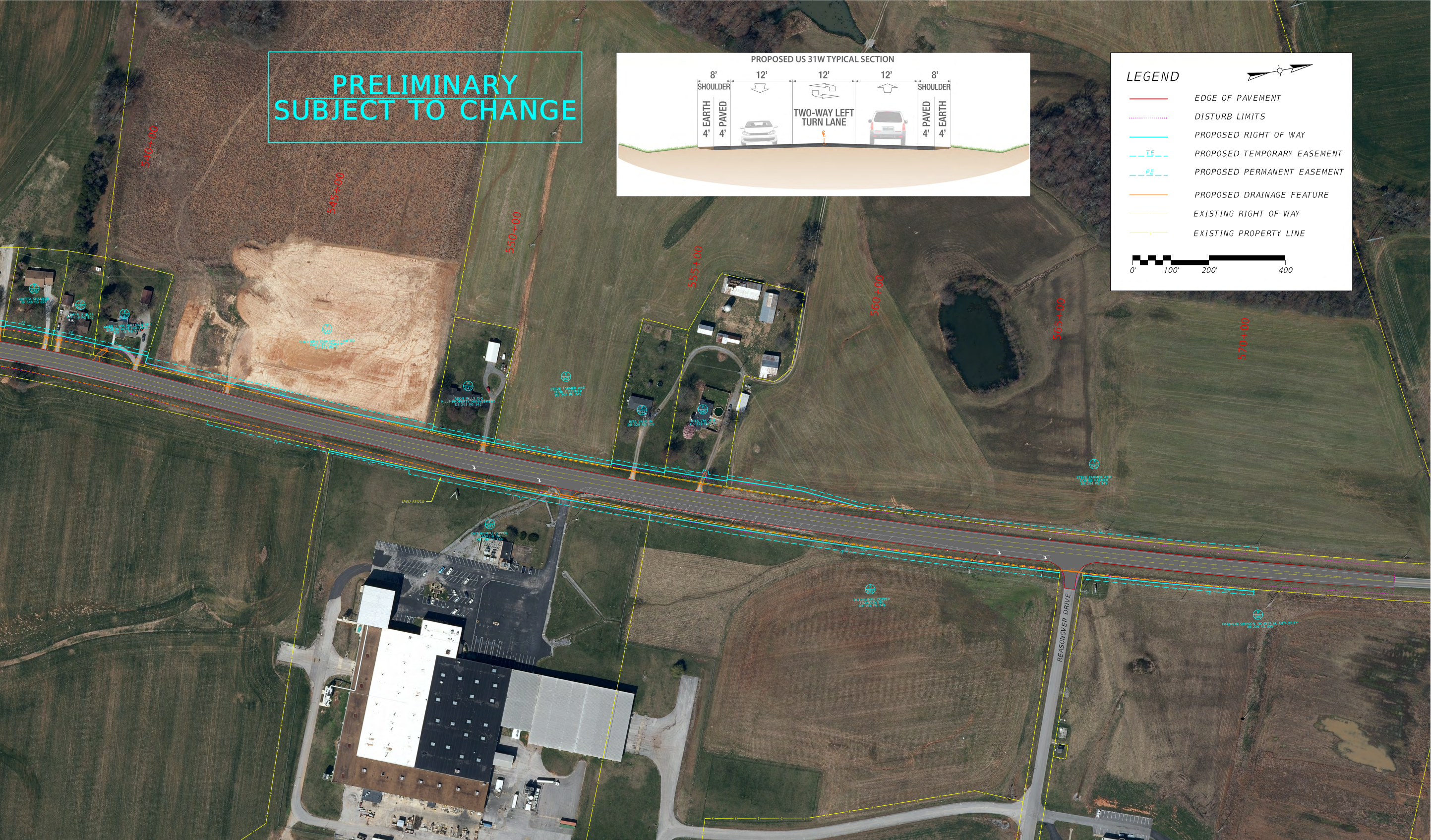
PROPOSED US 31W TYPICAL SECTION
8'
SHOULDER
12'
12'
12'
8'
SHOULDER
EARTH 4'
PAVED 4'
TWO-WAY LEFT TURN LANE
℄
PAVED 4'
EARTH 4'
LEGEND
EDGE OF PAVEMENT
DISTURB LIMITS
PROPOSED RIGHT OF WAY
TE
PROPOSED TEMPORARY EASEMENT
PE
PROPOSED PERMANENT EASEMENT
PROPOSED DRAINAGE FEATURE
EXISTING RIGHT OF WAY
EXISTING PROPERTY LINE
0'
100'
200'
400
540+00
545+00
550+00
555+00
560+00
565+00
570+00
P 038
JANETTA SHANKLIN
DB 346 PG 697
P 039
CEARA D HUFF
DB 309 PG 507
P 040
JAMES LEWIS HUFFMAN AND
DONNA RAYE HUFFMAN
DB 334 PG 725
P 041
SOUTHERN TRANSPORT LIMITED
LIABILITY COMPANY
DB 341 PG 98
P 042
JASON MILLS C/O
MILLS PROPERTY MANAGEMENT
DB 295 PG 141
P 043
STEVE FARMER AND
CONNIE FARMER
DB 294 PG 349
P 044
RITA VAUGHN
DB 329 PG 628
P 045
RITA VAUGHN
DB 329 PG 631
TE
ROW
DND FENCE
P 083
OUTOKUMPU COPPER
FRANKLIN INC
DB 198 PG 749
P 043
STEVE FARMER AND
CONNIE FARMER
DB 294 PG 349
P 083
OUTOKUMPU COPPER
FRANKLIN INC
DB 198 PG 749
REASONOVER DRIVE
P 085
FRANKLIN SIMPSON INDUSTRIAL AUTHORITY
DB 220 PG 035