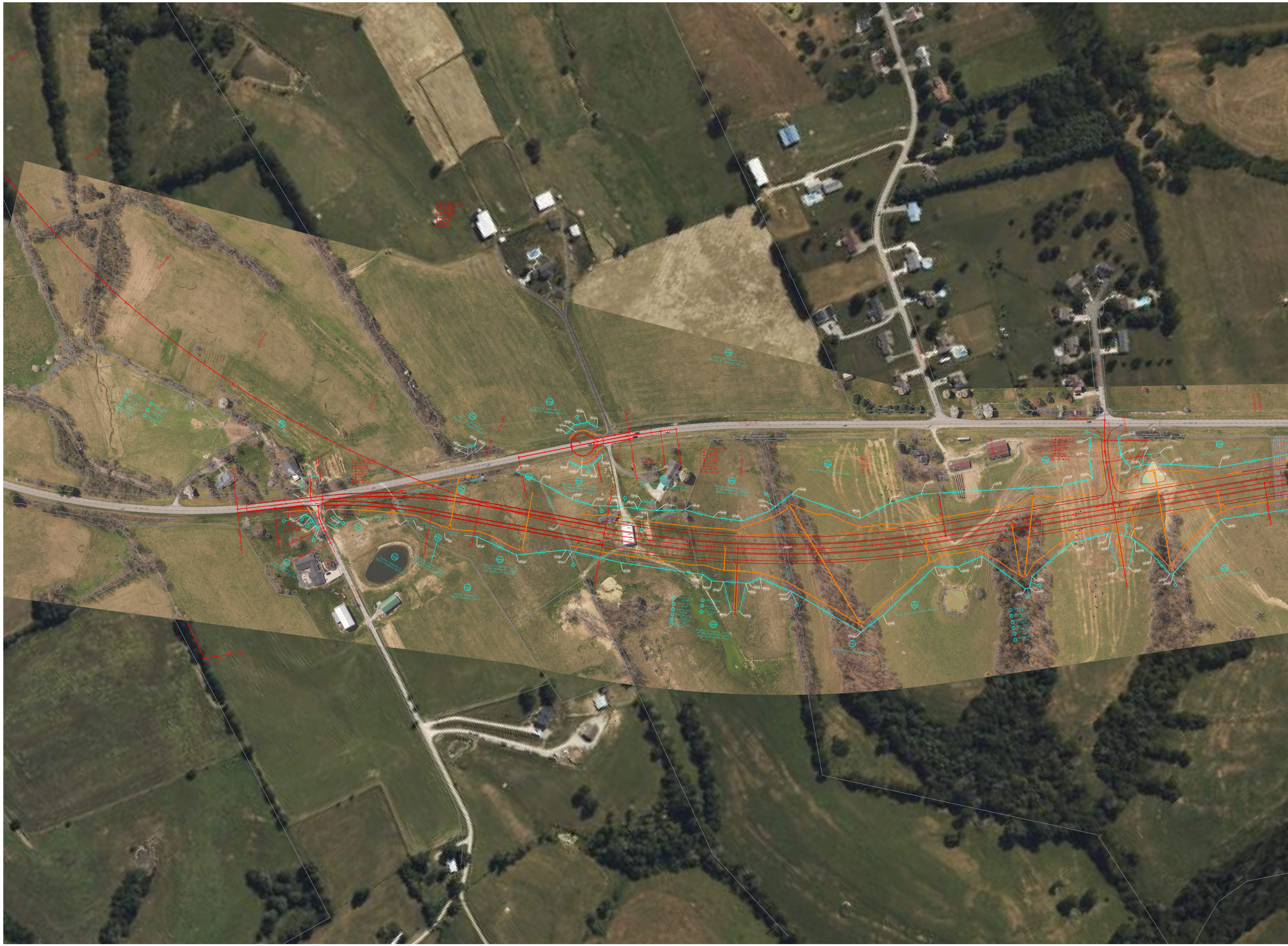
EXIST US 27
US HWY 27
1655+00
1660+00
1665+00
1670+00
1675+00
1680+00
Harry D. Howard &
Shirley K. Howard (Wife)
Woodie G Leavell Trustee
of the Woodie G Leavell
Revocable Living Trust
Willa Frances Graham (Widow)
Brian S Cunningham Trustee of the
Brian S Cunningham Family Trust
Dorothy Ann Murphy
Holton Howard
Nancy Howard
Dense Vegetation

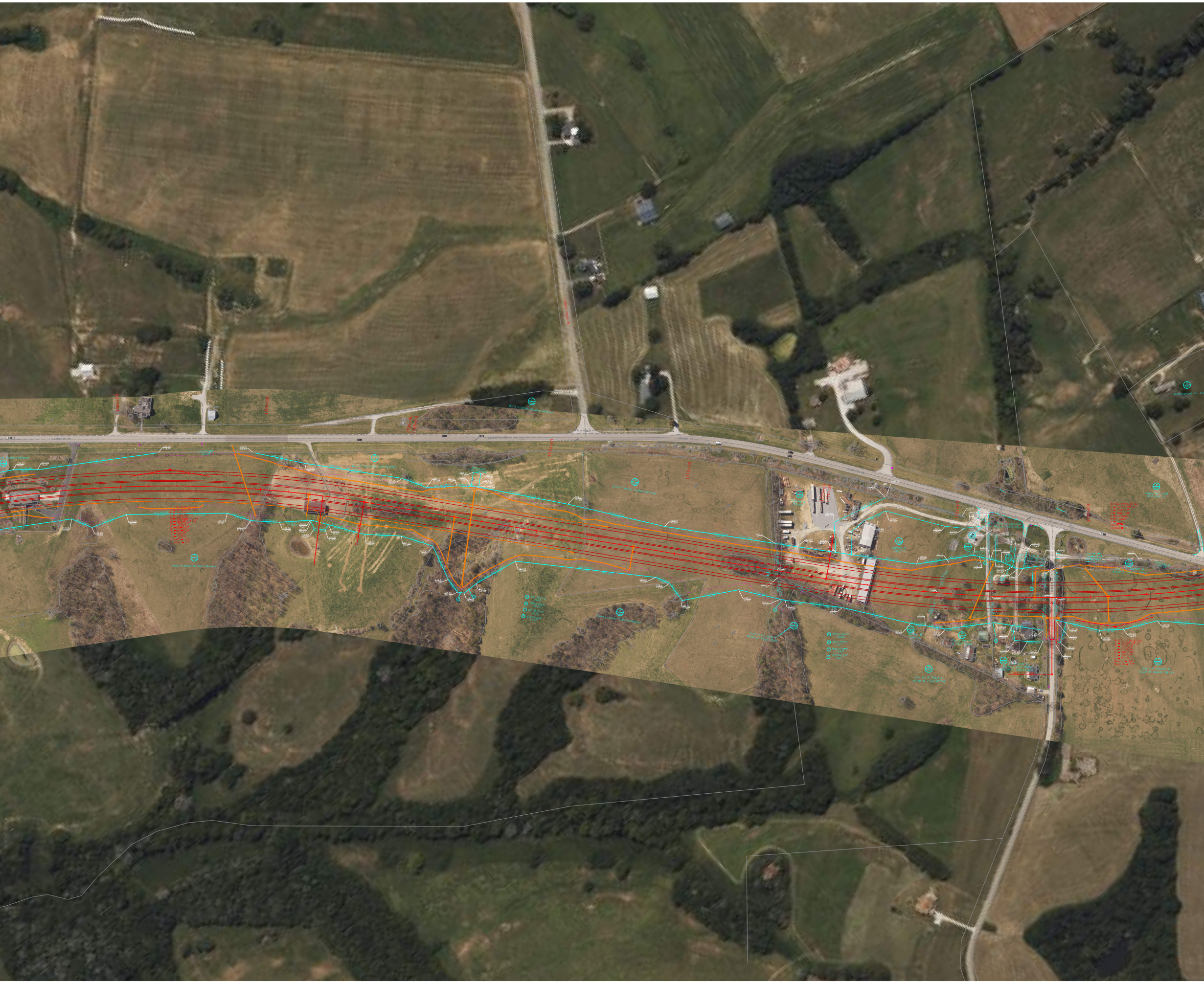
1695+00
1700+00
1705+00
1710+00
Willa Frances Graham (Widow)
Bluegrass Land Holdings, LLC
PI STA 1730+97.44
Δ = 23°53'29" LT
T = 1047.25'
L = 2064.06'
R = 4950.00'
E = 109.57'
Runoff =
Runout =
PI STA 1730+97.44
Δ = 23°53'29" LT
T = 1047.25'
L = 2064.06'
R = 4910.00'
E = 109.57'
e = 2.10%
Runoff = 101'
Runout = 72'

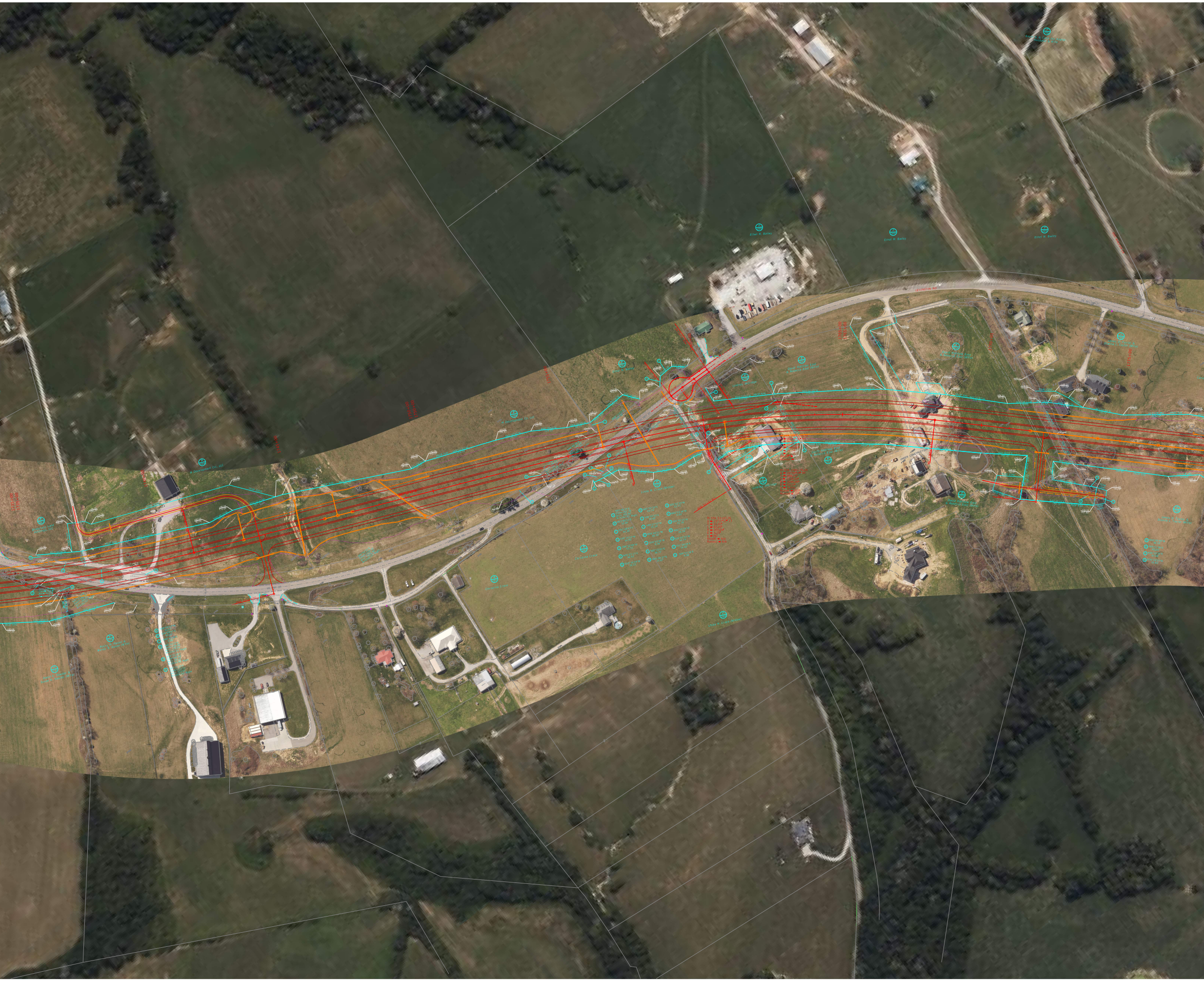
Ethel M. Bailey
Ethel M. Bailey
Ethel M. Bailey
LEXINGTON RD
Linda M. Crace (Widow)
PI STA 51+07.35
Δ = 23°37'12" LT
T = 41.82'
L = 82.45'
R = 200.00'
E = 4.33'
e = NC
Runoff = N/A
Runout = N/A

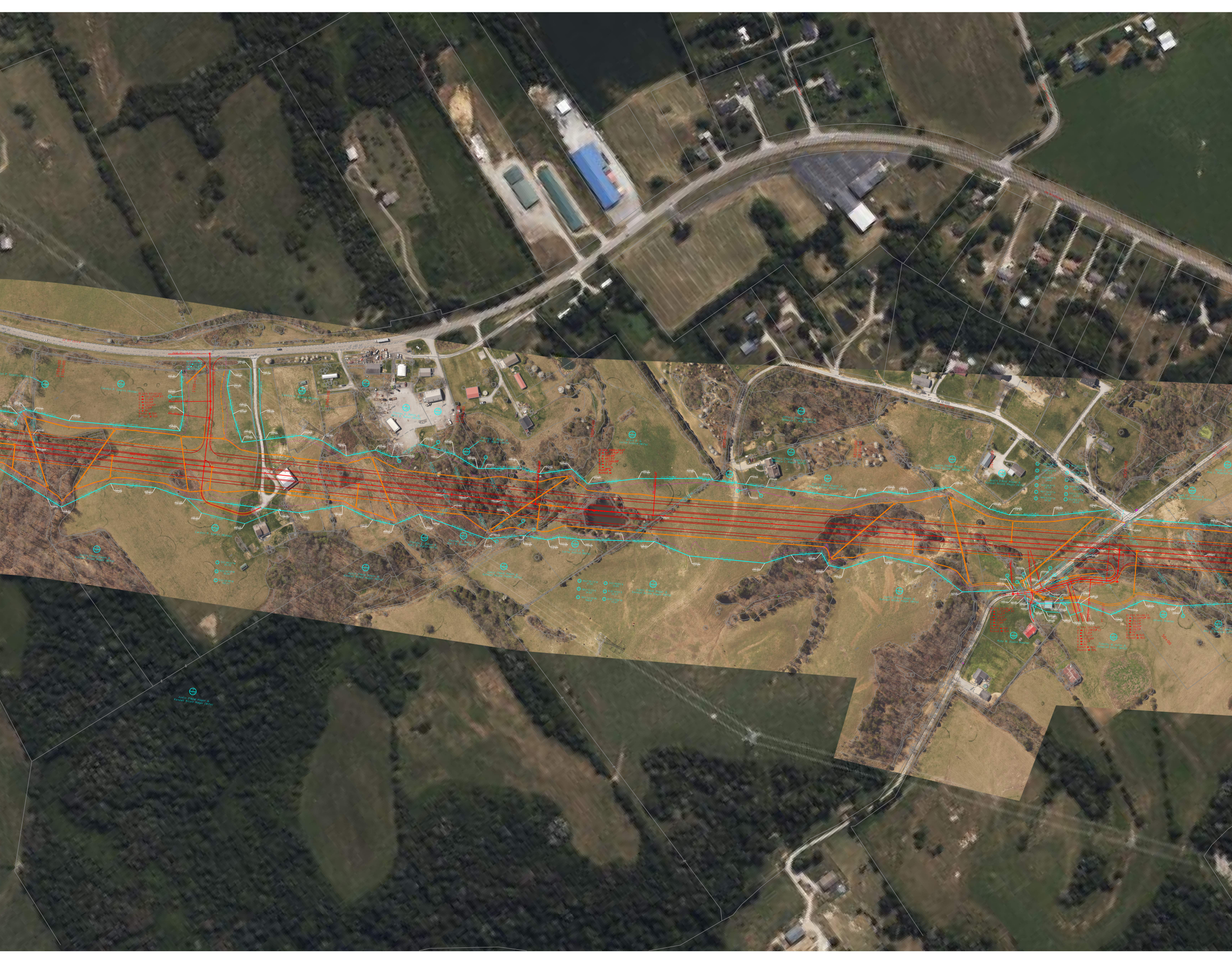
1780+00
Carolyn P. Sparks (Widow)
PI STA 47+87.63
Δ = 07°12'28" RT
T = 31.49'
L = 62.90'
R = 500.00'
E = 0.99'
e = NC
Runoff = N/A
Runout = N/A
1785+00
1790+00
1795+00
Thomas E. Baker &
Mary E. Baker (Wife)
1800+00
Bruce E. &
Lorna Justice (Wife)
PI STA 1800+34.47
Δ = 02°11'53" LT
T = 220.68'
L = 441.31'
R = 11500.00'
E = 2.12'
Runoff =
Runout =
1805+00
Jeffery O'Neal Hager &
Rebecca C. Hager (Wife)
1810+00
Justin O'Neal Hager &
Kendall Nicole Hager (Wife)
1815+00
1820+00
Hugh D. Johnson &
Amy L. Newman Johnson (Wife)
Ruby M. Doolin Hassler
Timothy W. Jutar &
Deborah Jutar (Wife)
Jeremy Stanley
PI STA 51+28.47
Δ = 21°28'19" LT
T = 37.95'
L = 75.01'
R = 200.00'
E = 3.57'
e = NC
Runoff = N/A
Runout = N/A
PI STA 50+00.74
Δ = 90°26'34" RT
T = 40.31'
L = 63.14'
R = 40.00'
E = 16.75'
e = NC
Runoff = N/A
Runout = N/A
50+00
Justin O'Neal Hager &
Kendall Nicole Hager (Wife)

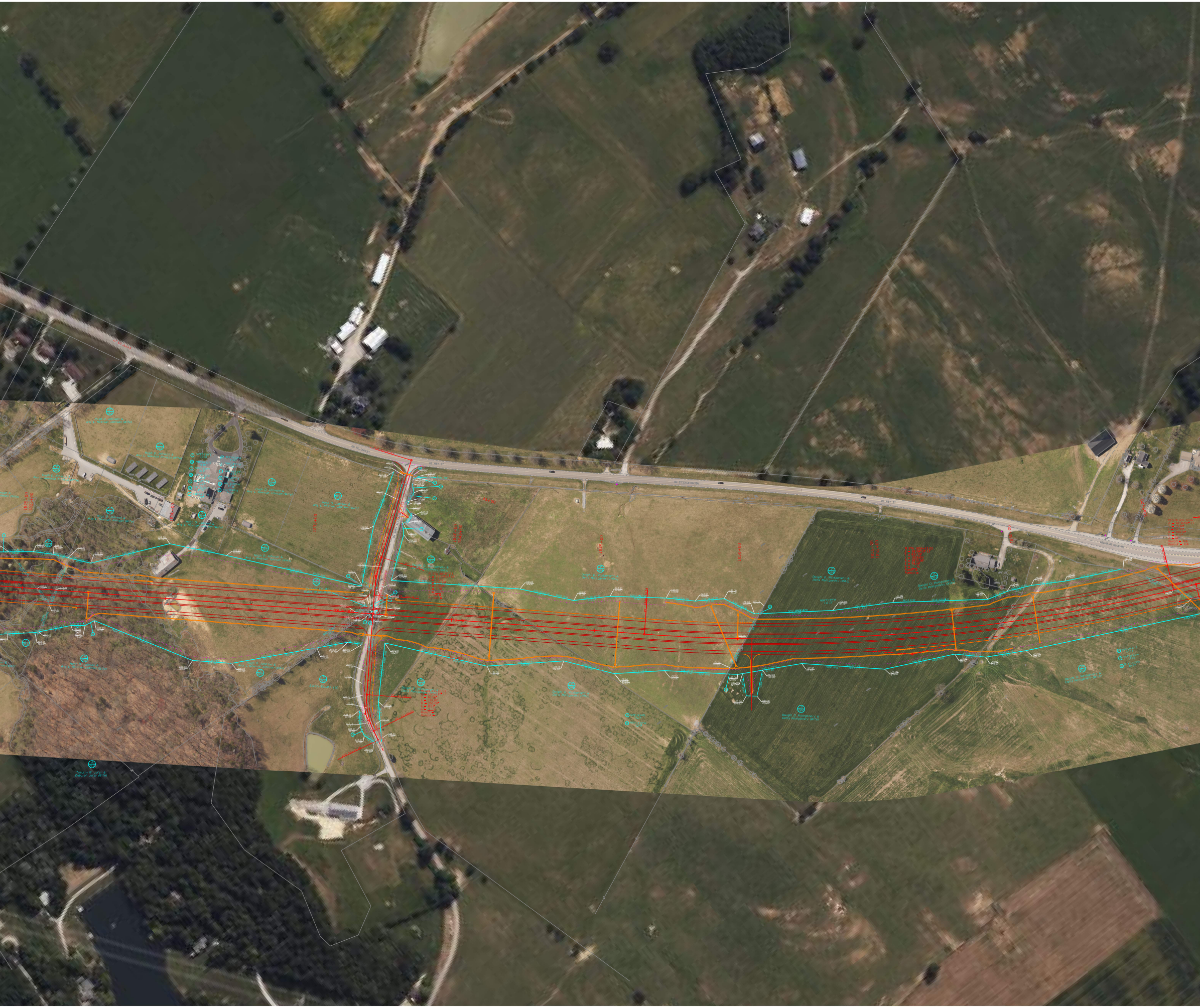
US HWY 27
LEXINGTON RD
1825+00
1925+00
1830+00
1835+00
1840+00
45+00
50+00
1850+00
1855+00
1860+00
Hugh D. Johnson &
Amy L. Newman Johnson (Wife)
Garrard County
Water Association
Dwight D. Montgomery &
Della Montgomery (Wife)
PI STA 48+67.51
PI STA 1856+12.03
Runoff =
Runout =
PROP R/W

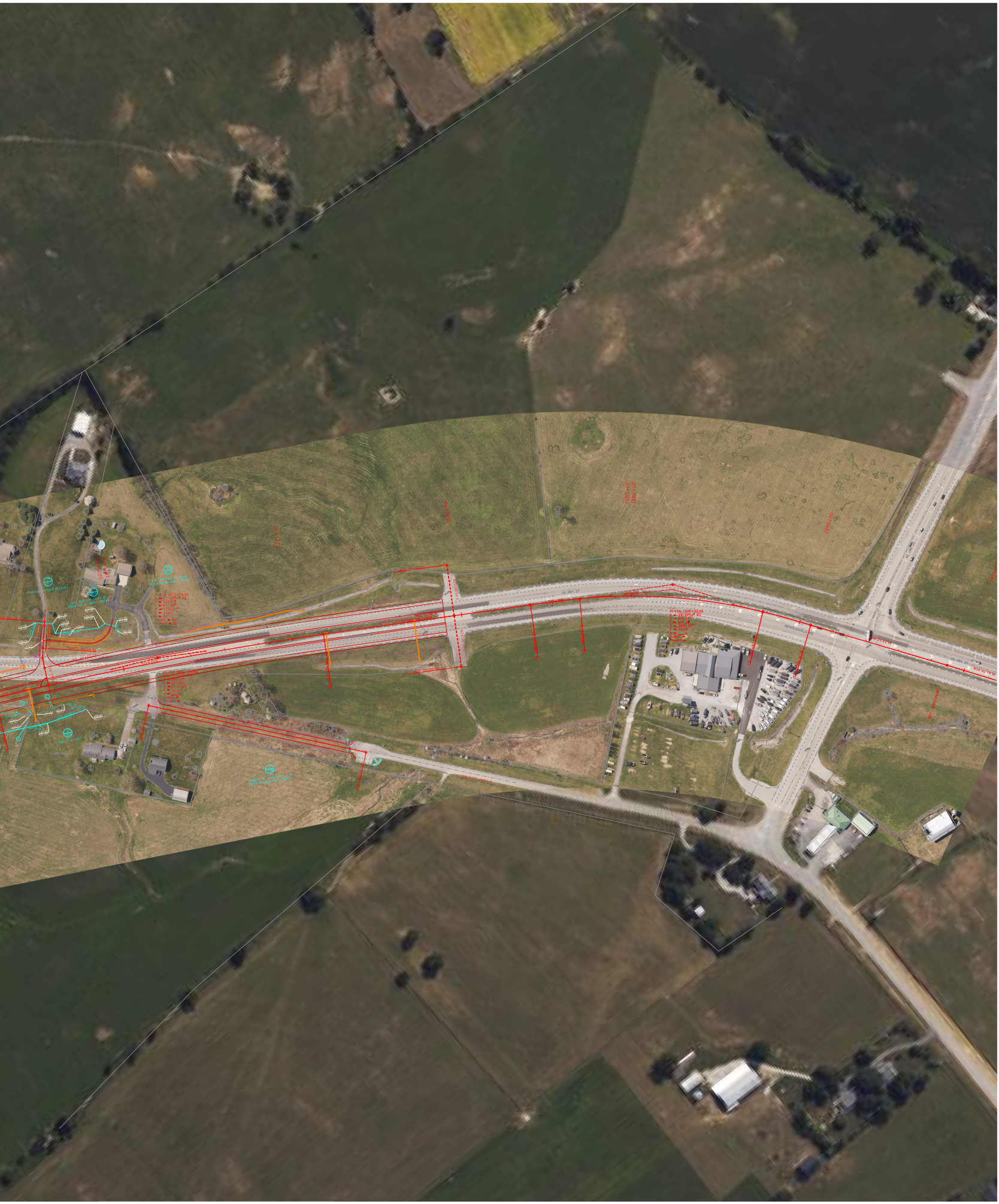

Rhonda Dotson (Widow)
Joel Andrew Allen &
Deborah A. Allen (Wife)
Joel Andrew Allen &
Deborah A. Allen (Wife)
1870+00
1875+00
PI STA 1871+04.09
Δ = 05°43'50" RT
T = 489.32'
L = 977.82'
R = 9720.00'
E = 12.31'
e = NL
Runoff = NL
Runout = NL
David Arnold
Dwight D. Montgomery &
Della Montgomery (Wife)
US HWY 27
50+00
1885+00
1890+00
PI STA 1886+20.69
Δ = 19°18'52" RT
T = 272.27'
L = 539.38'
R = 1600.00'
E = 23.00'
e = %
Runoff =
Runout =
NICHOLASVILLE RD