ALTERNATE 1

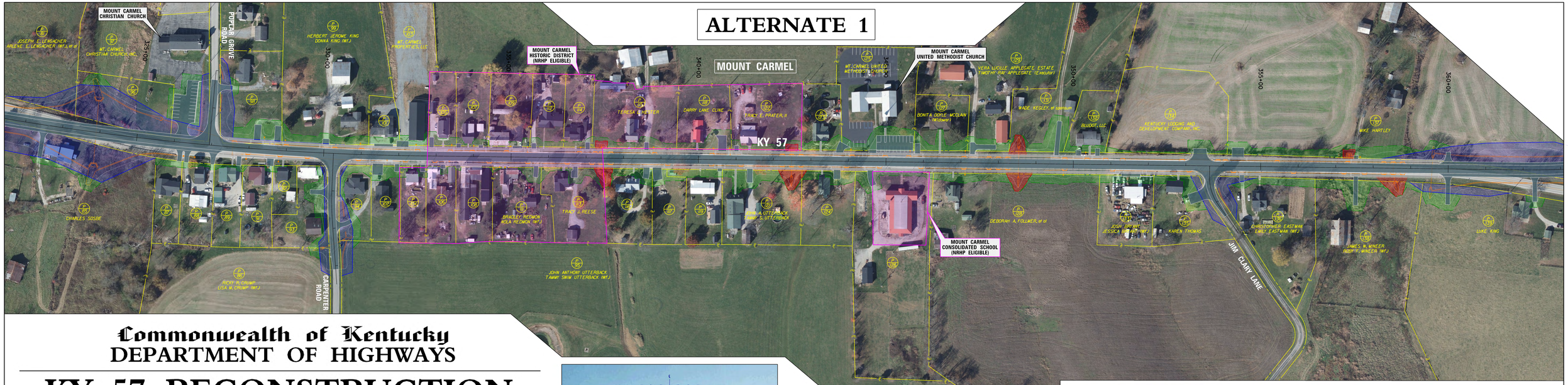

Commonwealth of Kentucky
DEPARTMENT OF HIGHWAYS

KY 57 RECONSTRUCTION
MOUNT CARMEL EXHIBIT
FLEMING COUNTY
Item No. 9-80103.00

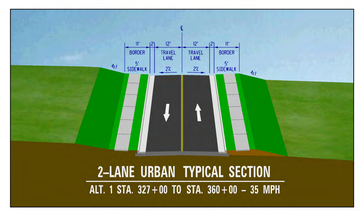

TEAM KENTUCKY
TRANSPORTATION CABINET

engineering | architecture | geospatial

LEGEND

- PROPOSED ROADWAY PAVEMENT
- EXISTING RIGHT OF WAY
- PROPERTY LINE
- EXISTING PERMANENT EASEMENT
- PROPOSED DRAINAGE FEATURES
- PROPOSED RIGHT OF WAY
- PROPOSED TEMPORARY EASEMENT
- PROPOSED PERMANENT EASEMENT
- PROPOSED CONSTRUCTION LIMITS
- FEMA 100-YEAR FLOODPLAIN

ALTERNATE 2

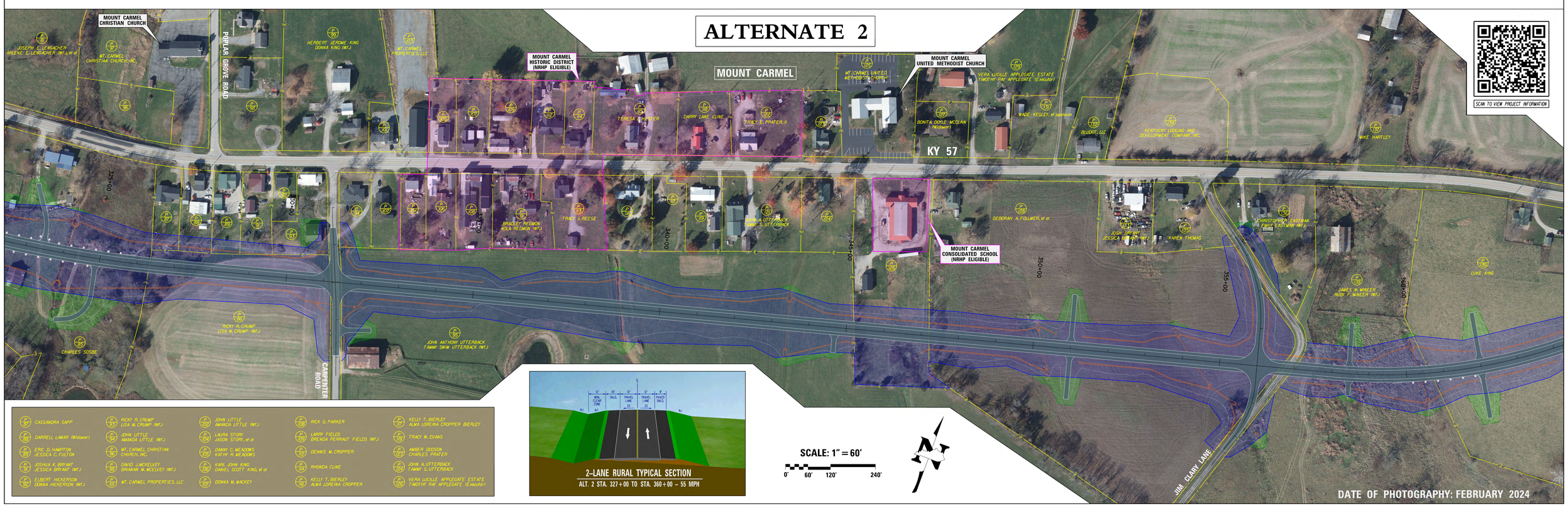

SCAN TO VIEW PROJECT INFORMATION

- CASSANDRA SAPP
- DARRELL LAMAR (Widower)
- ERIC D. HAMPTON, JESSICA C. FULTON
- JOSHUA R. BRYANT, JESSICA BRYANT (WF.)
- ELBERT HICKERSON, DONNA HICKERSON (WF.)
- RICKY R. CRUMP, LISA M. CRUMP (WF.)
- JOHN LITTLE, AMANDA LITTLE (WF.)
- MT. CARMEL CHRISTIAN CHURCH, INC.
- DAVID J. MCKELVEY, BRIANAN M. MCLEVEY (WF.)
- MT. CARMEL PROPERTIES, LLC
- JOHN LITTLE, AMANDA LITTLE (WF.)
- LAURA STORY, JASON STORY, et al
- DANNY C. MEADOWS, KATHY R. MEADOWS
- KARL JOHN KING, DANIEL SCOTT KING, et al
- DONNA M. MACKEY
- RICK G. PARKER
- LARRY FIELDS, BRENDA FERRAUT FIELDS (WF.)
- DENNIS M. CROPPER
- RHONDA CLINE
- KELLY T. BIERLEY, ALMA LOREINA CROPPER
- KELLY T. BIERLEY, ALMA LOREINA CROPPER BIERLEY
- TRACY W. EVANS
- AMBER DODSON, CHARLES PRATER
- JOHN A. UTTERBACK, TAMMY S. UTTERBACK
- VERA LUCILLE APPLEGATE ESTATE, TIMOTHY RAY APPLEGATE (Executor)

SCALE: 1" = 60'

0' 60' 120' 240'

DATE OF PHOTOGRAPHY: FEBRUARY 2024