Commonwealth of Kentucky
DEPARTMENT OF HIGHWAYS

KY 57 RECONSTRUCTION
EXHIBIT NO. 3 OF 3
FLEMING COUNTY
Item No. 9-80103.00

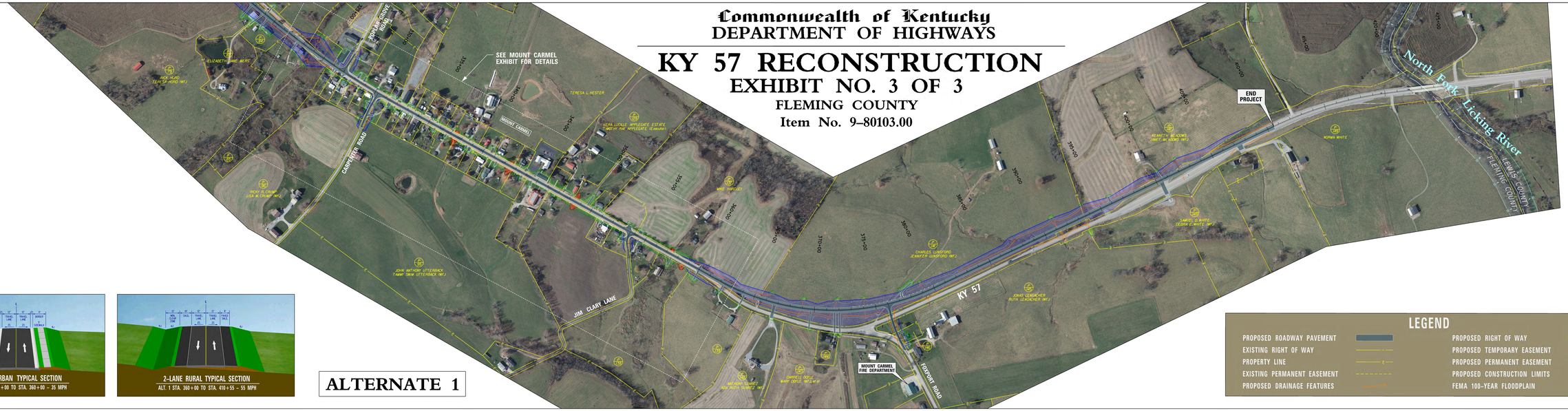

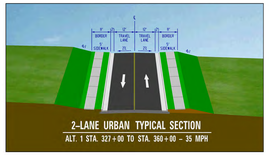

ALTERNATE 1

LEGEND

PROPOSED ROADWAY PAVEMENT	PROPOSED RIGHT OF WAY
EXISTING RIGHT OF WAY	PROPOSED TEMPORARY EASEMENT
PROPERTY LINE	PROPOSED PERMANENT EASEMENT
EXISTING PERMANENT EASEMENT	PROPOSED CONSTRUCTION LIMITS
PROPOSED DRAINAGE FEATURES	FEMA 100-YEAR FLOODPLAIN

SCAN TO VIEW PROJECT INFORMATION

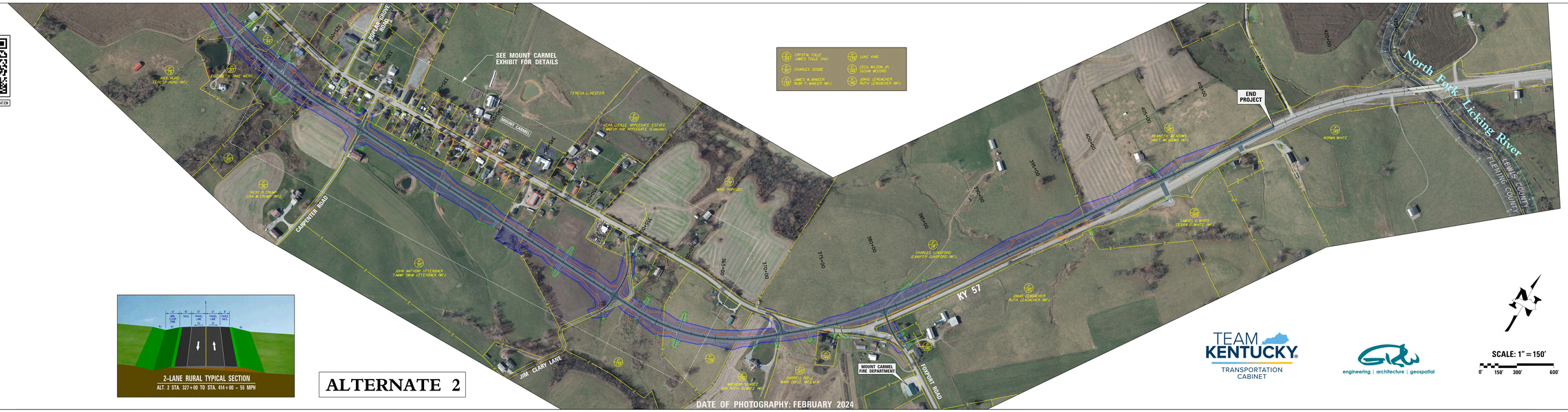

ALTERNATE 2

DATE OF PHOTOGRAPHY: FEBRUARY 2024

TEAM KENTUCKY
TRANSPORTATION CABINET

GRW
engineering | architecture | geospatial

SCALE: 1" = 150'
0' 150' 300' 600'