

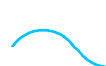




**LEGEND**

**267.65 KY448 to KY1638**

-  ROW - Controlled Access
-  Centerline
-  ROW Limits

**297.61 US60 to KY448**

**Layer**

-  Centerline
-  ROP Limits
-  Existing Property Lines (Approximate)
-  D4\_US\_Highways
-  D4\_State\_Roads
-  D4\_Local\_Roads

**1 inch = 1,000 feet**