



Scan me to learn  
more about the  
project!



## Want to know more?



[www.transportation.ky.gov/DistrictFive](http://www.transportation.ky.gov/DistrictFive)



[KYTC.District5Info@ky.gov](mailto:KYTC.District5Info@ky.gov)

### Project Timeline:

Corridor  
Plan  
Updates

Public  
Meeting

Preferred  
Alternative  
Design  
Selection

Utility &  
Right-of-way  
Relocations

Potential  
Construction  
Beginning


November 2025

January 2026

February 2026

Spring 2026

Summer 2026



## KY 1819 (Watterson Trail)

Item No. 5-373.00

### Public Meeting

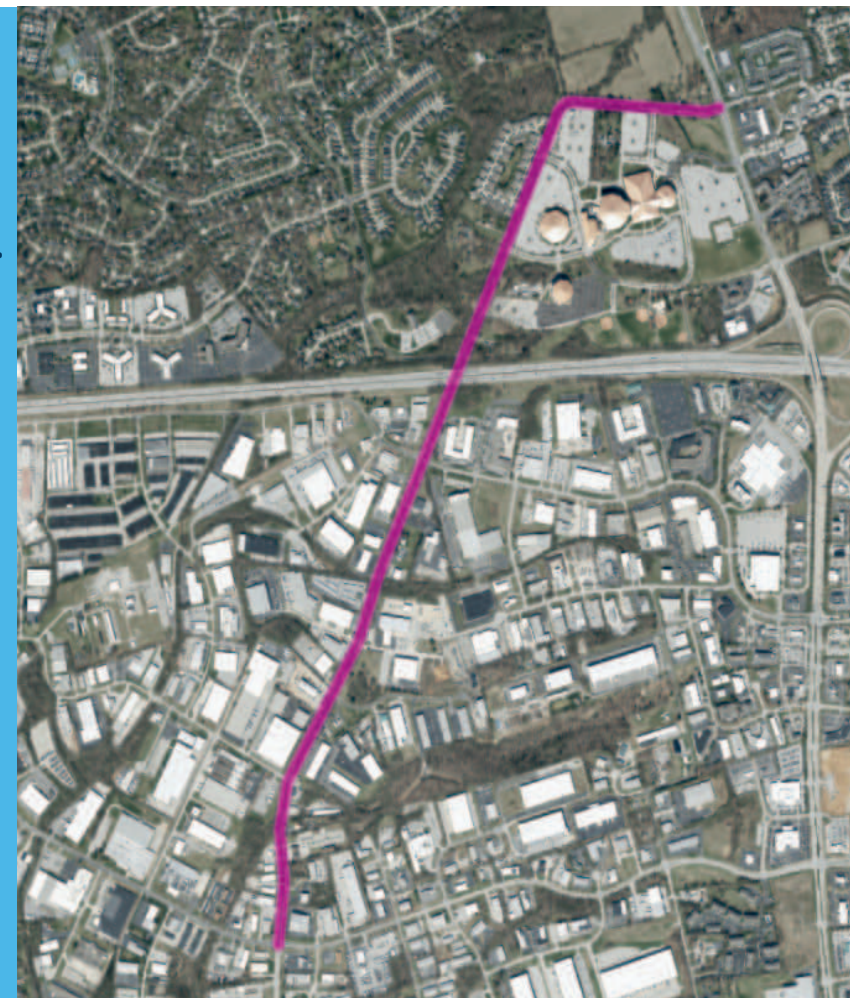
Watterson Trail Improvements

#### Middletown City Hall

11803 Old Shelbyville Rd.  
Middletown, KY

January 15, 2026  
5 - 7 PM

To support the design and  
development process,  
KYTC invites the public to  
review the proposed  
alternatives and provide  
comments on the  
potential improvements  
for your community.





## Tonight's Meeting

This meeting serves to introduce the project details to the public, show the phasing of the projects and answer any questions they may have.

## PROJECT NEED

The Kentucky Transportation Cabinet (KYTC) is performing engineering design and analysis for the improvement of KY 1819 (Watterson Trail) from Plantside Drive to Blankenbaker Parkway. This project will also construct a roadway system that will accommodate social demands to the north of the I-64 bridge and current industrial and commercial development to the south of the I-64 bridge.

## Corridor Wide Improvements

- Widen KY 1819 (Watterson Trail) to a three-lane roadway
- Improve mobility and increase capacity
- Realign sections of KY 1819 (Watterson Trail)
- Better accommodate heavy truck traffic
- Enhance sight distances
- Supports future social and economic growth

## KY 1819 (Watterson Trail) Improvements to include a center-running Two-Way Left Turn Lane




## Potential Improvement Alternatives:

Two-Way Left Turn Lane



T-Intersection - Moser Road



Roundabout - Moser Road

