TYPICAL SECTION

Urban Curb and Gutter
CSX RR to Massie Ave

Rehabilitate &
Existing West Si
to 5' from Rai
Crossing to Mas

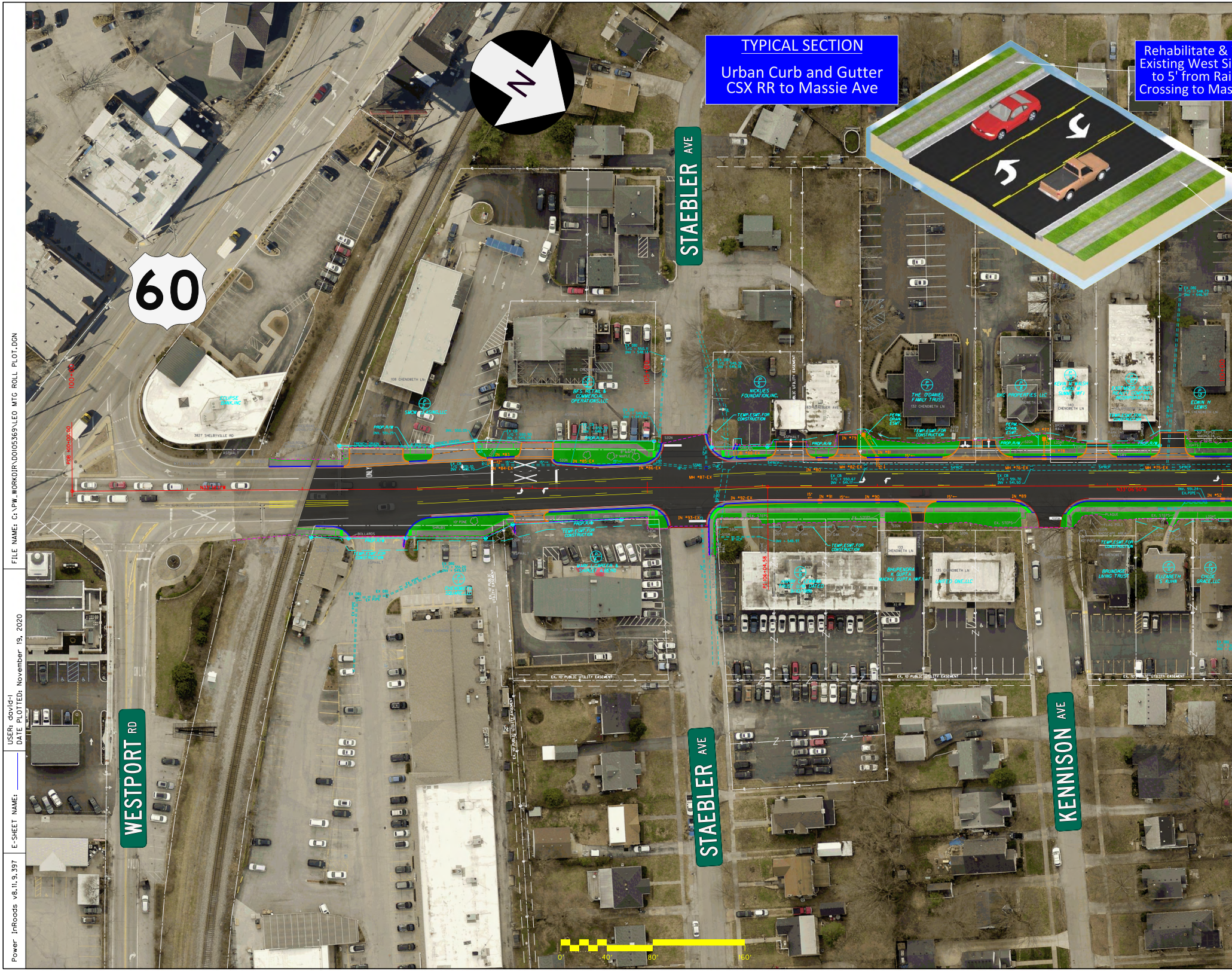

N
60
STAEBLER AVE
STAEBLER AVE
WESTPORT RD
KENNISON AVE
THE O'DANIEL FAMILY TRUST
NICKLIES FOUNDATION, INC.
BFS RETAIL & COMMERCIAL OPERATIONS, LLC
BKC PROPERTIES, LLC
BHUPENDRA K GUPTA & MADHU GUPTA (WF)
BRUNDAGE LIVING TRUST
ELIZABETH S KUHN
CHLOE GRACE, LLC
EDWIN H LEWIS
TEMP. ESMT. FOR CONSTRUCTION
PROP. R/W
EX. 10' PUBLIC UTILITY EASEMENT
3827 SHELBYVILLE RD
108 CHENOWETH LN
132 CHENOWETH LN
133 CHENOWETH LN
135 CHENOWETH LN
ONLY
0'
40'
80'
160'

FILE NAME: C:\PW_WORKDIR\D0105369\LEO MTG ROLL PLOT.DGN
USER: david-l
DATE PLOTTED: November 19, 2020
E-SHEET NAME:
Power InRoads v8.11.9.397

KEY POINTS -- From Railroad Crossing to Massie Ave

- 2-lane section with Center Two Way Left Turn Lane (TWLTL)
- Construct curb and gutter from Staebler Ave to Massie Ave
- Existing entrances remain
- Rehab & widen sidewalks to 5', ADA compliant

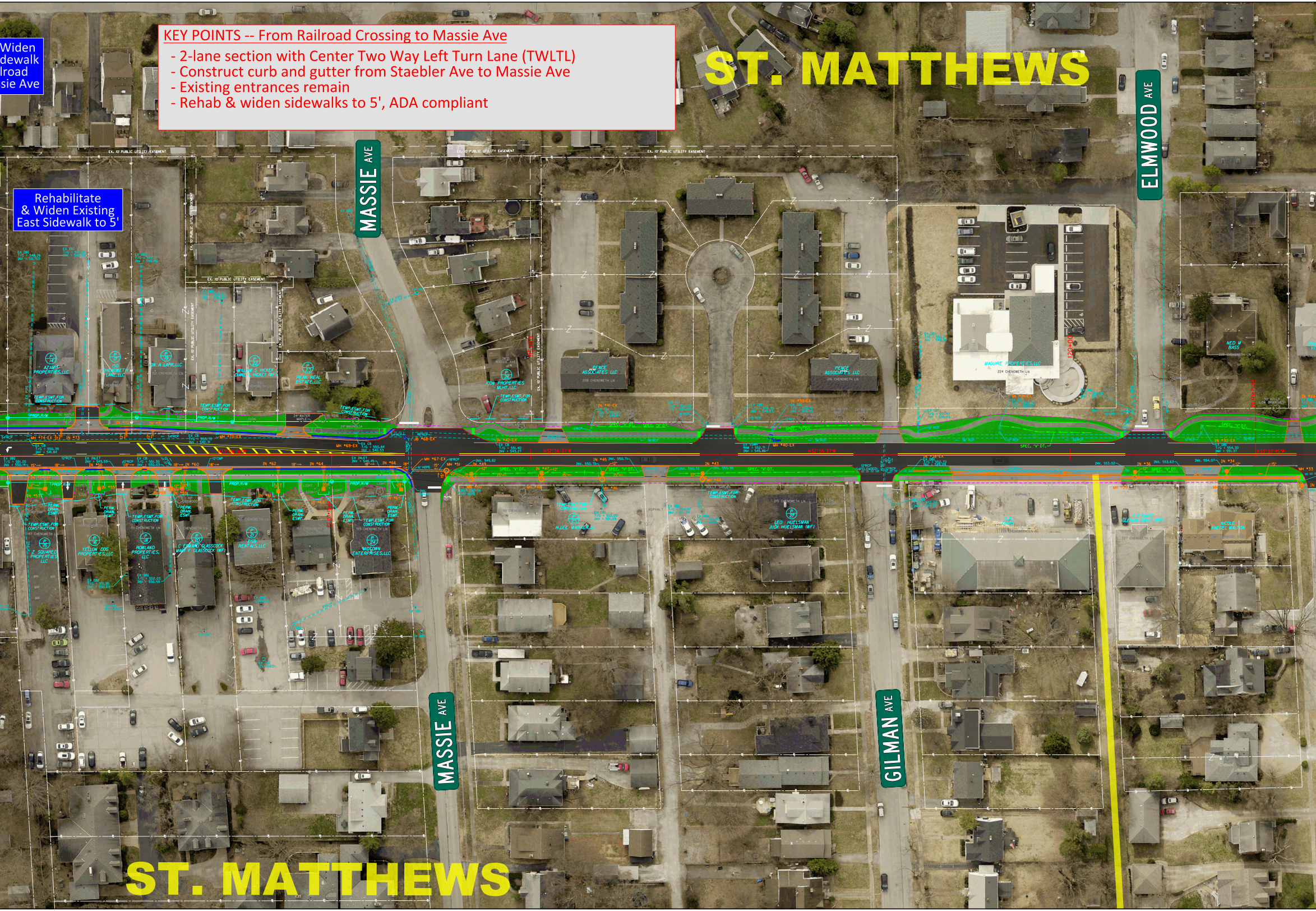
Widen
dewalk
lroad
sie Ave
Rehabilitate
& Widen Existing
East Sidewalk to 5'
ST. MATTHEWS
MASSIE AVE
ELMWOOD AVE
MASSIE AVE
GILMAN AVE
ST. MATTHEWS
EX. 10' PUBLIC UTILITY EASEMENT
PENCE ASSOCIATES LLC
MAGUIRE PROPERTIES, LLC
AZAM'S PROPERTIES, LLC
YELLOW DOG PROPERTIES, LLC
ROWLAND PROPERTIES, LLC
MIDTOWN ENTERPRISES, LLC
LEO HUELSMAN
JUDI HUELSMAN
NICOLE RAESEL WALTON
TEMP. ESMT. FOR CONSTRUCTION
PROP. R/W

CHENOWETH LANE
FINAL DESIGN

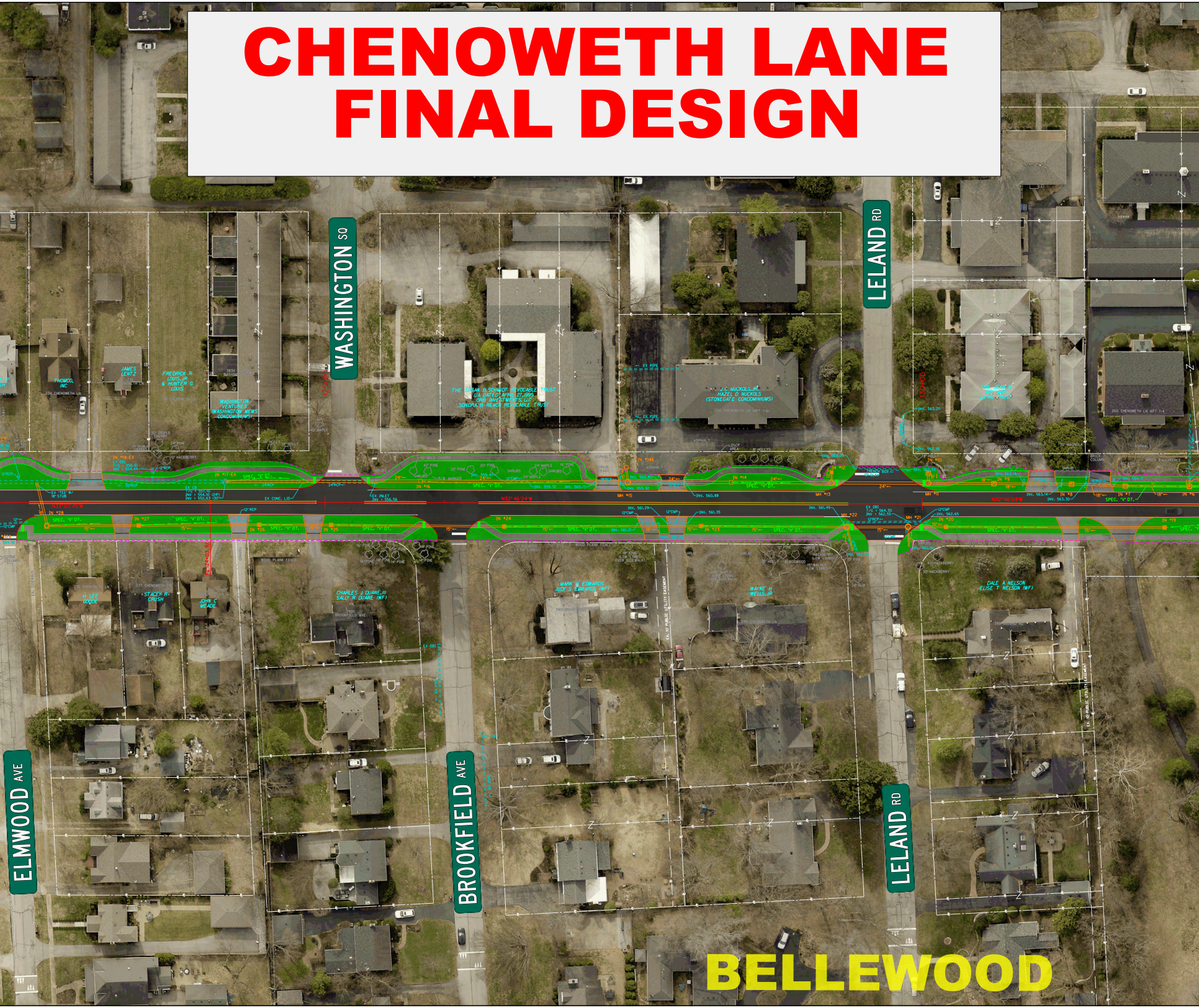
WASHINGTON SQ
LELAND RD
ELMWOOD AVE
BROOKFIELD AVE
LELAND RD
BELLEWOOD

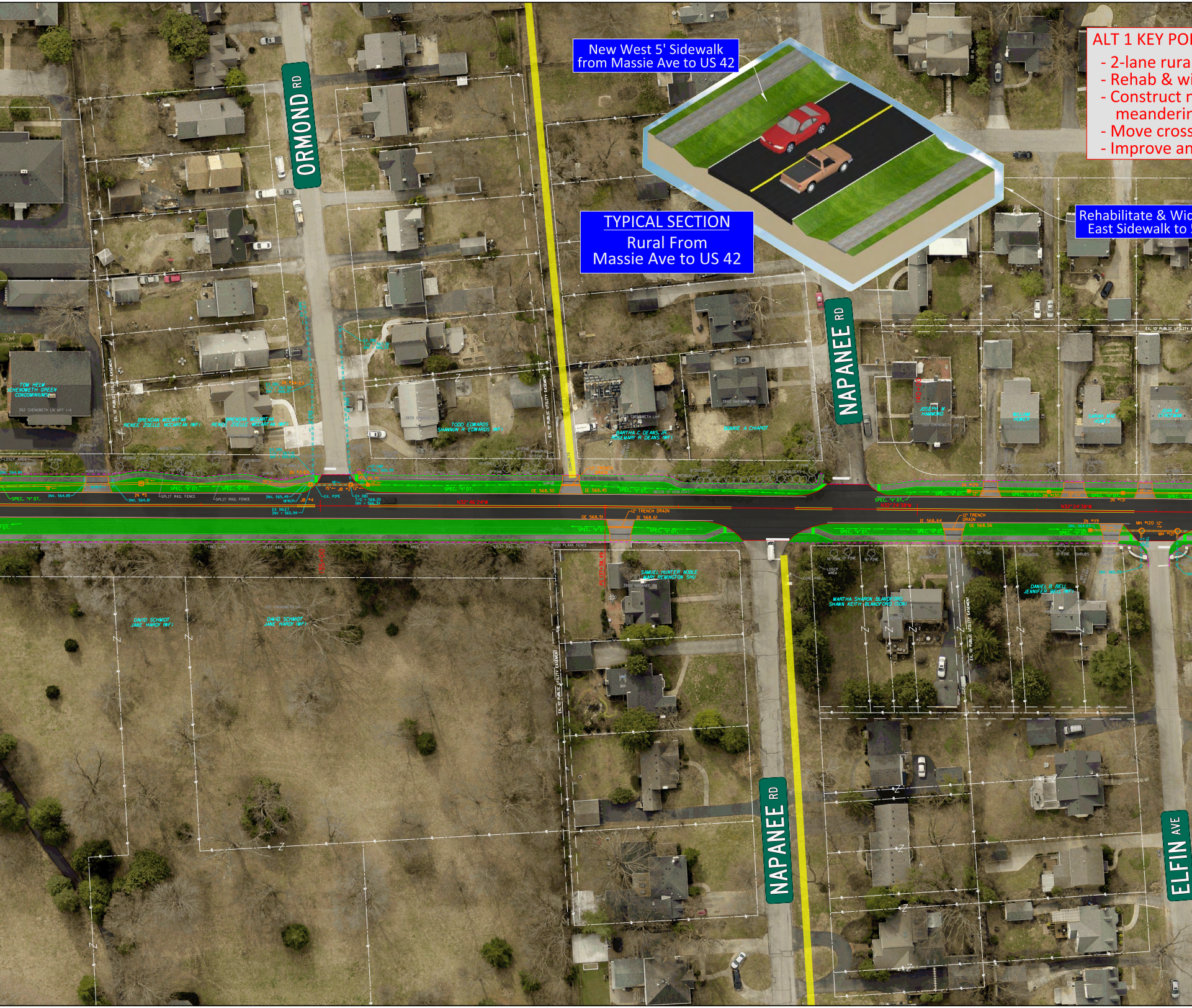
ORMOND RD
NAPANEE RD
NAPANEE RD
ELFIN AVE

New West 5' Sidewalk
from Massie Ave to US 42

TYPICAL SECTION

Rural From
Massie Ave to US 42

Rehabilitate & Wid
East Sidewalk to

ALT 1 KEY POI

- 2-lane rura
- Rehab & wi
- Construct r
  meanderin
- Move cross
- Improve an

COUNTY OF	ITEM NO.	SHEET NO.
JEFFERSON	5-531.00	___

NTS -- From Massie Ave to US 42

l typical section
iden east sidewalk to 5', ADA compliant
new west 5' ADA compliant sidewalk using
ng alignment
swalk south from Druid Hills Road
nd add drainage features

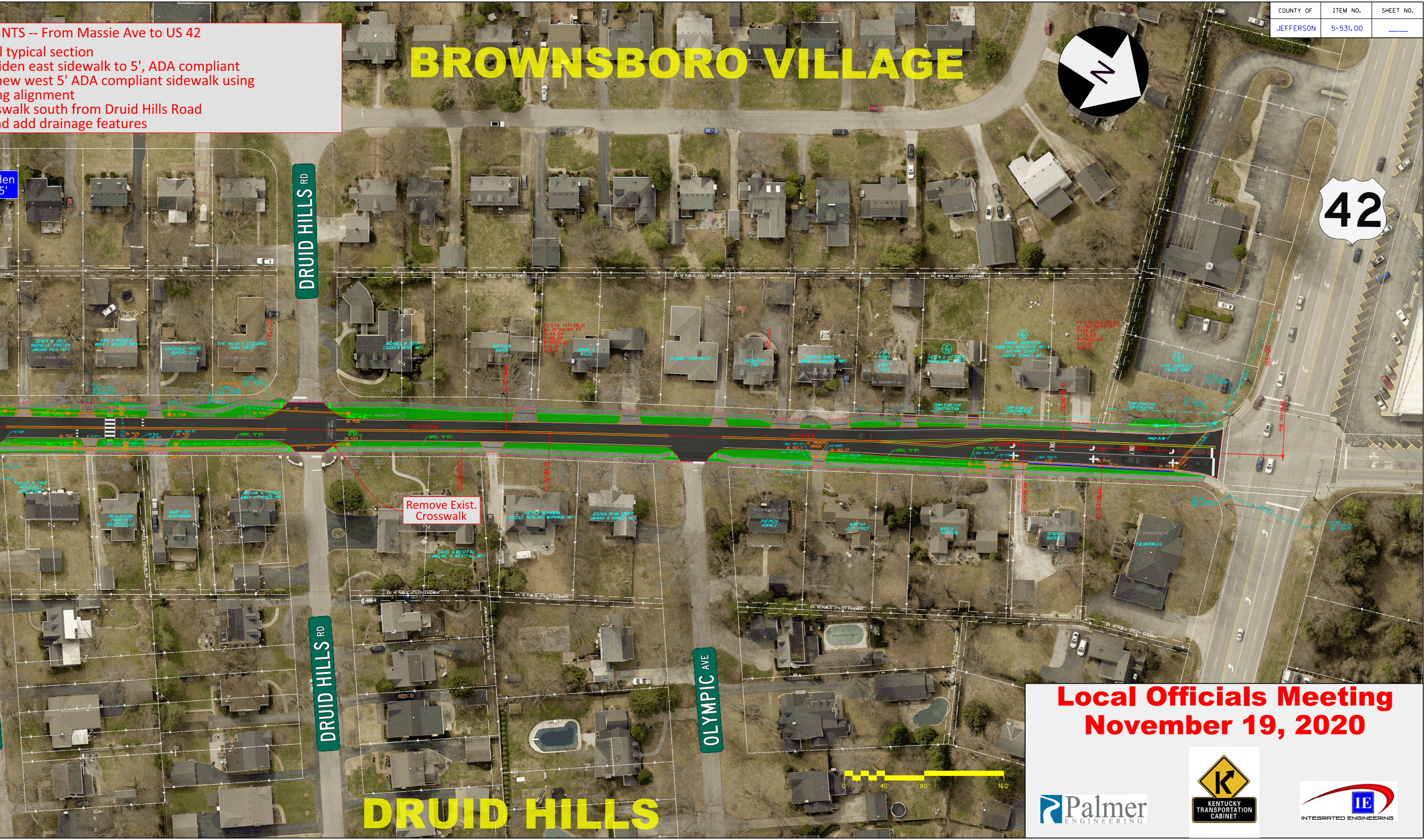
BROWNSBORO VILLAGE
N
42
DRUID HILLS RD
DRUID HILLS RD
OLYMPIC AVE
Remove Exist. Crosswalk
DRUID HILLS
0
40'
80'
160'

Local Officials Meeting
November 19, 2020

Palmer ENGINEERING

KENTUCKY TRANSPORTATION CABINET

INTEGRATED ENGINEERING