# KY 53 - TYPICAL SECTIONS

## 3 Lane Rural Section

STA. 1309+00 TO STA. 1405+00

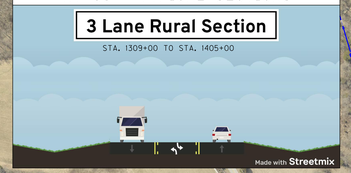


PREPARED BY: _____ DATE: _____
CHECKED BY: _____ DATE: _____
APPROVED BY: _____ DATE: _____

USER: 6666CE06666
DATE: 6666/06/06666
FILE NAME: 6666/KY53.dgn
PLOT SCALE: 1:1
PLOT DATE: 6666/06/06666
X-SHEET NAME:

## LEGEND

- POTENTIAL HAZMAT
- SINKHOLE
- WOODLAND - BAT HABITAT
- STREAMS
- FUTURE OLDHAM RESERVE
- CRYSTAL LAKE

## VEHICLE COLLISIONS

| Manner of Collision | | |
|---|---|---|
| Angle | 19 | 15% |
| Backing | 2 | 2% |
| Head On | 4 | 3% |
| Opposing Left Turn | 1 | 1% |
| Rear End | 32 | 24% |
| Sideswipe - Opposite Direction | 11 | 8% |
| Sideswipe - Same Direction | 5 | 4% |
| Single Vehicle | 57 | 44% |

| | |
|---|---|
| Total Collisions | 131 |
| Collisions with Fatality | 1 |
| Collisions with Injury | 28 |

## TRAFFIC FORECAST




KY 53 @ KY 1315
2045 AM (PM) PEAK HOURS VOLUMES




KY 53 @ KY 22 EAST
2045 AM (PM) PEAK HOURS VOLUMES




KY 53 @ KY 22 WEST (ANN TRESE COVE)
2045 AM (PM) PEAK HOURS VOLUMES

0 100 200
GRAPHIC SCALE IN FEET
SCALE: 1"=100'

TEAM KENTUCKY
TRANSPORTATION CABINET
PRIME AE GROUP

KY 53
PLAN SHEET - 1 OF 3