COUNTY OF	ITEM NO.	SHEET NO.
WOLFE MORGAN	10-126.70	R1

Commonwealth of Kentucky
DEPARTMENT OF HIGHWAYS

PLANS OF PROPOSED PROJECT

WOLFE AND MORGAN COUNTIES

MOUNTAIN PARKWAY (KY 9009)
FROM KY 205 INTERCHANGE TO MILE POINT 59.2
THESE PLANS ARE FOR GRADE, DRAIN AND SURFACING

RIGHT OF WAY PLANS

INDEX OF SHEETS

SHEET NO.	DESCRIPTION
R1	LAYOUT SHEET
R2-R2D	TYPICAL SECTIONS
R3	SHEET LAYOUT
R4-R49	PLAN AND PROFILE SHEETS
R50	RIGHT OF WAY SUMMARY SHEETS
R51-R53	RIGHT OF WAY STRIP MAP SHEETS
R54-R62	COORDINATE CONTROL SHEETS

SHEETS NOT INCLUDED IN TOTAL SHEETS
R2A, R2B, R2C, R2D

STANDARD DRAWINGS

NUMBER

PLACEMENTS

MATERIAL	QUANTITY
50-2	2
45-2	1
40-4	7
35-4	57
MRI-1	90
GUY-DOWN	104
GRD-R00	3
ASPHALT	40 sq. Ft.
DUCT-2	2321'
DUCT-C4	4642'
HANDHOLE 30x60	1
STRAND-10	14,799'
SR-5B92MT-048	21,812'

REMOVALS

MATERIAL	MORTALITY	QUANTITY
45-2	1992	1
40-2	1992	2
40-2	1995	1
40-4	2009	1
35-4	1992	50
EXPT-3/4		2
EXPD-5/8		42
GUY-DOWN		45
STRAND-10	1993	15,864'
AT-2BH2BT-024	1993	8,054'
AT-3BT2BT-024	1993	8,229'

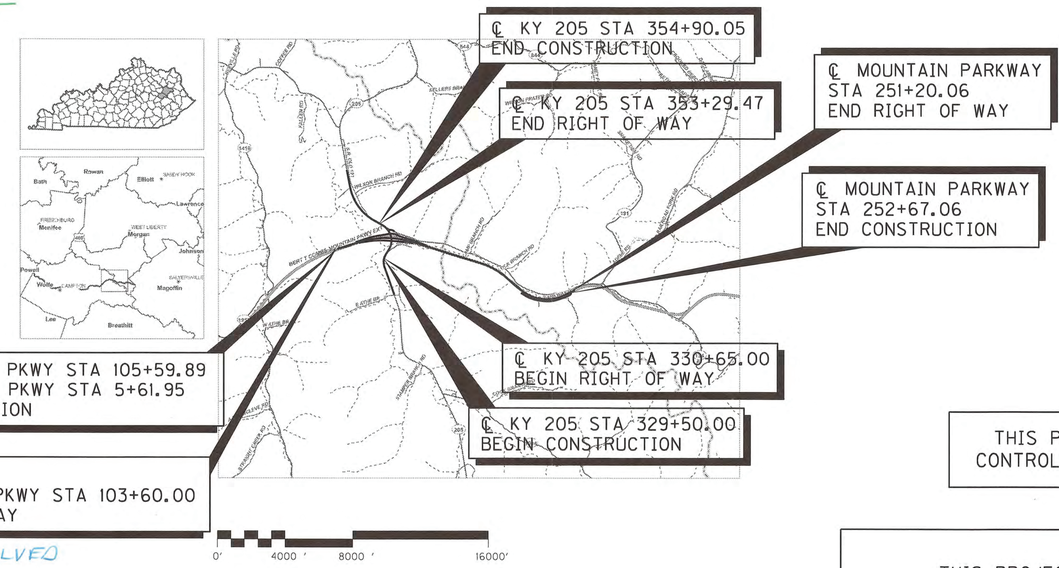

POLES INVOLVED

POLES ON PUBLIC	11
POLES ON PRIVATE	46
TOTAL POLES INVOLVED	57

BILLING PERCENTAGE
55/57 = 80.70

LAYOUT MAP

THIS PROJECT IS A FULLY CONTROLLED ACCESS HIGHWAY

THIS PROJECT IS ON THE NH SYSTEM

DESIGN CRITERIA

CLASS OF HIGHWAY: RURAL ARTERIAL
TYPE OF TERRAIN: MOUNTAINOUS
DESIGN SPEED: 65 MPH
REQUIRED NPSD: N/A
REQUIRED PSD: N/A
LEVEL OF SERVICE: C
ADT PRESENT (2013): 3900
ADT FUTURE (2040): 5400
DHV: 590
D %: 0.54
T %: 21

GEOGRAPHIC COORDINATES

LATITUDE 37 DEGREES 45 MINUTES 44 SECONDS NORTH
LONGITUDE 083 DEGREES 19 MINUTES 51 SECONDS WEST

DESIGNED

% RESTRICTED SD: N/A
LEVEL OF SERVICE: A
MAX. DISTANCE W/O PASSING: N/A

MOUNTAIN PARKWAY	KY 205	CR 1226	KY 191
LENGTH 14707.17 LIN. FT. 2.785 MILES	LENGTH 2540.05 LIN. FT. 0.481 MILES	LENGTH 2895.88 LIN. FT. 0.548 MILES	LENGTH 340.28 LIN. FT. 0.064 MILES
ADDED/DEDUCTED — FOR EQUALITIES ____ LIN. FT.	ADDED/DEDUCTED — FOR EQUALITIES ____ LIN. FT.	ADDED/DEDUCTED — FOR EQUALITIES ____ LIN. FT.	ADDED/DEDUCTED — FOR EQUALITIES ____ LIN. FT.
NOT INCLUDED	NOT INCLUDED	NOT INCLUDED	NOT INCLUDED
RAILROAD CROSSINGS NO. ____ LIN. FT.	RAILROAD CROSSINGS NO. ____ LIN. FT.	RAILROAD CROSSINGS NO. ____ LIN. FT.	RAILROAD CROSSINGS NO. ____ LIN. FT.
BRIDGES 551 LIN. FT.	BRIDGES 105 LIN. FT.	BRIDGES ____ LIN. FT.	BRIDGES ____ LIN. FT.

RAMP A	RAMP B	RAMP C	RAMP D
LENGTH 1924.85 LIN. FT. 0.365 MILES	LENGTH 1313.77 LIN. FT. 0.249 MILES	LENGTH 2302.33 LIN. FT. 0.436 MILES	LENGTH 2097.38 LIN. FT. 0.397 MILES
ADDED/DEDUCTED — FOR EQUALITIES ____ LIN. FT.	ADDED/DEDUCTED — FOR EQUALITIES ____ LIN. FT.	ADDED/DEDUCTED — FOR EQUALITIES ____ LIN. FT.	ADDED/DEDUCTED — FOR EQUALITIES ____ LIN. FT.
NOT INCLUDED	NOT INCLUDED	NOT INCLUDED	NOT INCLUDED
RAILROAD CROSSINGS NO. ____ LIN. FT.	RAILROAD CROSSINGS NO. ____ LIN. FT.	RAILROAD CROSSINGS NO. ____ LIN. FT.	RAILROAD CROSSINGS NO. ____ LIN. FT.
BRIDGES 235 LIN. FT.	BRIDGES ____ LIN. FT.	BRIDGES ____ LIN. FT.	BRIDGES 165 LIN. FT.

Commonwealth of Kentucky
DEPARTMENT OF HIGHWAYS
COUNTIES OF
WOLFE & MORGAN

ITEM NO. 10-126.70
PROJECT NUMBER: FD52 1550 C121 E143
STP 0061 (049)
LETTING DATE:

RECOMMENDED BY: ____ PROJECT MANAGER DATE:
PLAN APPROVED BY: ____ STATE HIGHWAY ENGINEER DATE:

H.W. Lochner, Inc.
1040 Monarch Street
Suite 300
Lexington, Kentucky 40513
LOCHNER

FILE NAME: I:\LEX\PRJ\00000829B\DESIGN\PLAN SET\R001001S.DGN
USER: bcoomes
DATE PLOTTED: March 13, 2015
E-SHEET NAME: R001001S
MicroStation v8.11.9.357

COUNTY OF	ITEM NO.	SHEET NO.
WOLFE MORGAN	10-126.70	R3

CONVENTIONAL SIGNS

SURVEY LINE
GRADE LINE — 400' V.C.
GROUND LINE
COUNTY LINE
CORPORATE LIMITS
EXIST. PROPERTY LINE
EXIST. RIGHT OF WAY & PROPERTY LINE
PROPOSED RIGHT OF WAY
RIGHT OF WAY MONUMENT
BENCH MARK — B.M. NO.4
EXISTING R/W MARKER
RIGHT OF WAY MONUMENT EXISTING/PROPOSED
UTILITY TEST HOLE — TH
EXISTING ROAD
RAILROAD
FENCE (CONTROLLED ACCESS)
FENCE (EXCEPT STONE AND HEDGE)
TREE LINE
TREES
PIPE CULVERT
CULVERT
BRIDGE
BUILDINGS — 1-S FRAME, 1-S BRICK, SHED, 2-S BRICK
GUARDRAIL — END TREATMENT, GUARDRAIL, TERMINAL SECTION

	EXISTING	PROPOSED
LIGHTING POLE		
POWER POLE		
JOINT POWER & TELEPHONE POLE		
TELEPHONE & TELEGRAPH POLE		
ANCHOR, POWER OR TELEPHONE		
STUB POWER		
STUB TELEPHONE		
WATER MAIN	WM	6" WM
GAS MAIN	GM	6" GM
TELEPHONE DUCT	T	T
ELECTRIC DUCT	E	E
DIRECT BURIAL TV CABLE	TV	TV
SANITARY SEWER (WITH MANHOLE)	SAN	SAN
STORM SEWER (WITH MANHOLE)	STORM	STORM
DIRECT BURIAL ELECTRIC CABLE	E	E
DIRECT BURIAL TELEPHONE CABLE	T	T
OVERHEAD WIRE		
TRAFFIC LIGHTS		
ELECTRIC MANHOLE	EMH	EMH
TELEPHONE MANHOLE	TMH	TMH

STONE FENCE
HEDGE FENCE
SWAMP OR MARSH
SPRINGS
SINKHOLE
QUARRY SITE
BLUE LINE STREAM
INTERMITTENT STREAM OR DITCH
LAKES OR PONDS
REGULATED FLOODWAY
NORTH POINT

BEFORE YOU DIG

The contractor is instructed to call 1-800-752-6007 to reach KY 811, the one-call system for information on the location of existing underground utilities. The call is to be placed a minimum of two (2) and no more than ten (10) business days prior to excavation. The contractor should be aware that owners of underground facilities are not required to be members of the KY 811 one-call Before-U-Dig (BUD) service. The contractor must coordinate excavation with the utility owners, including those whom do not subscribe to KY 811. It may be necessary for the contractor to contact the County Court Clerk to determine what utility companies have facilities in the area.

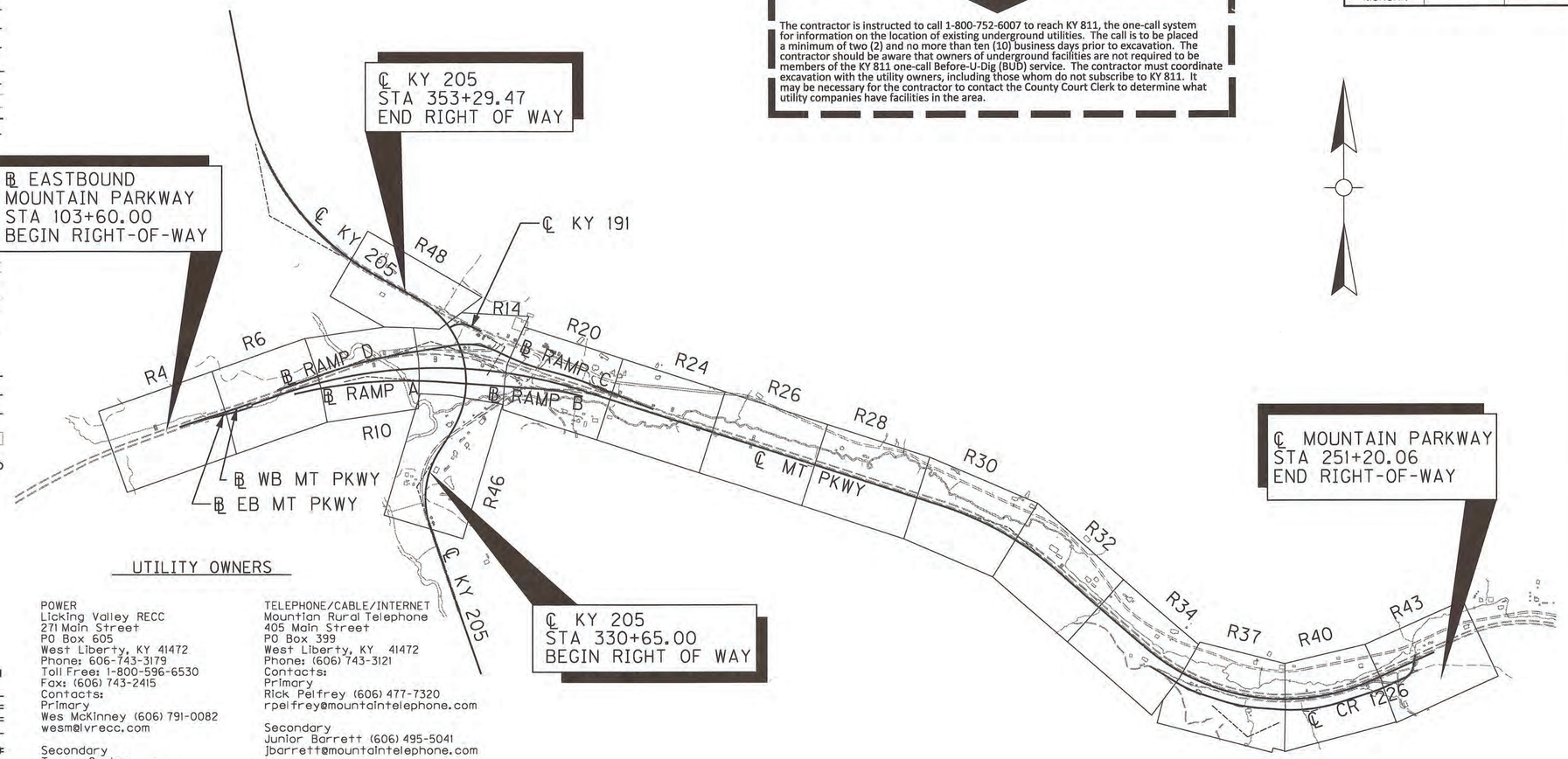

UTILITY OWNERS

POWER
Licking Valley RECC
271 Main Street
PO Box 605
West Liberty, KY 41472
Phone: 606-743-3179
Toll Free: 1-800-596-6530
Fax: (606) 743-2415
Contacts:
Primary
Wes McKinney (606) 791-0082
wesm@lvrecc.com

Secondary
Tommy Conley
tconley@lvrecc.com
Kerry Howard
kkhoward@lvrecc.com

After Hours Emergency
(606) 743-7500

East Kentucky Power Corp
4775 Lexington Road
PO Box 707
Winchester, KY
Phone: (606) 349-2712
Contact:
Nicholas Adams (859) 745-9605
nicholas.adams@ekpc.coop

American Electric Power
12333 Kevin Avenue
Ashland, KY 41102
Contacts:
Primary

Distribution - Bill Johnson
3249 N Mayo Trail
Pikeville, Ky 41501
(606) 437-3823
(606) 794-7381
wmjohnson@aep.com

Transmission - Cliff Freeman
(606) 794-7389
(606) 437-3167
jcfreeman@aep.com

Secondary
Ron Canfield (606) 924-1426
rlcanfield@aep.com

Emergency
(800) 572-1113

TELEPHONE/CABLE/INTERNET
Mountian Rural Telephone
405 Main Street
PO Box 399
West Liberty, KY 41472
Phone: (606) 743-3121
Contacts:
Primary
Rick Pelfrey (606) 477-7320
rpelfrey@mountaintelephone.com

Secondary
Junior Barrett (606) 495-5041
jbarrett@mountaintelephone.com

Emergency
(606) 743-4040

FIBER OPTIC
AT&T
29 Willis Branch
Prestonburg, KY 41653
Phone: (606) 248-7243
Contacts:
Primary
Jack Salyer
(606) 874-2715
(606) 424-9328
js2299@att.com
Frank Ambrose
(502) 867-8240
(859) 753-8377

Secondary
Brad Frisby
(606) 704-2036
(606) 424-9329

WATER
City of Campton
PO Box 35
Campton, KY 41301
Contact:
Mark Wireman (606) 668-3574

Morgan County Water District
408 Prestonburg St
West Liberty, KY 41472
Contacts:
Primary
Kyle Risner (606) 743-1204
morganwater@gmail.com
Steve Pelfrey (606) 791-1206

Secondary
Jim Hoskins (606) 349-6814

RIGHT OF WAY PLANS

SCALE: 1"= 700

DESIGNED BY:
DATE SUBMITTED:

Commonwealth of Kentucky
DEPARTMENT OF HIGHWAYS
COUNTIES OF
WOLFE & MORGAN

PROJECT NUMBERS: 10-126.70
12F0 C35 D625 10 FD52 1550

PLAN SHEET LAYOUT

FILE NAME: I:\LEX\PRJ\0000008298\DESIGN\PLAN SET\R00300PL.DGN
USER: bcoomes
DATE PLOTTED: March 13, 2015
E-SHEET NAME: R00300PL
MicroStation v8.11.9.357

COUNTY OF	ITEM NO.	SHEET NO.
WOLFE	10-126.70	R4

FENCE CONSTRUCTION LT ℄		
STA TO STA	TYPE	LENGTH (FT)
9+49.28 TO 11+00	WOVEN WIRE FENCE TY 1	153

WESTBOUND LANES
PI STA 7+58.25
Δ = 2°06'36" RT
T = 179.00'
L = 357.97'
R = 9720.00'
E = 1.65'
e = NC
Runoff = NA
Runout = NA

P 5
DOUGLAS E. MULLINS
(SINGLE)

GUARDRAIL CONSTRUCTION				
ALIGNMENT	STA TO STA	LENGTH	SINGLE/ DOUBLE FACE	END TREATMENT
WB MNT PKW	LT 5+61.95 TO 10+48.45	437.5	SINGLE	(1) TY 1

POLES INVOLVED
POLES ON PUBLIC 0
POLES ON PRIVATE 5
TOTAL POLES INVOLVED 5

REMOVALS

MATERIAL	MORTALITY	QUANTITY
40-2	1992	1
35-4	1992	1
EXPO-5/8		3
GUY-DOWN		4
AT-2BH2B1-024	1993	1519'
STRAND-10	1993	1519'

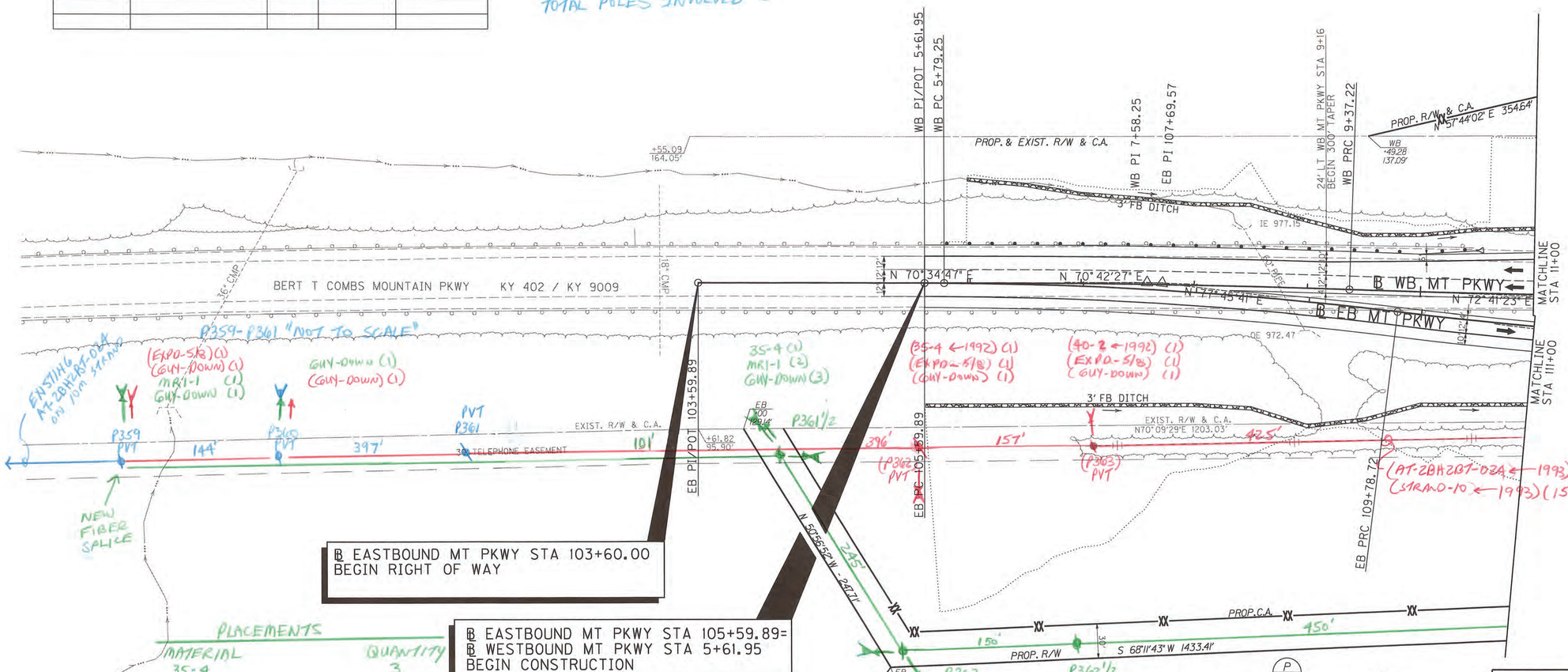

℄ EASTBOUND MT PKWY STA 103+60.00
BEGIN RIGHT OF WAY

℄ EASTBOUND MT PKWY STA 105+59.89=
℄ WESTBOUND MT PKWY STA 5+61.95
BEGIN CONSTRUCTION

PLACEMENTS

MATERIAL	QUANTITY
35-4	3
MR1-1	5
GUY-DOWN	7
STRAND-10	1487'
SR-5892M7-048	1797'

EASTBOUND LANES
PI STA 107+69.57
Δ = 7°03'14" RT
T = 209.68'
L = 418.83'
R = 3402.00'
E = 6.46'
e = 3.90%
Runoff = 100'
Runout = 52'

DITCH CONSTRUCTION						
RT. LT.	ALIGNMENT	STA TO STA	SIZE/TYPE	CHANNEL LINING		
				TYPE	DEPTH	QUANTITY
RT	EB MTN PKY	105+63 TO 111+00	3' FB	CLASS IV	1.5'	-
-	-	-	-	-	-	-
LT	WB MTN PKY	6+00 TO 11+00	3' FB	CLASS IV	2'	-
-	-	-	-	-	-	-

FENCE CONSTRUCTION RT ℄		
STA TO STA	TYPE	LENGTH (FT)
104+00 TO 111+00	WOVEN WIRE FENCE TY 1	779

RIGHT OF WAY PLANS

0' 50' 100' 200'

SCALE: 1"= 50'

MT PKWY PLAN SHEET
STA 105+59.89 TO STA 111+00

MicroStation v8.11.9.357 E-SHEET NAME: R00400PL USER: bcoomes DATE PLOTTED: March 13, 2015 FILE NAME: I:\LEX\PRJ\0000082\DESIGN\PLAN SET\R00400PL.DGN

COUNTY OF	ITEM NO.	SHEET NO.
WOLFE	10-126.70	R6

WESTBOUND LANES
PI STA 11+16.22
Δ = 2°06'36" LT
T = 179.00'
L = 357.97'
R = 9720.00'
E = 1.65'
e = NC
Runoff = NA
Runout = NA

GUARDRAIL CONSTRUCTION				
ALIGNMENT	STA TO STA	LENGTH	SINGLE/ DOUBLE FACE	END TREATMENT
RAMP D	RT 66+15 to 70+86.56	470.23	SINGLE	(1) T.S. 1
MT PRKY	RT 114+02.13 TO 117+27.14	275	SINGLE	(1) TY 1 (1) T.S. 1

FENCE CONSTRUCTION LT ℄		
STA TO STA	TYPE	LENGTH (FT)
11+00 TO 120+00	WOVEN WIRE FENCE TY 1	918

DITCH CONSTRUCTION RT ℄						
RT. LT.	ALIGNMENT	STA TO STA	SIZE/TYPE	CHANNEL LINING		
				TYPE	DEPTH	QUANTITY
LT	WB MTN PKY	11+00 TO 14+02	3' FB	CLASS IV	2.0'	-
LT	MTN PKY	114+02 TO 117+00	3' FB	CLASS IV	2.0'	-
LT	MTN PKY	117+00 TO 117+26	4' FB	CLASS IV	2.0'	-
RT	RAMP A	66+15 TO 70+05	5' FB	CLASS IV	3.0'	-
RT	RAMP A	70+05 TO 70+97	4' FB	CLASS IV	2.0'	-

POLES INVOLVED
POLES ON PUBLIC 0
POLES ON PRIVATE 4
TOTAL POLES INVOLVED 4

REMOVALS

MATERIAL	MORTALITY	QUANTITY
40-4	2009	1
35-4	1992	3
EXPO-5/8		1
GUY-DOWN		1
AT-2BH2BT-024	1993	1386'
STRAND-10	1993	1186'

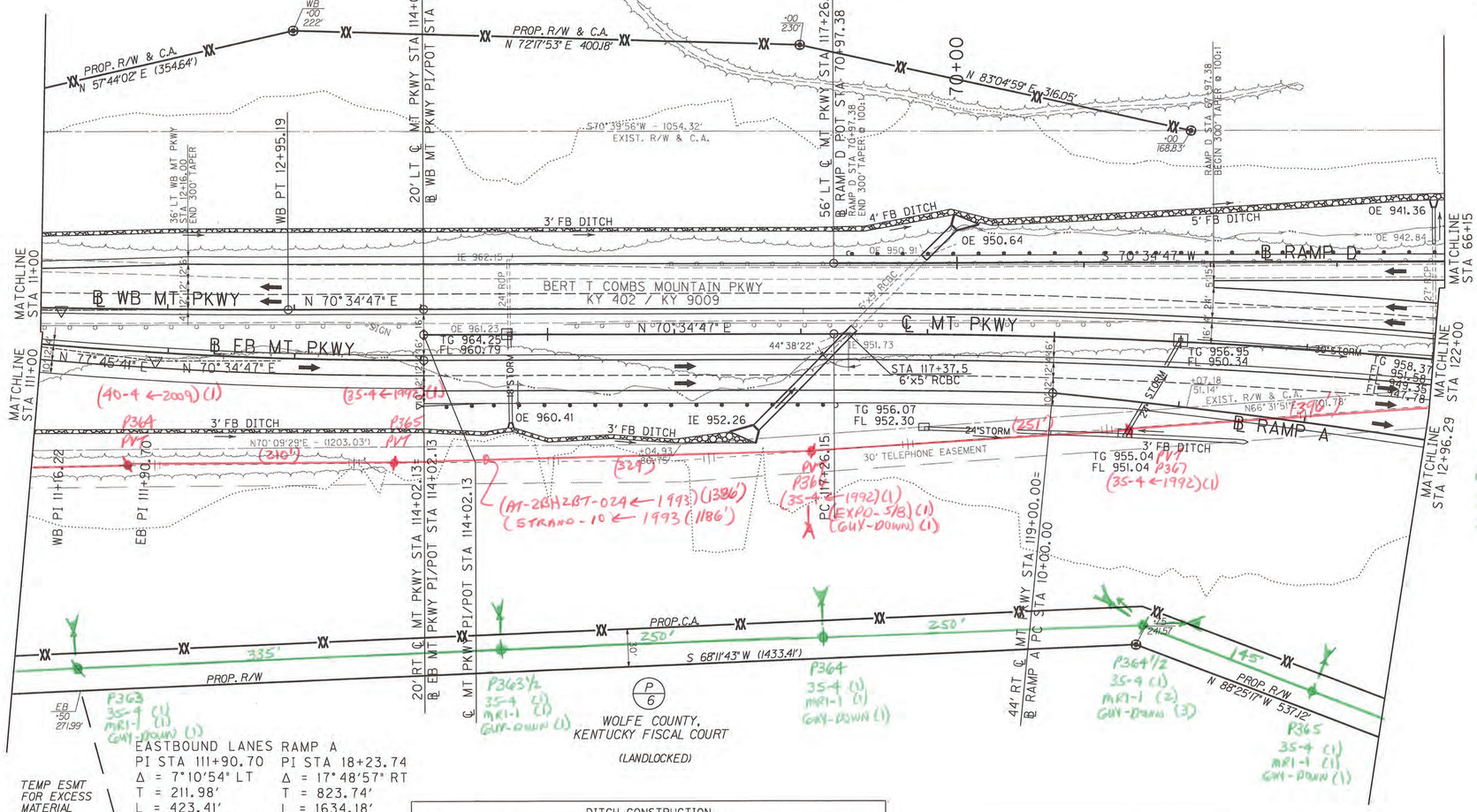

PLACEMENTS

MATERIAL	QUANTITY
35-4	5
MR1-1	6
GUY-DOWN	7
STRAND-10	980'
SR-5892MT-048	1180'

EASTBOUND LANES
PI STA 111+90.70
Δ = 7°10'54" LT
T = 211.98'
L = 423.41'
R = 3378.00'
E = 6.64'
e = 3.90%
Runoff = 100'
Runout = 52'

RAMP A
PI STA 18+23.74
Δ = 17°48'57" RT
T = 823.74'
L = 1634.18'
R = 5255.50'
E = 64.16'
e = 2.26%
Runoff = 68'
Runout = 60'

DITCH CONSTRUCTION						
RT. LT.	ALIGNMENT	STA TO STA	SIZE/TYPE	CHANNEL LINING		
				TYPE	DEPTH	QUANTITY
RT	EB MTN PKY	111+00 TO 114+02.13	3' FB	CLASS IV	1.5'	-
RT	MTN PKY	114+02.13 TO 116+43	3' FB	CLASS IV	1.5'	-
RT	MTN PKY	116+65 TO 118+00	3' FB NORM	CLASS IV	1.5'	-
RT	RAMP A	10+00 TO 12+96	3' FB	CLASS IV	1.5'	-

FENCE CONSTRUCTION RT ℄		
STA TO STA	TYPE	LENGTH (FT)
111+00 TO 121+83.86	WOVEN WIRE FENCE TY 1	1096

RIGHT OF WAY PLANS

0' 50' 100' 200'

SCALE: 1"= 50'

MT PKWY PLAN SHEET
STA 111+00 TO STA 122+00

MicroStation v8.11.9.459 | E-SHEET NAME: R00600PL | USER: nposton DATE PLOTTED: March 13, 2015 | FILE NAME: I:\LEX\PRJ\00000829B\DESIGN\PLAN SET\R00600PL.DGN

COUNTY OF	ITEM NO.	SHEET NO.
WOLFE	10-126.70	R10

GUARDRAIL CONSTRUCTION				
ALIGNMENT	STA TO STA	LENGTH	SINGLE/ DOUBLE FACE	END TREATMENT
RAMP D	LT 56+21.96 to 57+85.00	162.5	SINGLE	(1) E.T. TY. 1, (1) BR. END CONN TY. A
RAMP D	RT 54+70 to 58+05.73	336.28	SINGLE	(1) BR. END CONN. TY. A
RAMP D	RT 59+98.36 to 66+15	617.27	SINGLE	(1) BR. END CONN. TY. A
MTN PKWY	LT 124+92.40 to 128+51.26	362.5	SINGLE	(1) TS 1, (1) BR. END CONN. TY. A
MTN PKWY	LT 131+81.54 to 133+25	144.95	SINGLE	(1) BR. END CONN. TY. A
MTN PKWY	MED 126+67.55 to 128+04.68	137.5	DOUBLE	(1) T.S. 1, (1) C.C. TY. IX-A
MTN PKWY	MED 128+04.68 to 129+04.83	100	SINGLE	(1) BR. END CONN. TY. A
MTN PKWY	MED 128+58.47 to 128+83.41	25	SINGLE	(1) BR. END CONN. TY. A, (1) T.S. 1
MTN PKWY	MED 132+20.79 to 133+04.92	84.4	SINGLE	(1) BR. END CONN. TY. A

FENCE CONSTRUCTION LT ℄		
STA TO STA	TYPE	LENGTH (FT)
131+50 TO 133+00.93	WOVEN WIRE FENCE TY 1	164

FENCE CONSTRUCTION RT ℄		
STA TO STA	TYPE	LENGTH (FT)
121+83.86 TO 130+35.47	WOVEN WIRE FENCE TY 1	922
132+76.26 TO RAMP A 24+00	WOVEN WIRE FENCE TY 1	61

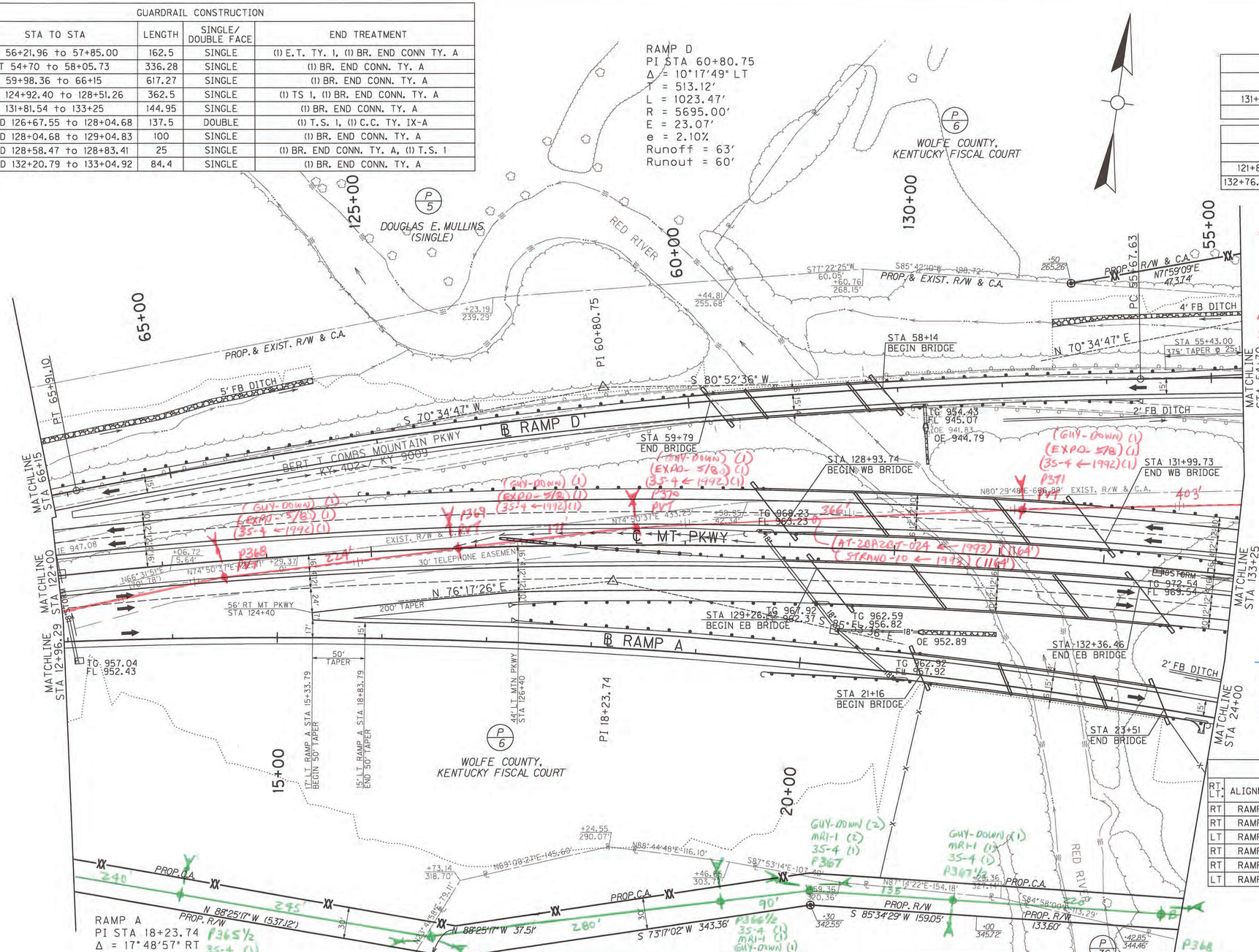

GUARDRAIL CONSTRUCTION				
ALIGNMENT	STA TO STA	LENGTH	SINGLE/ DOUBLE FACE	END TREATMENT
MTN PKWY	MED 133+04.62 to 133+25	20.2	DOUBLE	(1) T.S. 1
MTN PKWY	RT 126+86.62 to 129+39.18	250	SINGLE	(1) BR. END CONN. TY. A, (1) E.T. TY. 1
MTN PKWY	RT 132+84.11 to 133+25	40.5	SINGLE	(1) BR. END CONN. TY. A
RAMP A	LT 17+77.71 to 20+90.31	312.5	SINGLE	(1) E.T. TY. 1, (1) BR. END CONN. TY. A
RAMP A	RT 19+66.30 to 21+03.90	137.5	SINGLE	(1) E.T. TY. 2A, (1) BR. END CONN. TY. A
RAMP A	RT 23+70.06 to 23+95.09	25	SINGLE	(1) BR END CONN. TY. A-1, (1) T.S. 1

REMOVALS

MATERIAL	MORTALITY	QUANTITY
35-4	1992	4
EXPO-5/8		4
GUY-DOWN		4
AT-2BA2BT-024	1993	1164'
STRAND-10	1993	1164'

PLACEMENTS

MATERIAL	QUANTITY
35-4	6
MRI-1	8
GUY-DOWN	8
STRAND-10	1210'
SR-5B92MT-048	1440.5'

POLES INVOLVED

POLES ON PUBLIC	0
POLES ON PRIVATE	4
POLES INVOLVED	4

DITCH CONSTRUCTION						
RT LT	ALIGNMENT	STA TO STA	SIZE/TYPE	CHANNEL LINING		
				TYPE	DEPTH	QUANTITY
RT	RAMP D	54+70 TO 56+50	4' FB	CLASS IV	-	-
RT	RAMP D	63+50 TO 66+15	5' FB	CLASS IV	-	-
LT	RAMP D	54+70 TO 57+00	2' FB	ECB	-	-
RT	RAMP A	12+96 TO 13+08	2' FB NORM	ECB	-	-
RT	RAMP A	13+08 TO 19+24	2' FB NORM	ECB	-	-
LT	RAMP A	23+50 TO 24+00	2' FB	ECB	-	-

RIGHT OF WAY PLANS

0' 50' 100' 200'

SCALE: 1"= 50'

MT PKWY PLAN SHEET
STA 122+00 TO STA 133+25

MicroStation v8.11.9.459 | E-SHEET NAME: R010001PL | USER: nposton DATE PLOTTED: March 12, 2015 | FILE NAME: I:\LEX\PRJ\000008298\DESIGN\PLAN SET\R010001PL.DGN

COUNTY OF	ITEM NO.	SHEET NO.
WOLFE	10-126.70	R14

REMOVALS

MATERIAL	MORTALITY	QUANTITY
40-2	1992	1
35-4	1992	2
EXPD- 5/8		4
GUY-DOWN		5
AT-2BH2BT-024	1993	814'
STRAND-10	1993	814'
EXPT-3/4		1

MOUNTAIN PARKWAY
PI STA 135+24.21
Δ = 37°17'00" RT
T = 1798.06'
L = 3468.32'
R = 5330.00'
E = 295.12'
e = 3.41%
Runoff = 192'
Runout = 113'

KY 191
PI STA 48+91.11
Δ = 59°41'24" LT
T = 132.72'
L = 240.98'
R = 231.31'
E = 35.37'
e = 2.00%
Runoff = 37'
Runout = 37'

RAMP C
PI STA 30+70.72
Δ = 27°35'47" LT
T = 188.12'
L = 368.94'
R = 766.00'
E = 22.76'
e = 4.00%
Runoff = 110.00'
Runout = 55.00'

PI STA 346+82.63
Δ = 92°57'48" LT
Ts = 1194.95' 1218.78'
Ls = 154.00' 203.00'
Lc = 154.37'
Δs = 4°09'43" 5°29'11"
LT = 102.70' 135.40'
ST = 51.36' 67.73'
R = 1060.00
E = 481.24
e = 6.00%
Runoff = 154' 203'
Runout = 52' 67.67'

POLES INVOLVED

POLES ON PUBLIC	0
POLES ON PRIVATE	4
TOTAL POLES INVOLVED	4

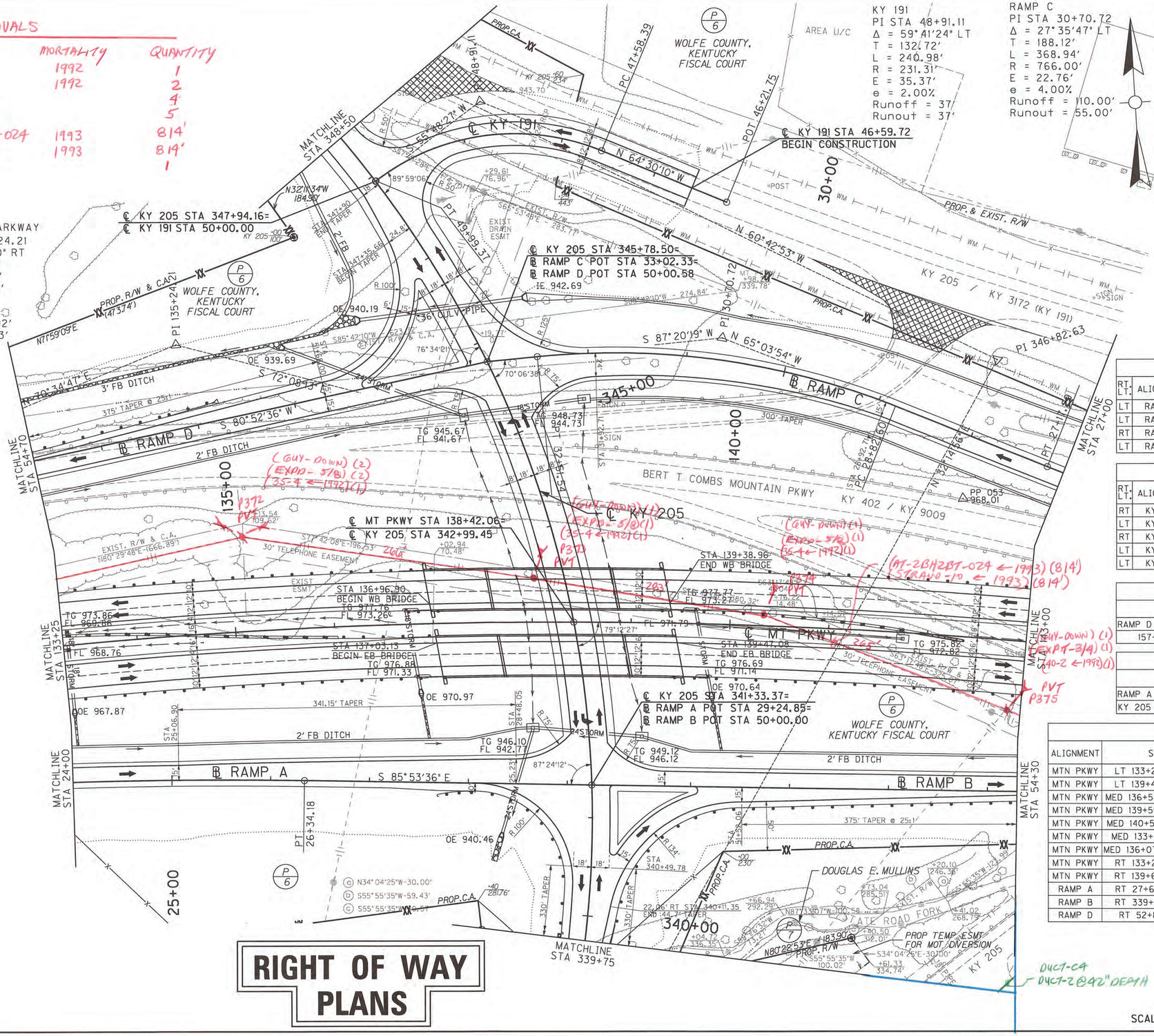

DITCH CONSTRUCTION						
RT. LT.	ALIGNMENT	STA TO STA	SIZE/TYPE	CHANNEL LINING TYPE	DEPTH	QUANTITY
LT	RAMP A	24+00 TO 28+55	2' FB	ECB	3.5'	-
LT	RAMP B	50+50 TO 54+30	2' FB	ECB	1.5'	-
RT	RAMP C	24+12 TO 27+00	2' FB	CLASS IV	2.0'	-
LT	RAMP D	50+37 TO 54+70	2' FB	ECB	1.5'	-

DITCH CONSTRUCTION						
RT. LT.	ALIGNMENT	STA TO STA	SIZE/TYPE	CHANNEL LINING TYPE	DEPTH	QUANTITY
RT	KY 205	341+80 TO 343+00	2' FB	ECB	1.5'	-
LT	KY 205	342+00 TO 343+23	2' FB	ECB	1.5'	-
RT	KY 205	343+00 TO 345+05	2' FB	ECB	2.0'	-
LT	KY 205	343+23 TO 345+37	2' FB	ECB	1.5'	-
LT	KY 205	346+84 to 348+50	3' FB	ECB	3.5'	-

FENCE CONSTRUCTION LT ℄		
STA TO STA	TYPE	LENGTH (FT)
RAMP D 54+70 TO KY 205 348+50	WOVEN WIRE FENCE TY I	355
157+57 TO RAMP C 27+00	WOVEN WIRE FENCE TY I	658

FENCE CONSTRUCTION RT ℄		
STA TO STA	TYPE	LENGTH (FT)
RAMP A 24+00 TO KY 205 339+75	WOVEN WIRE FENCE TY I	505
KY 205 339+75 TO RAMP B 54+30	WOVEN WIRE FENCE TY I	280

GUARDRAIL CONSTRUCTION				
ALIGNMENT	STA TO STA	LENGTH	SINGLE/ DOUBLE FACE	END TREATMENT
MTN PKWY	LT 133+25 to 136+76.45	355.05	SINGLE	(1) BR. END CONN. TY A
MTN PKWY	LT 139+46.95 to 143+00	356.63	SINGLE	(1) BR. END CONN. TY A
MTN PKWY	MED 136+58.18 to 136+82.63	25	SINGLE	(1) BR. END CONN. TY A, (1) T.S. 1
MTN PKWY	MED 139+55.77 to 140+55.18	100	SINGLE	(1) BR. END CONN. TY A
MTN PKWY	MED 140+55.18 to 141+92.36	137.5	DOUBLE	(1) C.C. TY IX-A, (1) T.S. 1
MTN PKWY	MED 133+25 to 136+07.06	277.9	DOUBLE	(1) T.S. 1
MTN PKWY	MED 136+07.06 to 136+86.77	84.62	SINGLE	(1) BR. END CONN. TY A
MTN PKWY	RT 133+25 to 136+92.97	364.24	SINGLE	(1) BR. END CONN. TY A
MTN PKWY	RT 139+69.87 to 143+00	326.78	SINGLE	(1) BR. END CONN. TY A
RAMP A	RT 27+69.23 to 339+75	198.90	SINGLE	(1) TY 4A
RAMP B	RT 339+86.53 to 54+30	478.02	SINGLE	-
RAMP D	RT 52+81.43 to 54+70	138.72	SINGLE	(1) TY 1

0' 50' 100' 200'

RIGHT OF WAY PLANS

SCALE: 1"= 50'

MT PKWY PLAN SHEET
STA 133+25 TO STA 143+00

MicroStation v8.11.9.459 | E-SHEET NAME: R0140PL | USER: nposton DATE PLOTTED: March 13, 2015 | FILE NAME: I:\LEX\PRJ\000008298\DESIGN\PLAN SET\R0140PL.DGN

COUNTY OF	ITEM NO.	SHEET NO.
WOLFE	10-126.70	R20

RAMP C
PI STA 25+26.62
Δ = 9°38'52" RT
T = 191.57'
L = 382.23'
R = 2270.00'
E = 8.07'
e = 3.00%
Runoff = 78'
Runout = 52'

RAMP C
PI STA 19+36.00
Δ = 6°23'23" LT
T = 194.25'
L = 388.09'
R = 3480.00'
E = 5.42'
e = 3.00%
Runoff = 90'
Runout = 60'

MOUNTAIN PARKWAY
PI STA 135+24.21
Δ = 37°17'00" RT
T = 1798.06'
L = 3468.32'
R = 5330.00'
E = 295.12'
e = 3.41%
Runoff = 192'
Runout = 113'

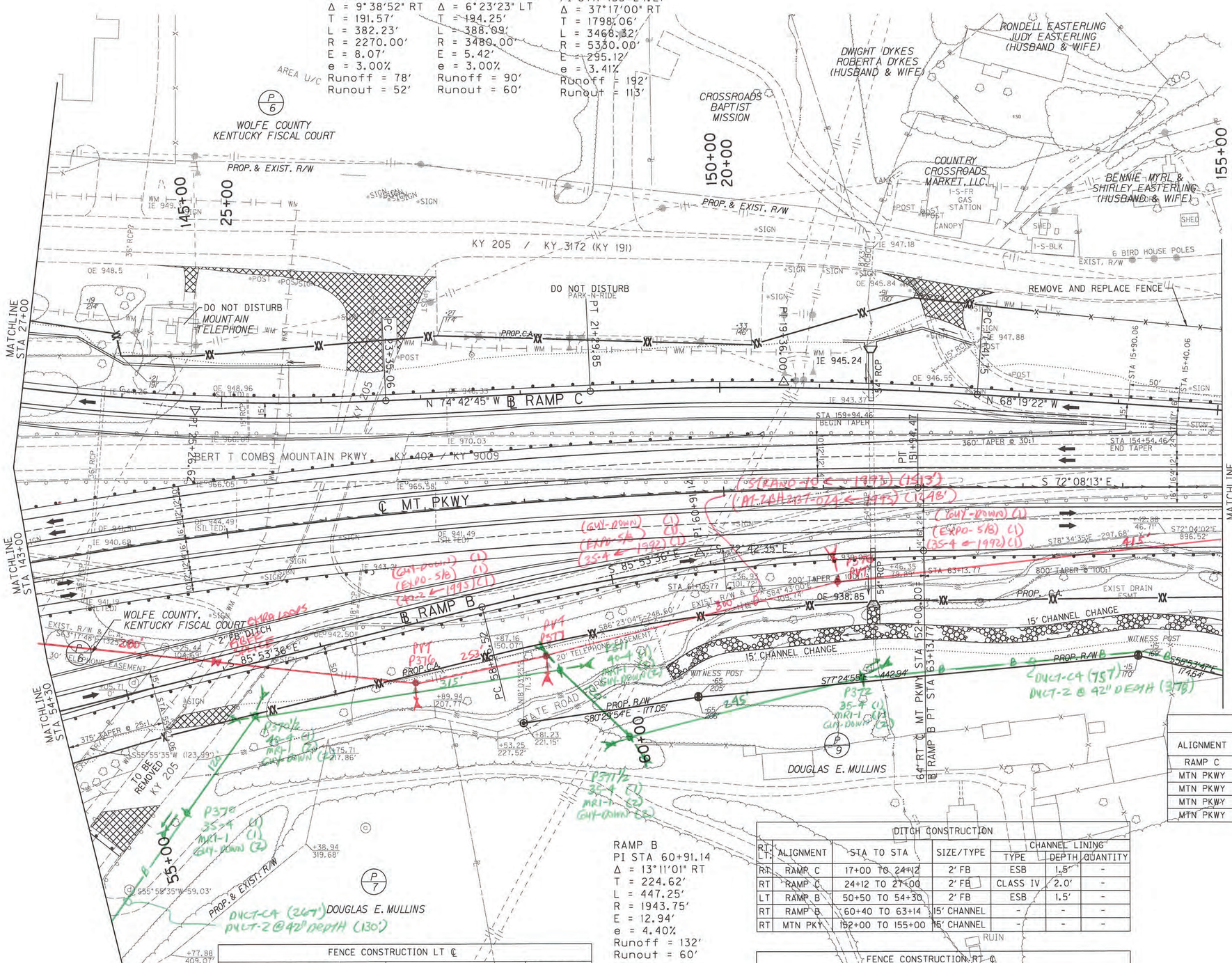

RAMP B
PI STA 60+91.14
Δ = 13°11'01" RT
T = 224.62'
L = 447.25'
R = 1943.75'
E = 12.94'
e = 4.40%
Runoff = 132'
Runout = 60'

POLES INVOLVED

POLES ON PUBLIC	0
POLES ON PRIVATE	3
TOTAL POLES INVOLVED	3

REMOVALS

MATERIAL	MORTALITY	QUANTITY
35-4	1992	2
40-2	1995	1
EXPO-5/8		3
GUY-DOWN		3
A1-2BH2BT-024	1993	1513'
STRAND-10	1993	1248'

PLACEMENTS

MATERIAL	QUANTITY
40-4	2
35-4	3
MR1-1	8
GUY-DOWN	10
DUCT-C4	1024'
DUCT-Z	508'
STRAND-10	800'
SR-5B92MT-048	1769'
ASPHALT	40 SQ. FT.

GUARDRAIL CONSTRUCTION

ALIGNMENT	STA TO STA	LENGTH	SINGLE/ DOUBLE FACE	END TREATMENT
RAMP C	RT 14+95.95 to 26+00	1104.02	SINGLE	(1) T.S. 1
MTN PKWY	LT 143+00 to 150+48.29	755.87	SINGLE	(1) E.T. TY. 1
MTN PKWY	RT 143+00 to 146+39.15	335.72	SINGLE	(1) T.S. 1
MTN PKWY	RT 143+04.66 to 155+00	1182.91	SINGLE	-
MTN PKWY	RT 143+13 to 143+39.82	37.5	SINGLE	(2) T.S. 1

DITCH CONSTRUCTION

RT LT	ALIGNMENT	STA TO STA	SIZE/TYPE	CHANNEL LINING TYPE	DEPTH	QUANTITY
RT	RAMP C	17+00 TO 24+12	2' FB	ESB	1.5'	-
RT	RAMP C	24+12 TO 27+00	2' FB	CLASS IV	2.0'	-
LT	RAMP B	50+50 TO 54+30	2' FB	ESB	1.5'	-
RT	RAMP B	60+40 TO 63+14	15' CHANNEL	-	-	-
RT	MTN PKY	152+00 TO 155+00	15' CHANNEL	-	-	-

FENCE CONSTRUCTION LT ℄

STA TO STA	TYPE	LENGTH (FT)
RAMP C 25+00 TO 155+00	WOVEN WIRE FENCE TY 1	1223

FENCE CONSTRUCTION RT ℄

STA TO STA	TYPE	LENGTH (FT)
RAMP B 54+30 TO 155+00	WOVEN WIRE FENCE TY 1	1172

RIGHT OF WAY PLANS

0' 50' 100' 200'

SCALE: 1"= 50'

MT PKWY PLAN SHEET
STA 143+00 TO STA 155+00

MicroStation v8.11.9.459 | E-SHEET NAME: R02000PL | USER: nposton DATE PLOTTED: March 13, 2015 | FILE NAME: I:\EXPRJ\000008298\DESIGN\PLAN SET\R02000PL.DGN

COUNTY OF	ITEM NO.	SHEET NO.
WOLFE	10-126.70	R24

FENCE CONSTRUCTION LT ℄		
STA TO STA	TYPE	LENGTH (FT)
163+63.29 TO 167+00	WOVEN WIRE FENCE TY 1	844
163+63.29 TO 167+00	WOVEN WIRE FENCE TY 1	359

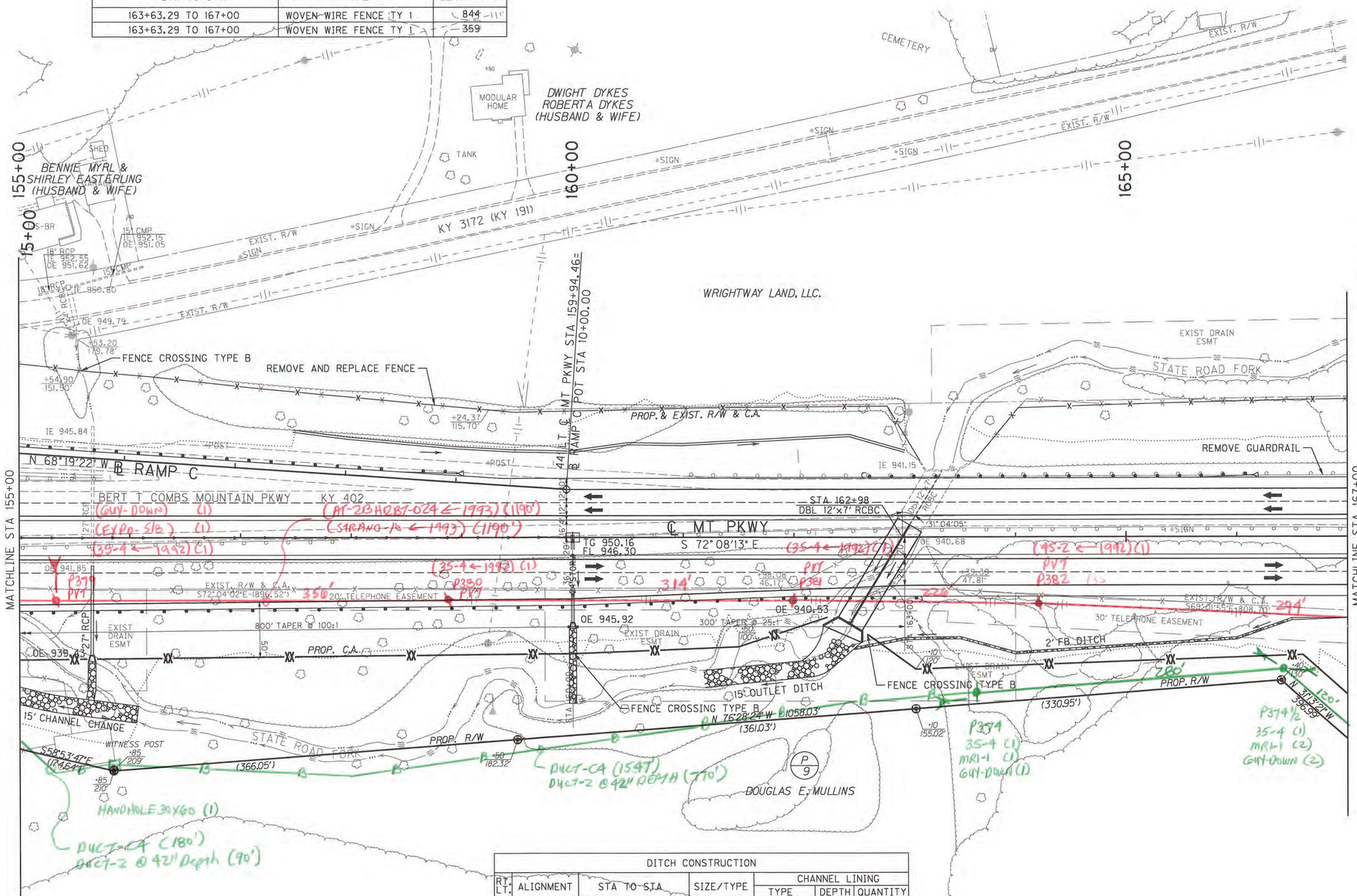

REMOVALS

MATERIAL	MONTH/YEAR	QUANTITY
35-4	1992	3
45-2	1992	1
EXPD-5/8		1
GUY-DOWN		1
AT-2BH2BT-024	1993	1190'
STRAND-10	1993	1190'

PLACEMENTS

MATERIAL	QUANTITY
35-4	2
MRI-1	3
GUY-DOWN	3
HANDHOLE 30X60	1
DUCT-C4	1727'
STRAND-10	400'
DUCT-2	864
SR-5B92MT-048	1695.5'

FENCE CONSTRUCTION RT ℄		
STA TO STA	TYPE	LENGTH (FT)
155+00 TO 162+30.15	WOVEN WIRE FENCE TY 1	735
162+66.12 TO 167+00	WOVEN WIRE FENCE TY 1	457

GUARDRAIL CONSTRUCTION				
ALIGNMENT	STA TO STA	LENGTH	SINGLE/ DOUBLE FACE	END TREATMENT
RAMP C	RT 11+50 to 14+95.95	345.95	SINGLE	(1) TY 1
MTN PKWY	RT 155+00 to 163+12.82	813.01	SINGLE	(1) T.S. 1
MTN PKWY	LT 162+63.63 to 166+13.59	300	SINGLE	(1) TY 1 (1) T.S. 1

DITCH CONSTRUCTION						
RT. LT.	ALIGNMENT	STA TO STA	SIZE/TYPE	CHANNEL LINING		
				TYPE	DEPTH	QUANTITY
RT	MTN PKY	155+00 TO 156+06	15' CHANNEL	CLASS IV	-	-
RT	MTN PKY	162+65 TO 167+00	2' FB	CLASS IV	1.5'	-
LT	RAMP C	10+00 TO 12+50	-	ECB	-	-
LT	MTN PKY	159+94 TO 163+01	-	ECB	-	-

DITCH CONSTRUCTION ℄				
STA TO STA	SIZE/TYPE	CHANNEL LINING		
		TYPE	DEPTH	QUANTITY
℄ 155+00 to 159+93.8	TYP RDWY			
℄ 160+06.2 to 167+00	TYP RDWY			
RT 155+00 to 156+06	15' CHAN			
RT 162+58 to 166+50	2' FB			
RT 166+50 to 167+00	TYP RDWY			

POLES INVOLVED

POLES ON PUBLIC	0
POLES ON PRIVATE	4
TOTAL POLES INVOLVED	4

RIGHT OF WAY PLANS

0' 50' 100' 200'

SCALE: 1"= 50'

MT PKWY PLAN SHEET
STA 155+00 TO STA 167+00

FILE NAME: I:\LEX\PRJ\0000008298\DESIGN\PLAN SET\R02400PL.DGN
USER: nposton
DATE PLOTTED: March 13, 2015
E-SHEET NAME: R02400PL
MicroStation v8.11.9.459

COUNTY OF	ITEM NO.	SHEET NO.
WOLFE MORGAN	10-126.70	R26

FENCE CONSTRUCTION LT ℄		
STA TO STA	TYPE	LENGTH (FT)
167+00 TO 179+00	WOVEN WIRE FENCE TY 1	1200

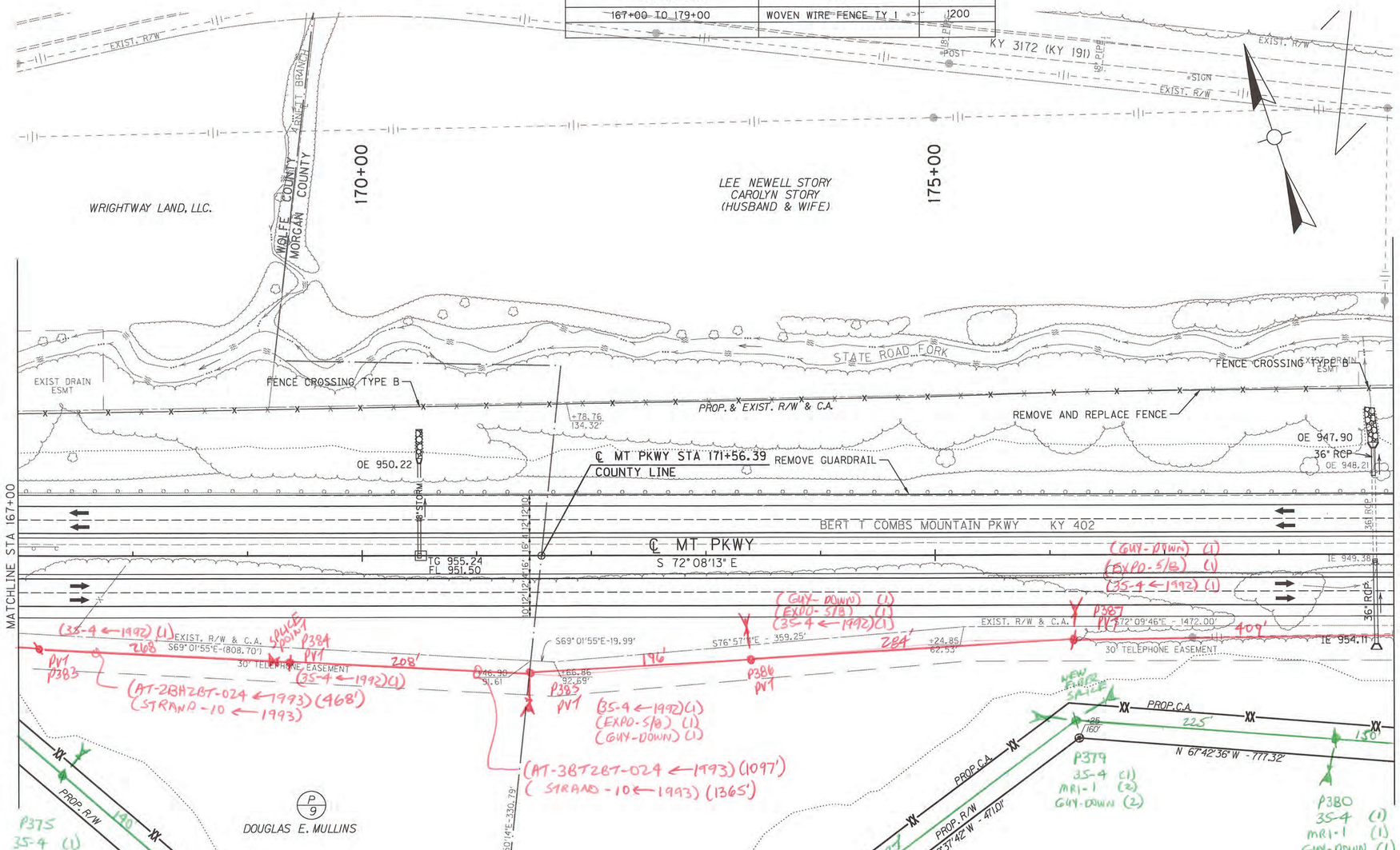

REMOVALS

MATERIAL	MORTALITY	QUANTITY
35-4	1992	5
EXPD-5/8		3
GUY-DOWN		3
AT-2BH2BT-024	1993	468'
AT-3BT2BT-024	1993	1097'
STRAND-10	1993	1365'

PLACEMENTS

MATERIAL	QUANTITY
35-4	8
MRI-1	11
GUY-DOWN	11
STRAND-10	1447'
SR-SB92M7-048	1867'

POLES INVOLVED

POLES ON PUBLIC	0
POLES ON PRIVATE	5
TOTAL POLES INVOLVED	5

DITCH CONSTRUCTION						
RT. LT.	ALIGNMENT	STA TO STA	SIZE/TYPE	CHANNEL LINING		
				TYPE	DEPTH	QUANTITY
RT	MTN PKY	176+00 TO 178+79	V-DITCH	ESB	1.5'	-
-	-	-	-	-	-	-
-	-	-	-	-	-	-
-	-	-	-	-	-	-

DITCH CONSTRUCTION				
STA TO STA	SIZE/TYPE	CHANNEL LINING		
		TYPE	DEPTH	QUANTITY
℄ 167+00 to 170+46.3	TYP RDWY			
℄ 170+56.2 to 179+00	TYP RDWY			
RT 167+00 to 177+50	TYP RDWY			
RT 177+50 to 178+85	SPCL V			

FENCE CONSTRUCTION RT ℄		
STA TO STA	TYPE	LENGTH (FT)
167+00 TO 179+00	WOVEN WIRE FENCE TY 1	1383

SCALE: 1"= 50'

RIGHT OF WAY PLANS

0' 50' 100' 200'

MT PKWY PLAN SHEET
STA 167+00 TO STA 179+00

FILE NAME: I:\EXPRJ\00000829\DESIGN\PLAN SET\R02600PL.DGN
USER: bcoomes
DATE PLOTTED: March 13, 2015
E-SHEET NAME: R02600PL
MicroStation v8.11.9.357

COUNTY OF	ITEM NO.	SHEET NO.
MORGAN	10-126.70	R28

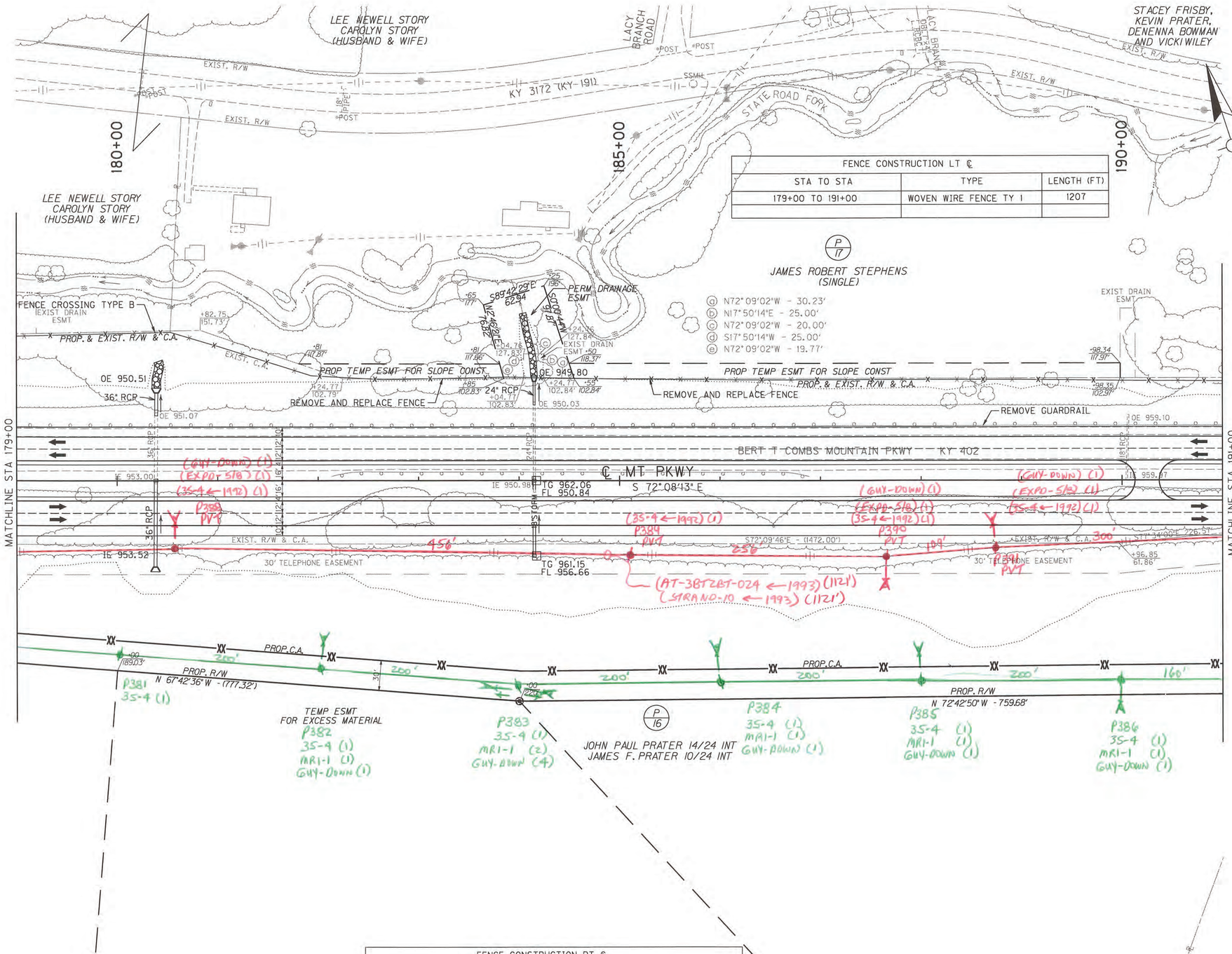

FENCE CONSTRUCTION LT ℄		
STA TO STA	TYPE	LENGTH (FT)
179+00 TO 191+00	WOVEN WIRE FENCE TY 1	1207

FENCE CONSTRUCTION RT ℄		
STA TO STA	TYPE	LENGTH (FT)
179+00 TO 191+00	WOVEN WIRE FENCE TY 1	1202

REMOVALS

MATERIAL	MORTALITY	QUANTITY
35-4	1992	4
EXPO-5/8		3
GUY-DOWN		3
AT-3BT2BT-024	1993	1121'
STRAND-10	1993	1121'

PLACEMENTS

MATERIAL	QUANTITY
35-4	6
MRI-1	6
GUY-DOWN	8
STRAND-10	1160'
SR-SB92MT-048	1360'

POLES INVOLVED

POLES ON PUBLIC	0
POLES ON PRIVATE	4
TOTAL POLES INVOLVED	4

RIGHT OF WAY PLANS

0' 50' 100' 200'

SCALE: 1" = 50'

MT PKWY PLAN SHEET
STA 179+00 TO STA 191+00

FILE NAME: I:\LEX\PRJ\00000829B\DESIGN\PLAN SET\R02800PL.DGN
USER: nposton
DATE PLOTTED: March 13, 2015
E-SHEET NAME: R02800PL
MicroStation v8.11.9.459

COUNTY OF	ITEM NO.	SHEET NO.
MORGAN	10-126.70	R30

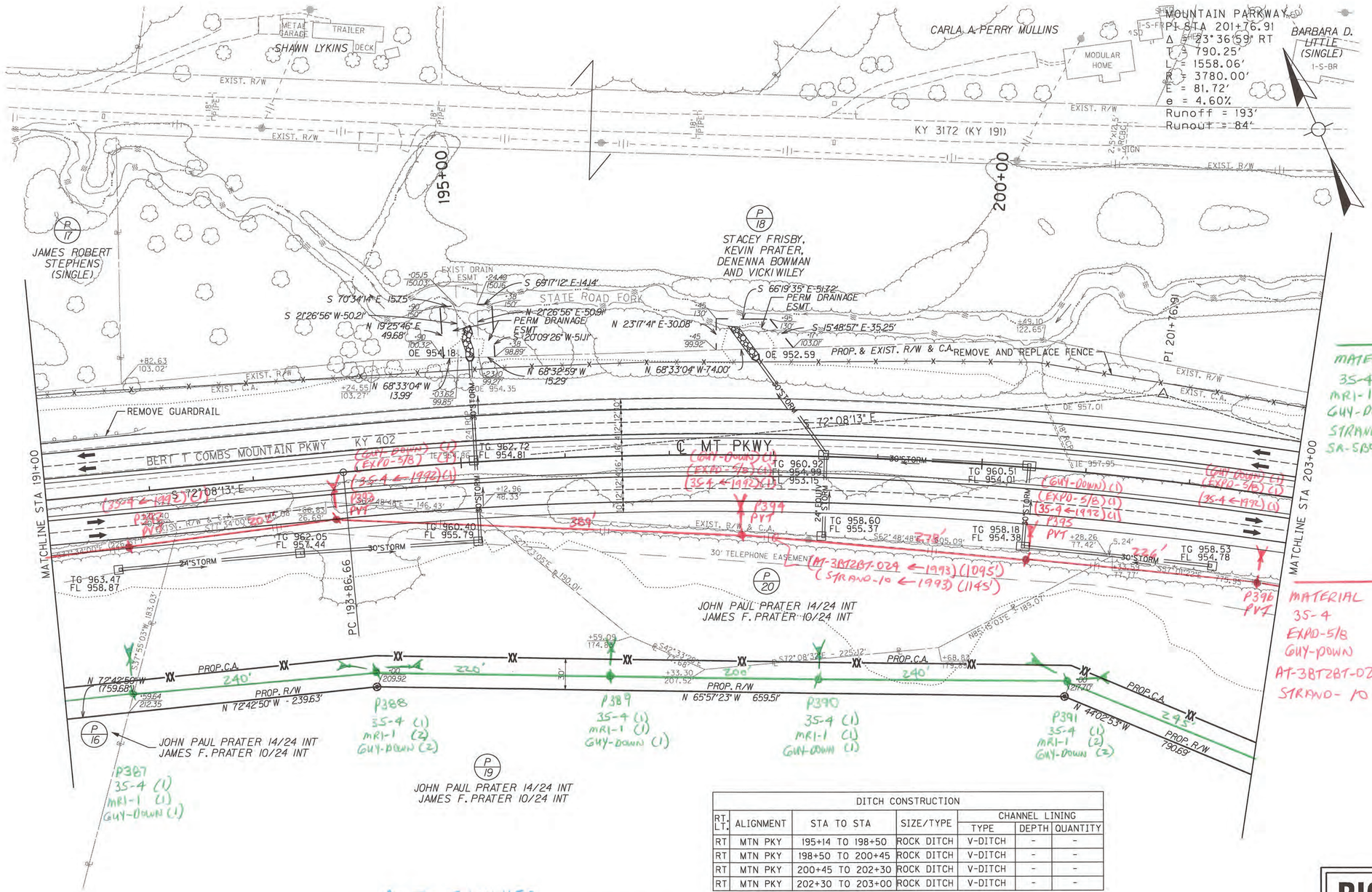

PLACEMENTS

MATERIAL	QUANTITY
35-4	5
MRI-1	7
GUY-DOWN	7
STRAND-10	1145'
SA-5B92MT-048	1545'

REMOVALS

MATERIAL	MORTALITY	QUANTITY
35-4	1992	5
EXPO-5/8		4
GUY-DOWN		4
AT-3BT2BT-024	1993	1095'
STRAND-10	1993	1095'

POLES INVOLVED

POLES ON PUBLIC	0
POLES ON PRIVATE	5
TOTAL POLES INVOLVED	5

DITCH CONSTRUCTION

RT. LT.	ALIGNMENT	STA TO STA	SIZE/TYPE	CHANNEL LINING TYPE	CHANNEL LINING DEPTH	CHANNEL LINING QUANTITY
RT	MTN PKY	195+14 TO 198+50	ROCK DITCH	V-DITCH	-	-
RT	MTN PKY	198+50 TO 200+45	ROCK DITCH	V-DITCH	-	-
RT	MTN PKY	200+45 TO 202+30	ROCK DITCH	V-DITCH	-	-
RT	MTN PKY	202+30 TO 203+00	ROCK DITCH	V-DITCH	-	-

FENCE CONSTRUCTION LT ℄

STA TO STA	TYPE	LENGTH (FT)
191+00 TO 203+00	WOVEN WIRE FENCE TY 1	1223

FENCE CONSTRUCTION RT ℄

STA TO STA	TYPE	LENGTH (FT)
191+00 TO 203+00	WOVEN WIRE FENCE TY 1	1160

RIGHT OF WAY PLANS

0' 50' 100' 200'

SCALE: 1"= 50'

MT PKWY PLAN SHEET
STA 191+00 TO STA 203+00

FILE NAME: I:\LEX\PRJ\0000008298\DESIGN\PLAN SET\R03000PL.DGN
USER: nposton
DATE PLOTTED: March 13, 2015
E-SHEET NAME: R03000PL
MicroStation v8.11.9.459

COUNTY OF	ITEM NO.	SHEET NO.
MORGAN	10-126.70	R32

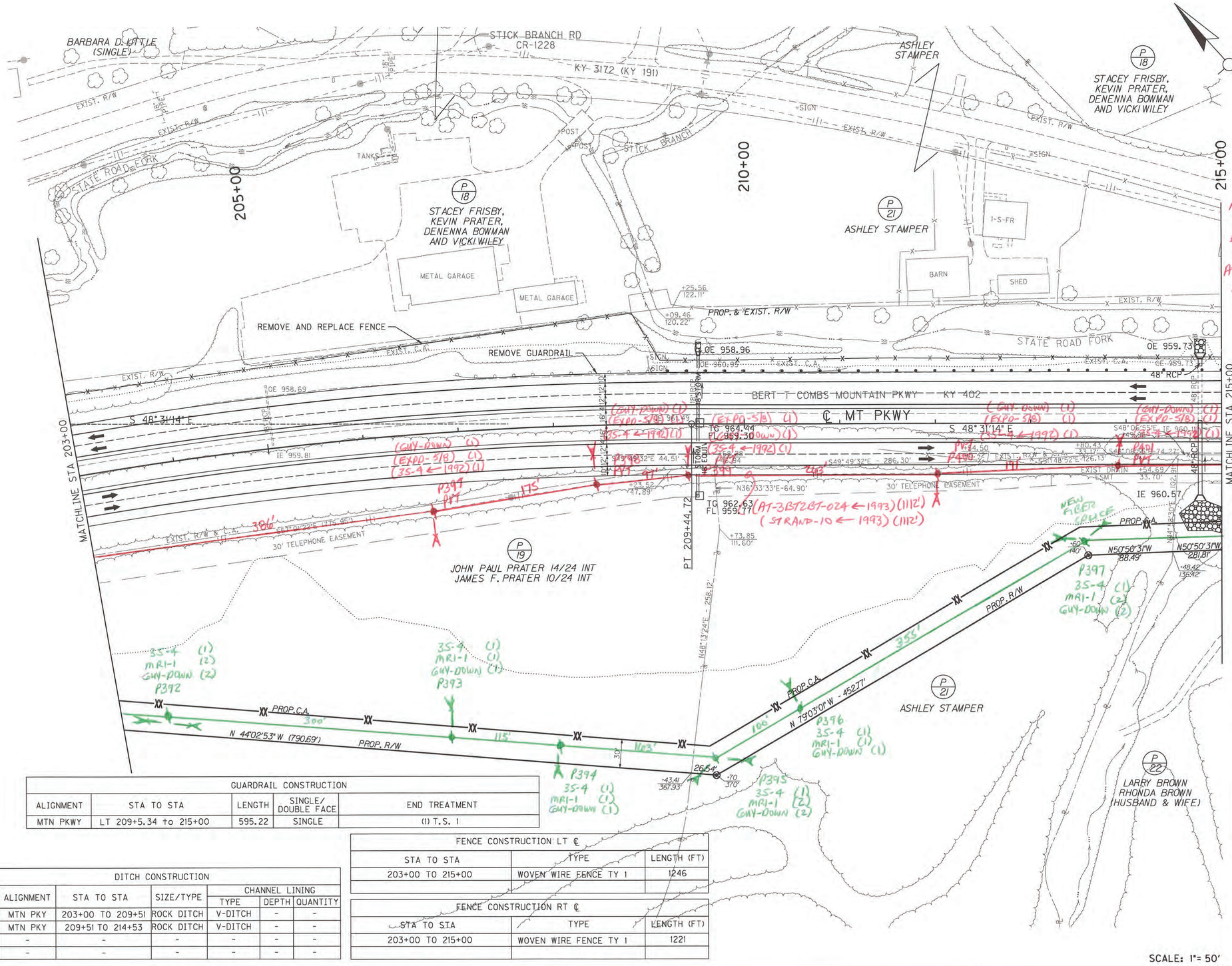

REMOVALS

MATERIAL	MORTALITY	QUANTITY
35-4	1992	5
EXPO-5/8		5
GUY-DOWN		5
AT-3BT2BT-024	1993	1112'
STRAND-10	1993	1112'

PLACEMENTS

MATERIAL	QUANTITY
35-4	6
MR1-1	9
GUY-DOWN	9
STRAND-10	1033'
SR-5B92M7-048	1453'

POLES INVOLVED

POLES ON PUBLIC	0
POLES ON PRIVATE	5
TOTAL POLES INVOLVED	5

GUARDRAIL CONSTRUCTION				
ALIGNMENT	STA TO STA	LENGTH	SINGLE/ DOUBLE FACE	END TREATMENT
MTN PKWY	LT 209+5.34 to 215+00	595.22	SINGLE	(1) T.S. 1

DITCH CONSTRUCTION						
RT. LT.	ALIGNMENT	STA TO STA	SIZE/TYPE	CHANNEL LINING		
				TYPE	DEPTH	QUANTITY
RT	MTN PKY	203+00 TO 209+51	ROCK DITCH	V-DITCH	-	-
RT	MTN PKY	209+51 TO 214+53	ROCK DITCH	V-DITCH	-	-
-	-	-	-	-	-	-
-	-	-	-	-	-	-

FENCE CONSTRUCTION LT ℄		
STA TO STA	TYPE	LENGTH (FT)
203+00 TO 215+00	WOVEN WIRE FENCE TY 1	1246

FENCE CONSTRUCTION RT ℄		
STA TO STA	TYPE	LENGTH (FT)
203+00 TO 215+00	WOVEN WIRE FENCE TY 1	1221

RIGHT OF WAY PLANS

0' 50' 100' 200'

MT PKWY PLAN SHEET
STA 203+00 TO STA 215+00

FILE NAME: I:\LEX\PRJ\0000008298\DESIGN\PLAN SET\R03200PL.DGN
USER: nposton
DATE PLOTTED: March 13, 2015
E-SHEET NAME: R03200PL
Microstation v8.11.9.459

COUNTY OF	ITEM NO.	SHEET NO.
MORGAN	10-126.70	R34

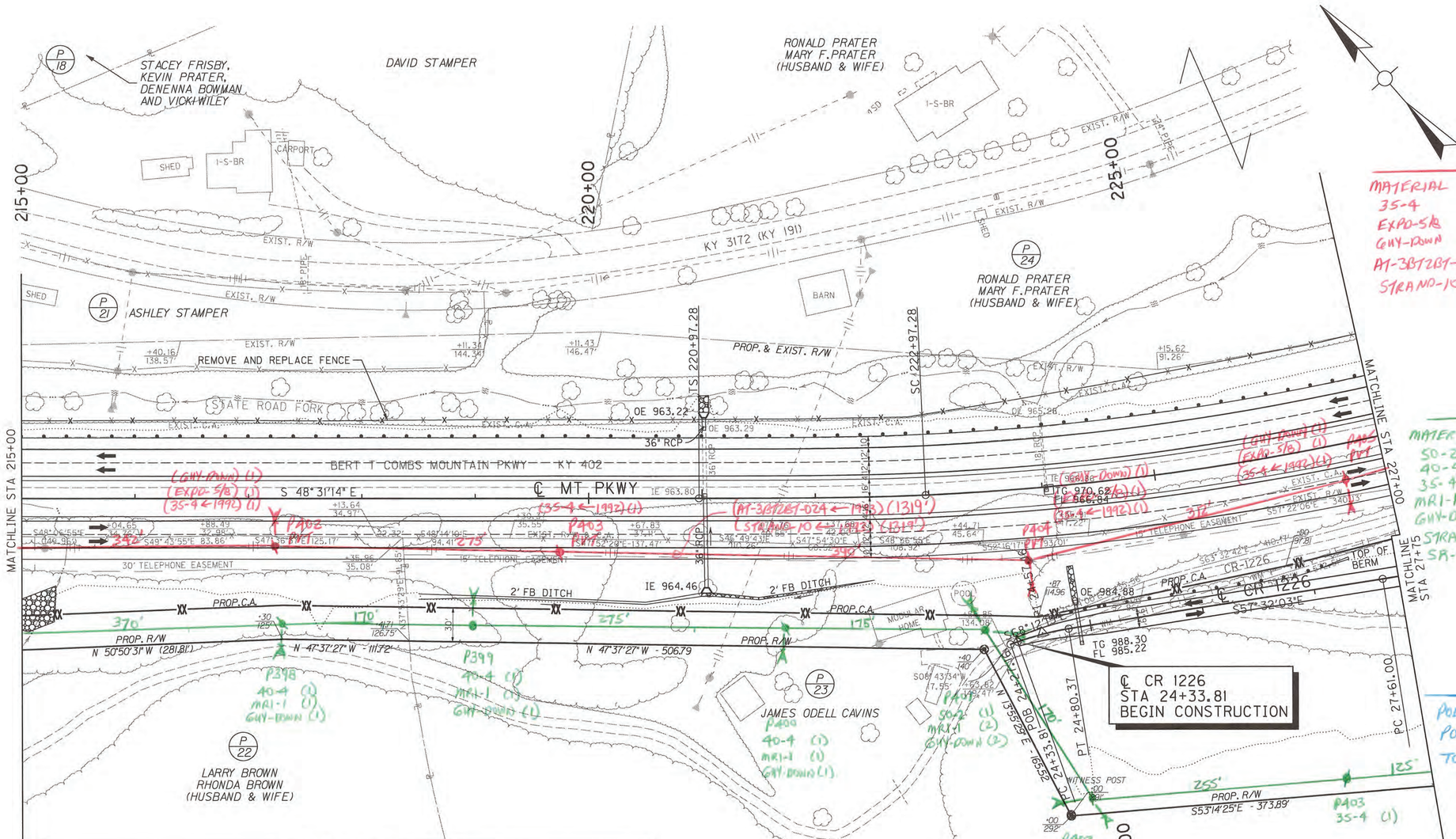

REMOVALS

MATERIAL	MORTALITY	QUANTITY
35-4	1992	4
EXPO-5/8		3
GUY-DOWN		3
AT-3B72BT-024	1993	1319'
STRAND-10	1993	1319'

PLACEMENTS

MATERIAL	QUANTITY
50-2	1
40-4	3
35-4	1
MR1-1	7
GUY-DOWN	7
STRAND-10	1540'
SA-5B72MT-048	1740'

POLES INVOLVED

POLES ON PUBLIC	1
POLES ON PRIVATE	3
TOTAL POLES INVOLVED	4

GUARDRAIL CONSTRUCTION				
ALIGNMENT	STA TO STA	LENGTH	SINGLE/ DOUBLE FACE	END TREATMENT
MTN PKWY	LT 215+00 to 227+00	1188.4	SINGLE	-
CR-1226	RT 24+61.01 TO 27+34.36	175	SINGLE	(2) TYPE 7

DITCH CONSTRUCTION						
RT. LT.	ALIGNMENT	STA TO STA	SIZE/TYPE	CHANNEL LINING		
				TYPE	DEPTH	QUANTITY
RT	MTN PKY	218+50 TO 220+04	ESB	2' FB	1.5'	-
RT	MTN PKY	221+08 TO 222+50	CLASS IV	2' FB	1.5'	-
RT	MTN PKY	222+50 TO 227+00	ROCK DITCH	V-DITCH	-	-
-	-	-	-	-	-	-

FENCE CONSTRUCTION LT ℄		
STA TO STA	TYPE	LENGTH (FT)
215+00 TO 227+00	WOVEN WIRE FENCE TY 1	1183

FENCE CONSTRUCTION RT ℄		
STA TO STA	TYPE	LENGTH (FT)
215+00 TO CR 1226 27+75	WOVEN WIRE FENCE TY 1	1220

PI STA 24+57.16
Δ = 10°40'11" RT
T = 23.35'
L = 46.56'
R = 250.00'
E = 1.09'
e = RC
Runoff = N/A
Runout = N/A

SCALE: 1" = 50'

RIGHT OF WAY PLANS

0' 50' 100' 200'

MT PKWY PLAN SHEET
STA 215+00 TO STA 227+00
CR 1226 STA 24+27.16 TO STA 27+75

FILE NAME: I:\LEX\PRJ\0000008298\DESIGN\PLAN SET\R03400PL.DGN
USER: nposton
DATE PLOTTED: March 13, 2015
E-SHEET NAME: R03400PL
MicroStation v8.11.9.459

COUNTY OF	ITEM NO.	SHEET NO.
MORGAN	10-126.70	R37

GUARDRAIL CONSTRUCTION				
ALIGNMENT	STA TO STA	LENGTH	SINGLE/ DOUBLE FACE	END TREATMENT
MTN PKWY	LT 227+00 to 239+00	1172.31	SINGLE	-
CR-1226	RT 34+73.31 TO 37+49.34	175	SINGLE	(2) TYPE 7
CR-1226	RT 39+48.39 TO 40+70	48.19	SINGLE	(1) TYPE 7

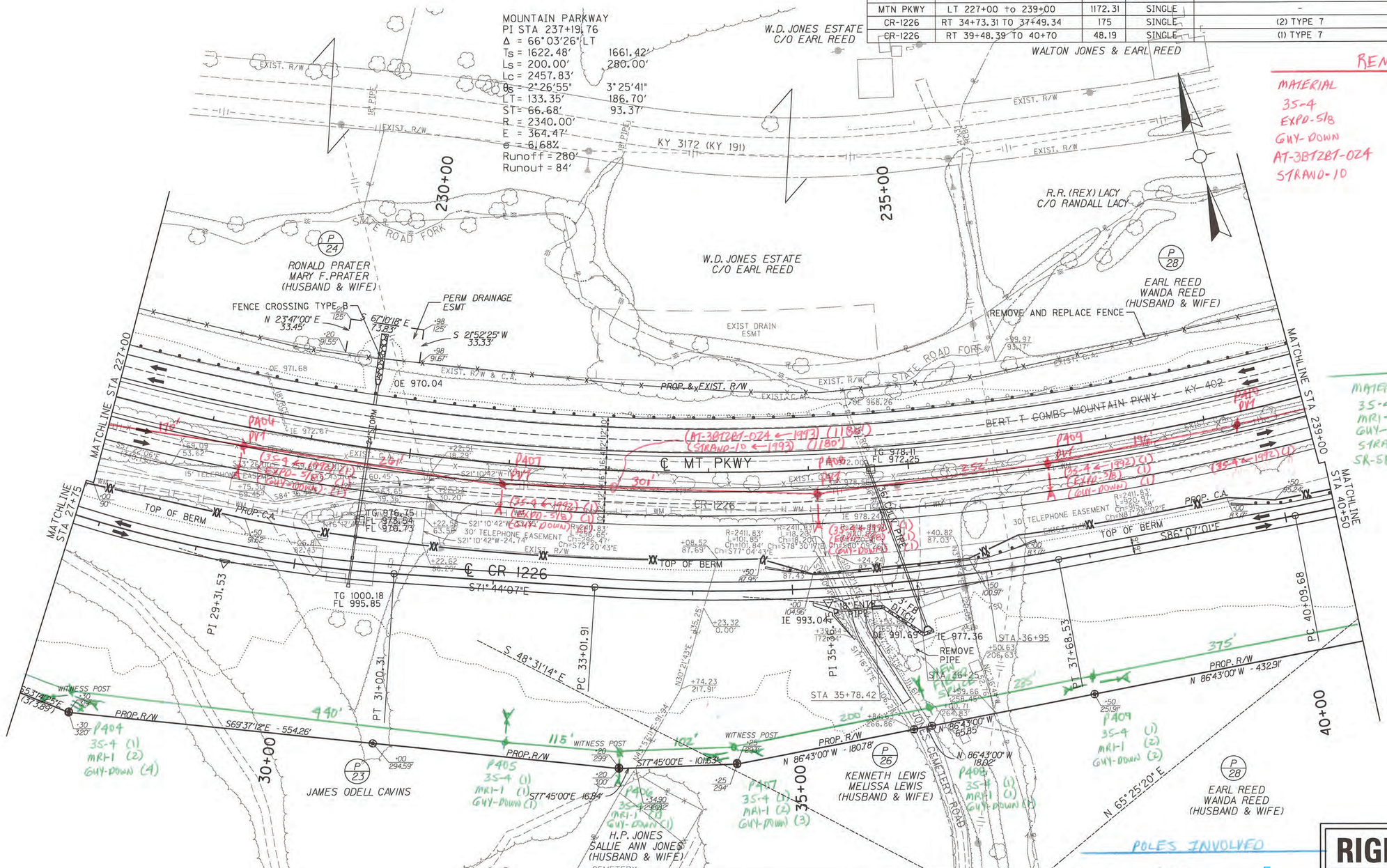
MOUNTAIN PARKWAY
PI STA 237+19.76
Δ = 66°03'26" LT
Ts = 1622.48' 1661.42'
Ls = 200.00' 280.00'
Lc = 2457.83'
θs = 2°26'55" 3°25'41"
LT = 133.35' 186.70'
ST = 66.68' 93.37'
R = 2340.00'
E = 364.47'
e = 6.68%
Runoff = 280'
Runout = 84'
W.D. JONES ESTATE
C/O EARL REED
WALTON JONES & EARL REED
KY 3172 (KY 191)
230+00
235+00
R.R. (REX) LACY
C/O RANDALL LACY
STATE ROAD FORK
RONALD PRATER
MARY F. PRATER
(HUSBAND & WIFE)
FENCE CROSSING TYPE B
PERM DRAINAGE ESMT
EXIST DRAIN ESMT
EARL REED
WANDA REED
(HUSBAND & WIFE)
REMOVE AND REPLACE FENCE
MATCHLINE STA 227+00
MATCHLINE STA 239+00
MATCHLINE STA 27+75
MATCHLINE STA 40+50
BERT T COMBS MOUNTAIN PKWY
KY 402
℄ MT. PKWY
CR 1226
TOP OF BERM
30' TELEPHONE EASEMENT
PROP. C.A.
S71°44'07"E
S86°07'01"E
PI 29+31.53
PC 33+01.91
PT 31+00.31
PC 40+09.68
PT 37+68.53
S 48°31'14" E
PROP. R/W
S69°37'18"E - 554.26'
S77°45'00"E - 101.63'
N 86°43'00"W - 180.78'
N 86°43'00"W - 432.91'
N 65°25'20" E
440'
115'
102'
200'
285'
375'
WITNESS POST
STA 35+78.42
REMOVE PIPE
NEW 3-FT DITCH
JAMES ODELL CAVINS
H.P. JONES
SALLIE ANN JONES
(HUSBAND & WIFE)
CEMETERY
KENNETH LEWIS
MELISSA LEWIS
(HUSBAND & WIFE)
EARL REED
WANDA REED
(HUSBAND & WIFE)
P 24
P 23
P 26
P 28
30+00
35+00
40+00
P404
35-4 (1)
MRI-1 (2)
GUY-DOWN (4)
P405
35-4 (1)
MRI-1 (1)
GUY-DOWN (1)
P406
35-4 (1)
MRI-1 (1)
GUY-DOWN (1)
P407
35-4 (1)
MRI-1 (2)
GUY-DOWN (3)
P408
35-4 (1)
MRI-1 (1)
GUY-DOWN (1)
P409
35-4 (1)
MRI-1 (2)
GUY-DOWN (2)
(MT-3B12B1-024 ← 1993) (1180')
(STRAND-10 ← 1993) (1180')
(35-4 ← 1992) (1)
(EXPD-5/8) (1)
(GUY-DOWN) (1)

COUNTY OF	ITEM NO.	SHEET NO.
MORGAN	10-126.70	R40

GUARDRAIL CONSTRUCTION				
ALIGNMENT	STA TO STA	LENGTH	SINGLE/ DOUBLE FACE	END TREATMENT
MTN PKWY	LT 239+00 to 250+00	1077.09	SINGLE	-
CR-1226	RT 40+70 TO 43+50	126.81	SINGLE	(1) TYPE 7

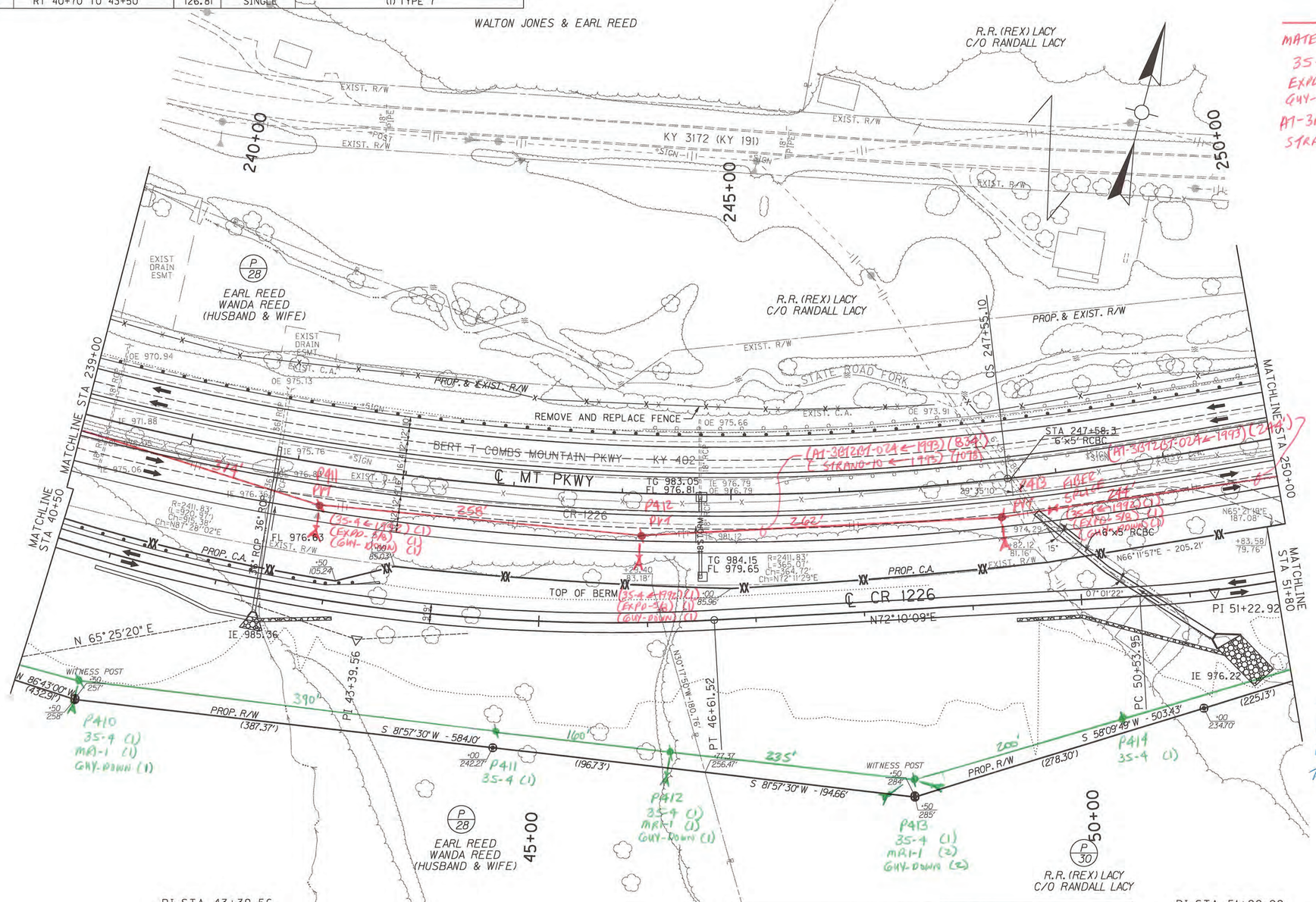

REMOVALS

MATERIAL	MORTALITY	QUANTITY
35-4	1992	3
EXPO-5/8		3
GUY-DOWN		3
AT-3B12B7-024	1993	1078'
STRAND-10	1993	1078'

PLACEMENTS

MATERIAL	QUANTITY
35-4	5
MR1-1	4
GUY-DOWN	4
STRAND-10	985'
SR-5B92M1-048	1185'

POLES INVOLVED

POLES ON PUBLIC	3
POLES ON PRIVATE	0
TOTAL POLES INVOLVED	3

PI STA 43+39.56
Δ = 21°42'50" LT
T = 329.88'
L = 651.84'
R = 1720.00'
E = 31.35'
e = RC
Runoff = N/A
Runout = N/A

DITCH CONSTRUCTION						
RT. LT.	ALIGNMENT	STA TO STA	SIZE/TYPE	CHANNEL LINING		
				TYPE	DEPTH	QUANTITY
RT	MTN PKY	239+00 TO 244+72	ROCK DITCH	-	-	-
RT	CR 1226	40+90 TO 43+10	-	-	-	-
RT	CR 1226	49+40 TO 51+25	-	-	-	-
-	-	-	-	-	-	-

FENCE CONSTRUCTION LT ℄		
STA TO STA	TYPE	LENGTH (FT)
239+00 TO 246+94	WOVEN WIRE FENCE TY 1	769
247+92 TO 250+00	WOVEN WIRE FENCE TY 1	282

FENCE CONSTRUCTION RT ℄		
STA TO STA	TYPE	LENGTH (FT)
CR 1226 40+70 TO 250+00	WOVEN WIRE FENCE TY 1	1141

PI STA 51+22.92
Δ = 6°44'49" LT
T = 68.97'
L = 137.77'
R = 1170.00'
E = 2.03'
e = RC
Runoff = N/A
Runout = N/A

SCALE: 1"= 50'

RIGHT OF WAY PLANS

0' 50' 100' 200'

MT PKWY PLAN SHEET
STA 239+00 TO STA 250+00
CR 1226 STA 40+50 TO STA 51+80

FILE NAME: I:\LEX\PRJ\000008298\DESIGN\PLAN SET\R04000PL.DGN
USER: nposton
DATE PLOTTED: March 13, 2015
E-SHEET NAME: R04000PL
MicroStation v8.11.9.459

COUNTY OF	ITEM NO.	SHEET NO.
MORGAN	10-126.70	R43

GUARDRAIL CONSTRUCTION				
ALIGNMENT	STA TO STA	LENGTH	SINGLE/ DOUBLE FACE	END TREATMENT
MTN PKWY	LT 250+00 to 252+67.06	267.01	SINGLE	-

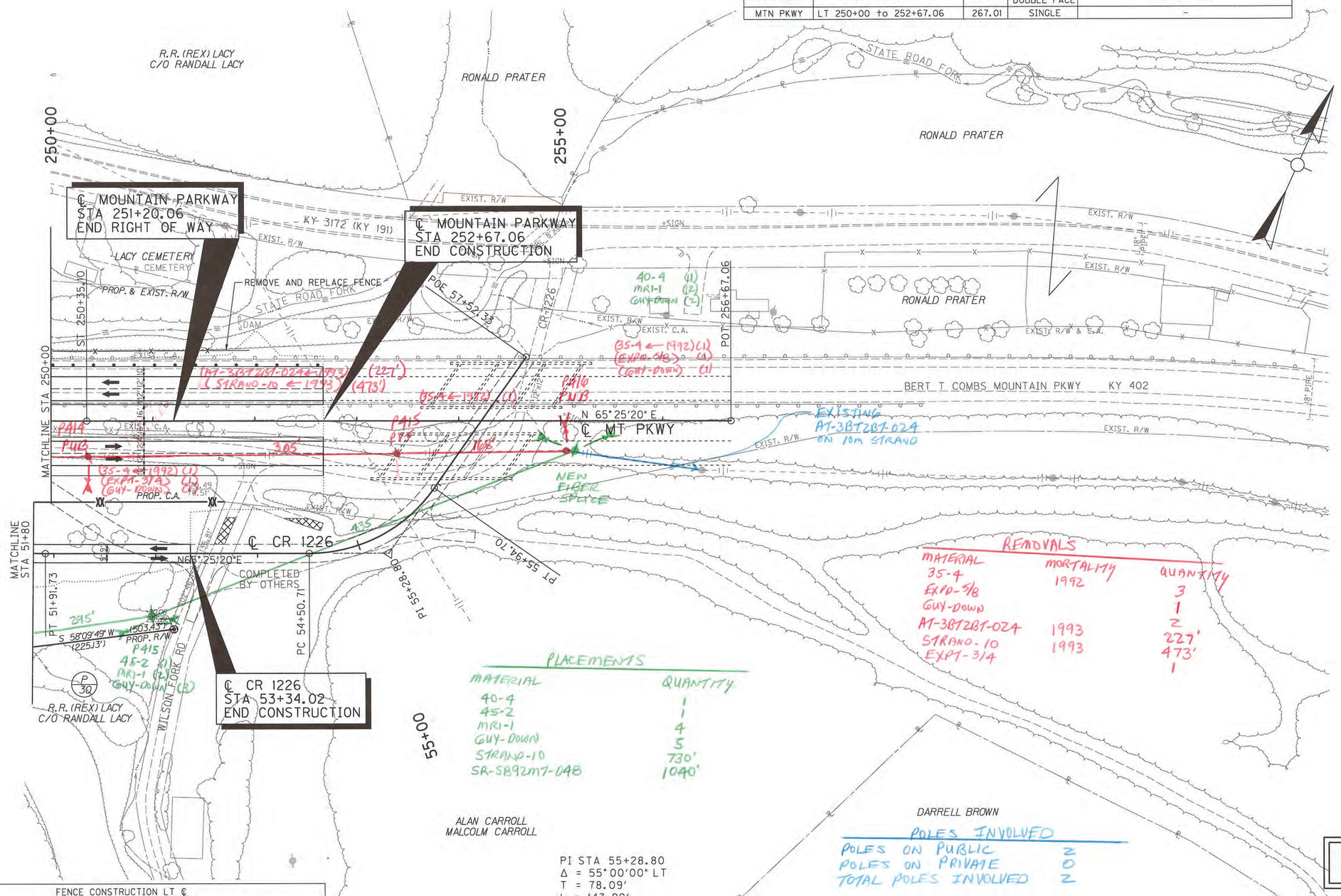

REMOVALS

MATERIAL	MORTALITY	QUANTITY
35-4	1992	3
EXPA-3/8		1
GUY-DOWN		2
AT-3BT2BT-024	1993	227'
STRAND-10	1993	473'
EXPA-3/4		1

PLACEMENTS

MATERIAL	QUANTITY
40-4	1
45-2	1
MRI-1	4
GUY-DOWN	5
STRAND-10	730'
SR-SB92M7-048	1040'

POLES INVOLVED

POLES ON PUBLIC	2
POLES ON PRIVATE	0
TOTAL POLES INVOLVED	2

PI STA 55+28.80
Δ = 55°00'00" LT
T = 78.09'
L = 143.99'
R = 150.00'
E = 19.11'
e = RC
Runoff = N/A
Runout = N/A

FENCE CONSTRUCTION LT ℄		
STA TO STA	TYPE	LENGTH (FT)
250+00 TO 251+94.75	WOVEN WIRE FENCE TY 1	195

FENCE CONSTRUCTION RT ℄		
STA TO STA	TYPE	LENGTH (FT)
250+00 TO 251+70.49	WOVEN WIRE FENCE TY 1	171

RIGHT OF WAY PLANS

0' 50' 100' 200'

SCALE: 1"= 50'

MT PKWY PLAN SHEET
STA 250+00 TO STA 252+67.06
CR 1226 STA 51+80 TO STA 53+41.09

FILE NAME: I:\LEX\PRJ\0000008298\DESIGN\PLAN SET\R04300PL.DGN
USER: nposton
DATE PLOTTED: March 13, 2015
E-SHEET NAME: R04300PL
MicroStation v8.11.9.459

COUNTY OF	ITEM NO.	SHEET NO.
WOLFE	10-126.70	R46

GUARDRAIL CONSTRUCTION				
ALIGNMENT	STA TO STA	LENGTH	SINGLE/ DOUBLE FACE	END TREATMENT
KY 205	LT 335+47.5 TO 338+27.23	225	SINGLE	(1)TY 1 (1) BR. END CONN. TY A
KY 205	RT 336+40.00 TO 338+53.50	237.5	SINGLE	(1) TS 1 (1) BR. END CONN. TY A
KY 205	LT 339+61.08 TO 339+75	13.62	SINGLE	(1) BR. END CONN. TY A

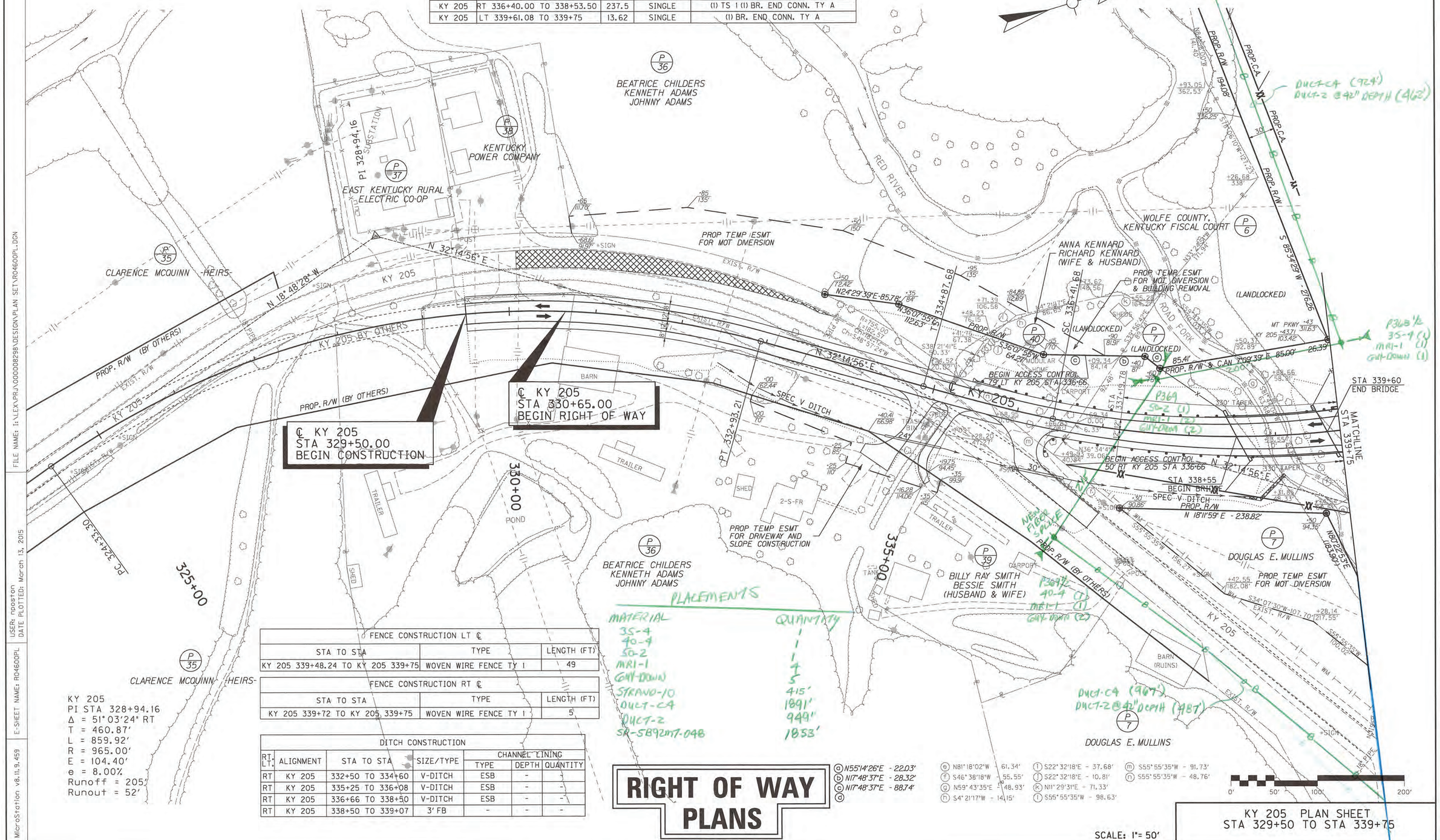

FENCE CONSTRUCTION LT ℄		
STA TO STA	TYPE	LENGTH (FT)
KY 205 339+48.24 TO KY 205 339+75	WOVEN WIRE FENCE TY 1	49

FENCE CONSTRUCTION RT ℄		
STA TO STA	TYPE	LENGTH (FT)
KY 205 339+72 TO KY 205 339+75	WOVEN WIRE FENCE TY 1	5

DITCH CONSTRUCTION						
RT LT	ALIGNMENT	STA TO STA	SIZE/TYPE	CHANNEL LINING TYPE	DEPTH	QUANTITY
RT	KY 205	332+50 TO 334+60	V-DITCH	ESB	-	-
RT	KY 205	335+25 TO 336+08	V-DITCH	ESB	-	-
RT	KY 205	336+66 TO 338+50	V-DITCH	ESB	-	-
RT	KY 205	338+50 TO 339+07	3' FB	-	-	-

FILE NAME: I:\LEX\PRJ\0000008298\DESIGN\PLAN SET\R04600PL.DGN
USER: nposton
DATE PLOTTED: March 13, 2015
E-SHEET NAME: R04600PL
MicroStation v8.11.9.459

COUNTY OF	ITEM NO.	SHEET NO.
WOLFE	10-126.70	R48

DITCH CONSTRUCTION						
RT. LT.	ALIGNMENT	STA TO STA	SIZE/TYPE	CHANNEL LINING		
				TYPE	DEPTH	QUANTITY
RT	KY 205	348+50 TO 349+82	3' FB	ESB	2'	-
-	-	-	-	-	-	-
-	-	-	-	-	-	-
-	-	-	-	-	-	-

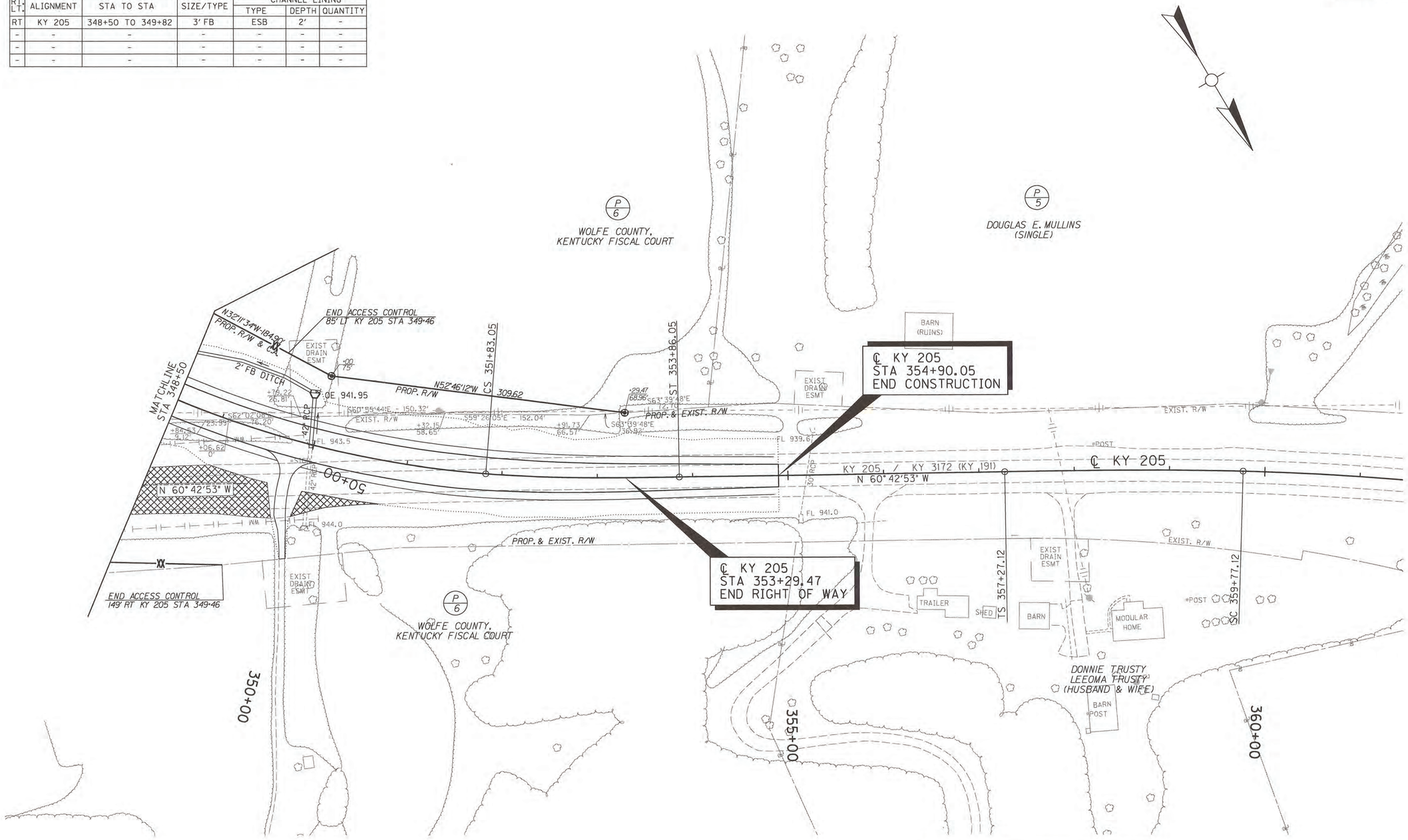

FENCE CONSTRUCTION LT ℄		
STA TO STA	TYPE	LENGTH (FT)
KY 205 348+50 TO KY 205 349+46	WOVEN WIRE FENCE TY I	89

RIGHT OF WAY PLANS

SCALE: 1"= 50'

0' 50' 100' 200'

KY 205 PLAN SHEET
STA 348+50 TO STA 354+90.05

FILE NAME: I:\LEX\PRJ\0000008398\DESIGN\PLAN SET\R04800PL.DGN
USER: bcoomes
DATE PLOTTED: March 13, 2015
E-SHEET NAME: R04800PL
MicroStation v8.11.9.357