

KENTUCKY'S FY 2020 - FY 2026 RECOMMENDED HIGHWAY PLAN

January 2020



ANDY BESHEAR
GOVERNOR
COMMONWEALTH
OF KENTUCKY



COMMONWEALTH OF KENTUCKY
TRANSPORTATION CABINET

transportation.ky.gov

January 28, 2020

Andy Beshear
GOVERNOR

Jim Gray
SECRETARY

TO: Recipients of the Kentucky Transportation Cabinet's
2020 Recommended Highway Plan

As required by the *Kentucky Revised Statutes, Chapter 176*, the *2020 Recommended Highway Plan* is the means by which major highway improvement projects for the next six years are recommended for consideration by the Kentucky General Assembly during the 2020 Legislative Session. The *2020 Recommended Highway Plan* outlines scheduled highway project activities for FY 2020 through FY 2026.

The Kentucky Transportation Cabinet's (KYTC) mission is to provide a safe, efficient, environmentally sound, and fiscally responsible transportation system that delivers economic opportunity and enhances the quality of life in Kentucky. In developing Kentucky's *2020 Recommended Highway Plan*, KYTC sought to balance priority asset management projects with needed safety, regional access, and economic development projects located across the Commonwealth.

The plan provides \$80 million/year in state and federal funding to address the backlog of deficient bridges. It also provides \$80 million to \$125 million/year, supplemented as necessary with the annual KYTC Resurfacing Program dollars, to address the backlog of pavement needs on Kentucky's highway system. KYTC also used its data-driven project prioritization process, SHIFT, to prioritize roadway projects across the Commonwealth. Working with legislators, Area Development Districts (ADD), and Metropolitan Planning Organizations (MPO), the prioritization process used technical data analyses to produce relative scores for projects being considered for the Highway Plan. The scoring process was supplemented and enhanced with specific project knowledge to settle on a list of projects to be included in this edition of the Highway Plan.

The *2020 Recommended Highway Plan* is based on a total of \$6.1 billion in available funding. This funding consists of \$1.1 billion to address the backlog of pavement and bridge needs, \$0.9 billion in federally dedicated funds, and another \$0.5 billion for federal GARVEE debt service payments. Beyond these obligations, there is \$3.6 billion left for highway project funding through FY 2026. The plan consists of projects to address bridge and pavement needs, as well as critical roadway safety improvements, road widening, reconstruction, construction of new routes, and interchange improvements.

AN EQUAL OPPORTUNITY EMPLOYER M/F/D

Recipients of the Kentucky Transportation Cabinet's
2020 Recommended Highway Plan
Page 2
January 28, 2020

The *2020 Recommended Highway Plan* provides a core group of projects to responsibly address infrastructure priorities across Kentucky. The Kentucky Transportation Cabinet is proud to present a fiscally responsible, regionally diverse, prioritized highway program.

Sincerely,



Jim Gray
Secretary



KENTUCKY 2020 RECOMMENDED HIGHWAY PLAN

<http://transportation.ky.gov/Program-Management/Pages/2020-Recommended-Highway-Plan.aspx>

"To provide a safe, efficient, environmentally sound and fiscally responsible transportation system that delivers economic opportunity and enhances the quality of life in Kentucky."

JANUARY 2020



KENTUCKY TRANSPORTATION CABINET
DEPARTMENT OF HIGHWAYS
2020 RECOMMENDED HIGHWAY PLAN

TABLE OF CONTENTS

- I. INTRODUCTION: FACTORS AFFECTING THE 2020 RECOMMENDED HIGHWAY PLAN
 - A. KYTC's Investment in Bridge, Pavement, and Guardrail Assets
 - B. KYTC's Prioritization Methodology
 - C. Environmental Update

- II. REVENUE ESTIMATES AND ASSUMPTIONS
 - A. Federal Revenue Projections
 - B. State Project Funding Projections
 - C. KYTC Mega Projects
 - D. Historic Construction Awards

- III. PROJECT LISTING BY COUNTY



KENTUCKY TRANSPORTATION CABINET
DEPARTMENT OF HIGHWAYS
2020 RECOMMENDED HIGHWAY PLAN

LIST OF FIGURES

FIGURE 1: 2020 HIGHWAY PLAN FUNDING LEVELS,
OVERALL STATE AND FEDERAL

FIGURE 2: 2020 HIGHWAY PLAN FUNDING LEVELS,
FEDERAL PROGRAM BREAKDOWN BY YEAR

FIGURE 3: ROAD FUND AND FEDERAL DEBT SERVICE

FIGURE 4: HISTORIC CONSTRUCTION AWARDS



SYP NARRATIVE

I. Introduction: Factors Affecting the 2020 Recommended Highway Plan

The Kentucky Transportation Cabinet's (KYTC) mission is to provide a safe, efficient, environmentally sound, and fiscally responsible transportation system that delivers economic opportunity and enhances the quality of life in Kentucky. In developing Kentucky's *2020 Recommended Highway Plan*, KYTC addresses the backlog of pavement and bridge needs while pursuing highway improvement projects that provide enhanced roadway safety, improved regional access, and the potential for increased economic opportunity to each geographic region of Kentucky.

A. KYTC's Investment in Bridge, Pavement, and Guardrail Assets

KYTC is responsible for managing and maintaining over 27,500 miles of roadway and 14,349 bridges. Kentucky has the eighth-largest state road system and the seventh largest inventory of state-maintained bridges in the United States. Through the "Bridging Kentucky Program," KYTC recently let to construction 359 bridges with 110 of those bridges already completed and open to traffic. Using a rehab-first approach, KYTC evaluated deteriorating minor structures on state and local routes to prioritize needs and expedite projects with long-lasting benefits for the Commonwealth. KYTC employed a variety of contracting methods to efficiently deliver these projects. The 2020 Recommended Highway Plan contains \$80 million annually to continue efforts to address the backlog of deteriorated Kentucky bridges.

The 2020 Recommended Highway Plan proposes \$80 million annually in the biennium and \$125 million annually supplemented as necessary with the annual KYTC resurfacing program dollars, in the future years to address pavement needs across the Commonwealth. The pavement asset management program provides essential pavement preservation including asphalt resurfacing, repairs, and diamond grinding of concrete pavements. It also provides funding for rehabilitative treatments for severely deteriorated pavements requiring extensive rehab repairs. The focus on asset management and preservation has helped the KYTC sustain the existing conditions for the overall statewide pavements. This commitment supports the health, safety, and economic vitality of the state.

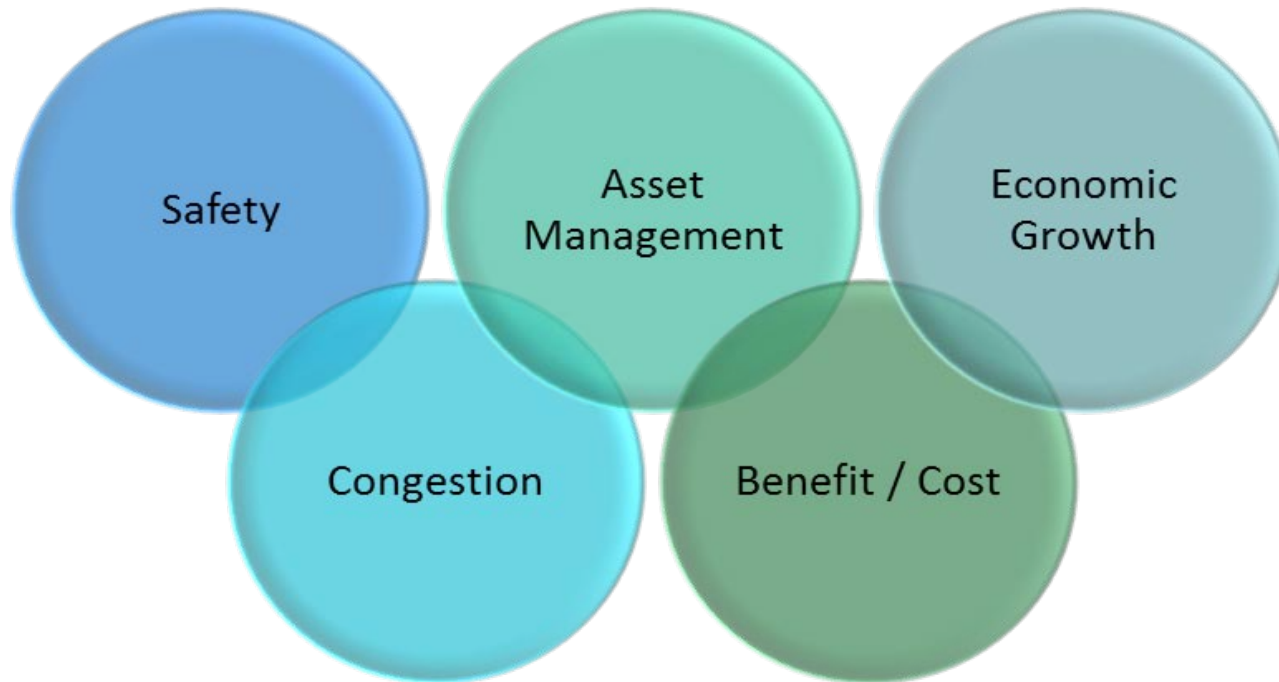
The current backlog of identified guardrail needs across the Commonwealth is 3400 miles, with an estimated cost of \$74 million. The 2020 Recommended Highway Plan includes an aggressive Guardrail Program to begin the process to address the backlog of guardrail installation projects. The 2020 Recommended Highway Plan allocates \$4 million annually (\$8 million per biennium) to the KYTC Guardrail Program to address over 400 guardrail projects having a combined total length of more than 100 miles of installation of new guardrail throughout the Commonwealth.

B. KYTC's Prioritization Methodology

To assist in the prioritization of highway needs, KYTC developed a prioritization tool entitled the Strategic Highway Investment Formula for Tomorrow (SHIFT). The SHIFT process is a data-driven, objective, and collaborative approach to developing a geographically sensitive, data-driven highway plan. SHIFT was developed by KYTC through collaborative interaction with KYTC's planning partners. As it evolves, SHIFT will continually seek to improve its processes, always working to ensure that it employs the most current and effective technical methodologies.

Potential KYTC Highway Plan projects (nominated by ADDs, MPOs, and Highway Districts) are scored by SHIFT on the basis of five metrics:

Formula Components



The SHIFT process evaluates potential project types including safety improvements, road widening, reconstruction, construction of new routes, and interchange improvements. Projects outside the SHIFT process include rural and secondary road and bridge projects, maintenance projects, and a variety of projects scheduled to use federally dedicated funds. Regional scoring and project selection is 70 percent data driven and 30 percent subjective, based on district and local priorities. KYTC districts coordinated with MPOs, ADDs, and state and local officials to ensure their priorities were considered.

Safety scores are primarily a result of crash history, but also by roadway characteristics. Congestion scores are based on vehicle hours of delay. The economic growth score considers accessibility and connectivity needs based on improvement type, county economic indicators, and average daily traffic. The benefit-cost ratio uses benefits derived from travel-time and crash reduction savings then divided by the project cost. The asset management component considers bridge and pavement needs within the project limits that could be addressed by the proposed project.

The SHIFT prioritization process acknowledges current highway funding shortfalls, and offers a reliable, balanced approach to project prioritization, selection, and scheduling to use the anticipated \$6.1 billion of state and federal funding. It is important to acknowledge that as the Cabinet continues to transition to an institutionalized data-driven process, other information is necessary to consider along with SHIFT scoring, to develop a recommended highway plan. These considerations include investments to-date and associated impacts to communities, fulfillment of previous commitments, and completion of significant corridors.

C. Environmental Update

Recent changes in 401 KAR 10:030 Anti-degradation Policy Implementation Methodology require that developing projects address protection of water resources. The regulation recognizes the General Assembly's authority for approval of projects in the highway plan. Projects are included in the highway plan only after a measured decision that the project enhances the quality of life, vitality of the Commonwealth and promotes the public good. The provisions of the amended regulation specify that inclusion of a project in the highway plan satisfies the requirements for conducting an anti-degradation socioeconomic benefit demonstration. Inclusion of a project is an indication of the General Assembly's conclusion that the reduction in water quality that may occur as a result of the project is acceptable given the socioeconomic benefits to be derived. Citizens who may be concerned about the potential of a project to affect water quality should provide information to their legislator for consideration when evaluating projects for inclusion in the highway plan.

II. Revenue Estimates and Assumptions

The *2020 Recommended Highway Plan* is based on a total revenue of \$6.1 billion, consisting of \$1.1 billion to address the backlog of pavement and bridge needs, \$0.9 billion in federally dedicated funds, and another \$0.5 billion for federal GARVEE debt service payments. Beyond these obligations, there is \$3.6 billion left for highway project funding through FY 2026. The Recommended Highway Plan consists of funding in the FY2020 – FY2022 Biennium for projects to address bridge and pavement needs, a new guardrail program, critical roadway safety improvements, Ferry Boats, and to provide required state and federal funding for committed US DOT's BUILD and INFRA Grant projects.

The yearly allocation of state and federal funding for bridge asset management is set at \$80 million, and the yearly allocation of state and federal funding for pavement asset management ranges from \$80 million each year of the 2020-FY 2022 Biennium to \$125 million per year from FY 2023 through FY 2026. The funding for bridge projects is listed in the Plan as "BR" funding, and the funding for the pavement projects is listed as "PM" funding.

FEDERAL AND STATE HIGHWAY FUNDING LEVELS AVAILABLE FOR OBLIGATION FROM 2021 THRU 2026
 (\$6.1 billion estimated by the Kentucky Transportation Cabinet)

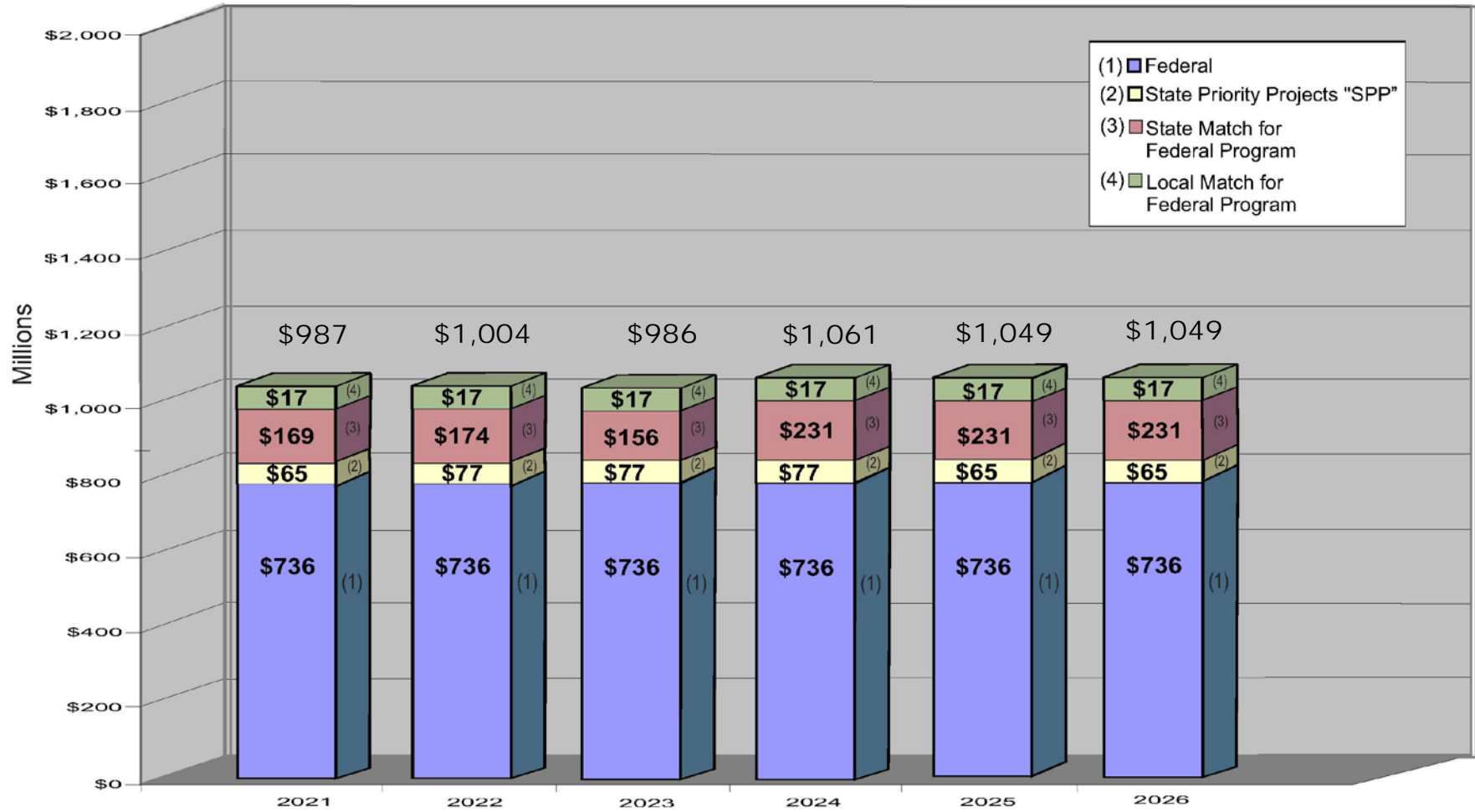


FIGURE 1

In preparing the 2020 Recommended Highway Plan, both federal and state revenue sources have been considered and the funding projections are based on the most reliable financial information available. The projected state and federal-aid highway funds made available to KYTC for major highway projects are displayed in **Figure 1**. Consistent with past trends and current forecasts, this edition of the *Recommended Highway Plan* is being developed on the basis of the most recent federal transportation authorization, the FAST Act, and state revenue estimates consistent with projections made by the Consensus Forecast Group (CFG). The CFG is a committee of specially designated experts whose revenue forecasts are used by the Executive Branch and the General Assembly to craft the biennial state budget.

It is important to note that the ability of the Cabinet to undertake major state-funded projects is a function of available road fund cash and the careful management of road fund expenses. The Cabinet is committed to maintaining cash to a “floor” of \$100 million. The cash management process (as described in “Section II, Part B”) currently yields daily cash balances for internal use and provides information for monthly meetings where estimated future cash outlays can be updated and project funding decisions can be refreshed. As KYTC has gained experience with this process, our confidence has grown in both the methodology and the resulting cash flow decisions.

A. Federal Revenue Projections

The FY 2020 - 2026 federal revenue forecasts are based on expected allocations from the FAST Act through FY 2020 and straight-line projections for FY 2021 thru FY 2026. The straight-line projections for FY 2021 thru FY 2026 is an approved methodology by FHWA for years outside the current law. State-specific levels of federal-aid highway funding were broken down into individual program funding categories, as outlined by the FAST Act’s Federal Highway Trust Fund formulas for each year.

Figure 2 shows the anticipated federal fund target amounts used to fiscally balance the Plan. According to these estimates of category-by-category funding expectations, the anticipated total federal-aid dollars and matching funding available to fund projects scheduled in the Plan for FY 2020 through FY 2026 is expected to be about \$5.2 billion.

Kentucky’s federal highway program was largely matched with toll credits through mid-FY 2020. These credits were attributed to Kentucky by federal highway law in accordance with calculations that considered past levels of state fund investments (such as state-sponsored toll roads) in the federal highway system. Toll credits did not generate cash and were not be counted as real cash. They did, however, permit KYTC the flexibility to use 100% federal funding on federal-aid projects.

Beginning in FY 2020, KYTC exhausted its toll credits and was required to provide state matching funds for federal-aid highway funding each fiscal year. This will require KYTC to commit approximately \$343 million of state road funds in the biennium and approximately \$849 million in the out four years to access available federal highway dollars. This of state matching funds will be part of the overall project budget to cover federal project expenditures. Also, the required state matching funds will be included within the KYTC’s cash management process as described in “Section II, Part B”, thus spreading out the matching funds over the life of project expenditures.

Of particular concern on the federal program side is the application of “fiscal constraint” to the federal-aid highway element of the highway plan. The federal portion of the Plan is required by federal law to be fiscally balanced. Immediately upon completion of the state legislative process, KYTC begins preparing the new Statewide Transportation Improvement Program (STIP). The new STIP will incorporate the federal projects from the 2020 Highway Plan into the new STIP, which will be submitted to the Federal Highway Administration (FHWA) for approval. Fiscal

constraint for federal-aid highway funding is an important consideration for federal agencies, and the STIP is the document through which fiscal constraint is measured. Any state legislative efforts that result in over-programming of the federal element of the highway plan cannot be accommodated by the federal rules governing the STIP process. Failure to gain FHWA approval would result in the suspension of the annual federal-aid program and its approximate \$736 million annual budget to Kentucky.

FAST Act Federal Funding Category	PERCENT OF REQUIRED MATCHING FUNDS	FY-2021 COMBINED FEDERAL AND MATCHING FUNDS	FY-2022 COMBINED FEDERAL AND MATCHING FUNDS	FY-2023 COMBINED FEDERAL AND MATCHING FUNDS	FY-2024 COMBINED FEDERAL AND MATCHING FUNDS	FY-2025 COMBINED FEDERAL AND MATCHING FUNDS	FY-2026 COMBINED FEDERAL AND MATCHING FUNDS	2020-2026 COMBINED FEDERAL AND MATCHING FUNDS
Available Federal-Aid Highway Funding		736	736	736	736	736	736	
GARVEE BOND DEBT SERVICE PAYMENTS (NH) (Toll Credits Matching Funds)	Toll Credits	81	81	72	72	72	72	450.0
Federal Funding for Expenditures on Previous Funded Projects		100	100	100	0	0	0	300.0
Bridge Asset Management Program (BR)	20%	64	64	64	64	64	64	384.0
Preventive Pavement Management Program (PM)	20%	64	64	100	100	100	100	528.0
Surface Transportation Program Dedicated Funding (Requires 20 Percent Local Matching Funding)								
• STP-Henderson (SHN)(With 20% Local Matching Funds)	20%	0.8	0.8	0.8	0.8	0.8	0.8	4.5
• STP-Louisville (SLO)(With 20% Local Matching Funds)	20%	21.8	21.8	21.8	21.8	21.8	21.8	130.8
• STP-Lexington (SLX)(With 20% Local Matching Funds)	20%	7.6	7.6	7.6	7.6	7.6	7.6	45.6
• STP-Northern Kentucky (SNK)(With 20% Local Matching Funds)	20%	8.6	8.6	8.6	8.6	8.6	8.6	51.6
• STP-Huntington/Ashland (SAH)(With 20% Local Matching Funds)	20%	1.5	1.5	1.5	1.5	1.5	1.5	9.0
Combined Dedicated MPO Funding		40.3	40.3	40.3	40.3	40.3	40.3	241.5
Dedicated Federal-aid Highway Funding (Requires Matching Funding)								
• Highway Safety/High Risk Rural Road (SAF) (With 10% State Match)	10%	39.0	39.0	39.0	39.0	39.0	39.0	234.0
• Rail Protective Devices (RRP) (With 10% State Match)	10%	2.0	2.0	2.0	2.0	2.0	2.0	12.0
• Rail Separation (RRS) (With 10% State Match)	10%	2.0	2.0	2.0	2.0	2.0	2.0	12.0
• Transportation Enhancement (TE) (With 20% Local Match)	20%	10.0	10.0	10.0	10.0	10.0	10.0	60.0
• Congestion Mitigation (CMAQ)(With 20% Local Match)	20%	14.4	14.4	14.4	14.4	14.4	14.4	86.4
Federal SPR and Research Program (With 20% State Match)	20%	14.5	14.5	14.5	14.5	14.5	14.5	87.0
• Metropolitan Planning (With 20% Local Match)	20%	2.7	2.7	2.7	2.7	2.7	2.7	16.2
Combined Dedicated Statewide Federal Funding		84.6	84.6	84.6	84.6	84.6	84.6	507.6
Federal Funding for Recommended Highway Plan Projects		302.2	302.2	275.2	375.2	375.2	375.2	2,004.9
Summary of Anticipated Federal-Aid Highway Funding		\$736.0	\$736.0	\$736.0	\$736.0	\$736.0	\$736.0	4,416.0

NOTE:
 1) Mandated GARVEE Bond Debt Service Payments of \$81 million in FY 2021; \$81 million in FY 2022; \$72 million in FY 2023; \$72 million in FY 2024; \$72 million in FY 2025; and \$72 million in FY 2026; having a combined total of \$531 Billion.
 2) No projected allocations of future Congressional HPP or KYD earmark funding
 3) No remaining "Toll Credits" available for required state match on new obligations during FY 2020 through FY 2026.
 4) "Toll Credits" used as matching funds on GARVEE Bond Debt Service Payments and on expenditures of previously obligated federal funded projects.

FIGURE 2

B. State Project Funding Projections

A forecast of \$1.6 billion in state road fund cash is expected to be available to support new state-funded highway plan project obligations between 2021 and 2026. This amount is based on the projected state road fund revenue minus the non-federal state funded fixed costs and remaining expenditures of currently authorized projects not yet completed. The projected available state road fund cash is based upon a number of assumptions about project cost payouts, revenues accruing to the Road Fund, non-Six-Year Plan costs, state bond debt service payments, unexpected cost increases, and project change orders. Actual decisions about when to obligate state project dollars and how much state project work can be afforded at any point will be made by the Secretary of Transportation and based on monthly cash management evaluations received from KYTC's Authorization Review Team (ART).

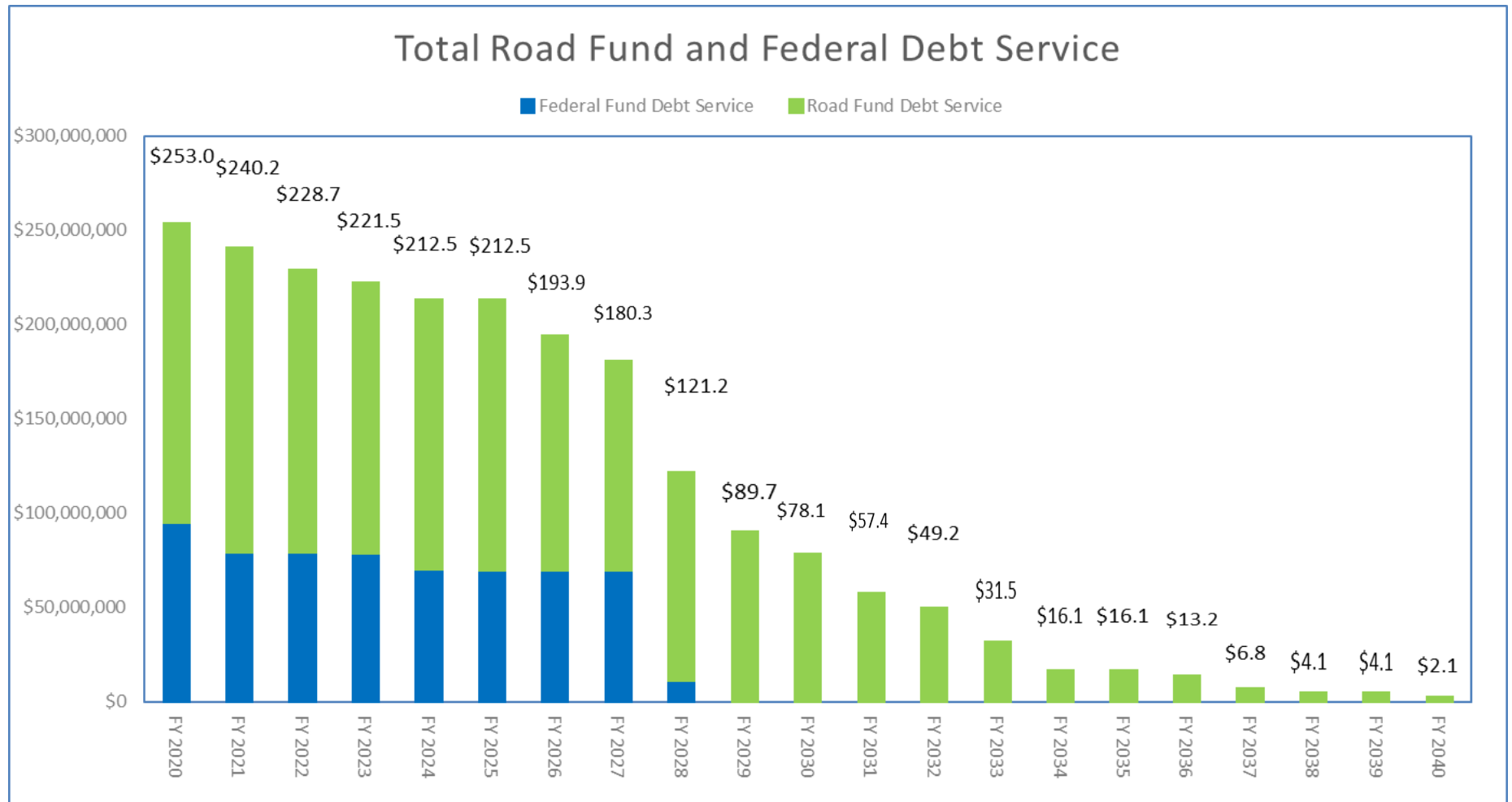
The ART consists of the Cabinet's Secretary, Deputy Secretary, the State Highway Engineer and deputies, and the KYTC Budget Director. These individuals work closely together to monitor the state funding cash balance, meeting monthly to carefully evaluate actual expenditures for the prior month and planned expenditures for upcoming months relative to future fiscal capacity calculated from ongoing project and program cost projections. Every planned, state-funded project funding decision undergoes a rigorous two-part assessment in which the following questions are asked: (1) Is the project ready to move forward from the project development standpoint? (2) Can KYTC afford to move the project forward considering the cash flow implications of doing so? Only a satisfactory response to both questions permits a project to move forward in the funding process.

The ART provides approval for authorization of state and federal funding for preconstruction phases of projects, for awards of construction phases, system preservation activities, and other highway program activities. The ART is taking the necessary steps to assess all planned program outlays and manage cash flow.

In summary, KYTC's current projection of state road fund revenues available for state project obligations for the six-year highway Plan "SPP" projects and state matching funds for the federal-aid highway funding program will be as follows:

2021	\$65 million
2022	\$77 million
2023	\$77 million
2024	\$77 million
2025	\$65 million
2026	<u>\$65 million</u>
Total	\$426 million

As shown in **Figure 3**, the current federal and road fund debt service totals approximately \$2.2 billion over the life of the bonds (2020 through 2040). This includes estimated road fund debt service for about \$62.5 million in authorized but unissued debt. Any significant additional bond authorizations could lead to potential bond rating downgrades.



Total Debt Service (principal and interest) totals approximately \$2.2 billion over the life of the Bonds.

*Includes estimated Road Fund debt service for about \$62.5 million in authorized but unissued debt.

FIGURE 3

C. KYTC Mega Projects

I-69 Ohio River Crossing Project

KYTC is working closely with Indiana to develop an approach to funding the new I-69 bridge over the Ohio River between Henderson and Evansville. The 2020 Recommended Highway Plan includes \$267 million to develop the project and begin construction of a portion of the project from the Henderson Bypass (KY 425) north to US 60. All of this portion of the project is located in Kentucky and construction is expected to begin in late Calendar Year 2022. While the development of the KY 425 to US 60 portion of the project is underway, KYTC will be working with the Indiana Department of Transportation (INDOT) to complete a financial plan for the remainder of the project from US 60 north to I-69 in Evansville. This \$1.1 billion section includes a new Ohio River Bridge and will likely use a combination of tolls, federal grants, and state monies to complete the I-69 Ohio River crossing. The current project estimate for the entire project is \$1.37 billion with KY's share of those costs being approximately \$914 million. Inflation, financing and interest will significantly increase these costs. The environmental process is scheduled for completion in the fall of 2020 making the project eligible for federal monies toward design, right of way activities and construction.

Mountain Parkway Widening

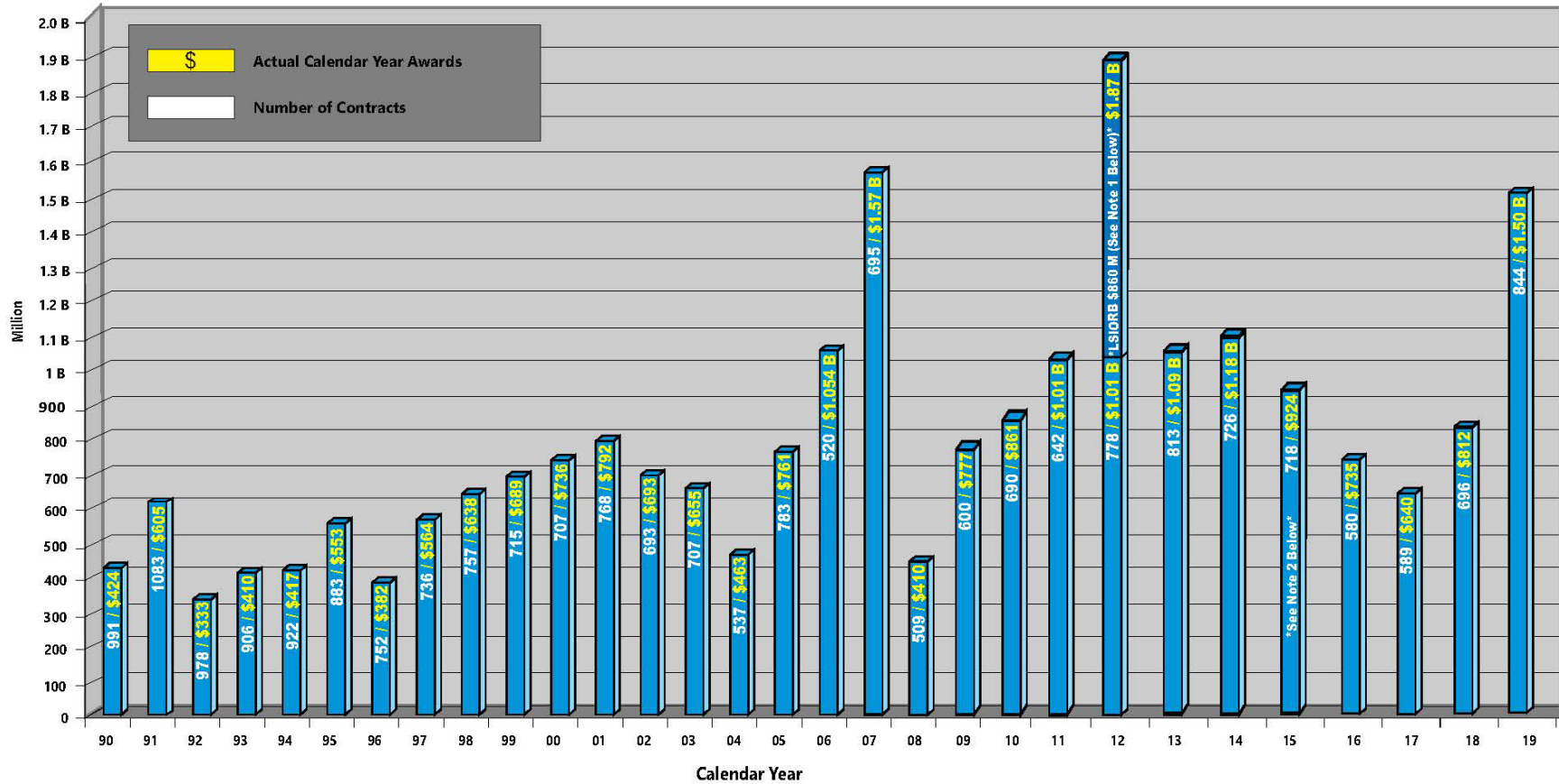
KYTC initiated work to 4-lane the Mountain Parkway from Campton through Salyersville in 2014. The first projects to be constructed were located west of and through the developed areas in Salyersville. In recent years, the widening work has extended westward to near the KY 205 Interchange, leaving a "gap section" from Campton to KY 205. The 2020 Recommended Highway Plan provides \$97.3 million to complete the "gap section" and another \$3.2 million to begin the design phase for extending the 4-lane Mountain Parkway eastward along existing KY 114 toward Prestonsburg.

Brent Spence Bridge Project

KYTC completed the Brent Spence Bridge Strategic Corridor Study in December 2017 which concluded that the Brent Spence Bridge Project and improvements to the I-275 interchange with I-71/I-75 are needed to relieve critical congestion along the corridor. Currently, the Plan does not include funding for any phases of the project. Kentucky's share of the estimated cost of the Brent Spence Bridge Project is estimated at \$1.3 billion in current year dollars. The Plan does include funding for painting the existing Brent Spence Bridge in FY 2021.

D. Historic Construction Awards

Historic Construction Awards (\$)



*Note 1*THE CALENDAR YEAR 2012 TOTALS INCLUDE THE AWARDED \$860 MILLION DESIGN-BUILD LOUISVILLE OHIO RIVER BRIDGE DOWNTOWN PROJECT****
 *Note 2*THE 718 PROJECTS AND \$924 MILLION OF CALENDAR YEAR 2015 TOTALS DO NOT INCLUDE \$36 MILLION OF PENDING AWARDS FOR 2 PROJECTS****

FIGURE 4



PROJECT LISTING

KEY TO INTERPRETING THE INFORMATION PRESENTED FOR HIGHWAY PLAN PROJECTS

EXAMPLE:

KYTC PROJECT IDENTIFICATION NUMBER: 8-4325.00
 YEAR OF SIX-YEAR HIGHWAY PLAN & ITEM NUMBER FROM WHICH ABOVE ITEM NUMBER WAS DERIVED: 2020
 LENGTH (MILES): 0.27
 DESCRIPTION OF PROJECT AND PROJECT WORK TYPE: INSTALL GUARDRAIL ON KY-1702 IN ADAIR COUNTY
 FISCAL YEAR IN WHICH PHASE ACTIVITY SHOULD COMMENCE. FOR EXAMPLE, FY 2026 BEGINS JULY 1, 2025 AND ENDS JUNE 30, 2026 FOR STATE PROJECTS. FOR FEDERAL-AID PROJECTS, FY 2026 BEGINS OCTOBER 1, 2025 AND ENDS SEPTEMBER 30, 2026.

Item#: 8-4325.00
 Plan Year: 2020
 County: Adair
 Route: KY-1702
 Parent#: 8-4325.00
 Parent Year: 2020
 From MP 1.920 To 2.190
 Description: INSTALL GUARDRAIL ON KY-1702 IN ADAIR COUNTY
 Type of Work: SAF-GUARDRAIL
 Bridge ID:

FUND	PHASE	2020	2021	2022	2023	2024	2025	2026	Phase Total
GR	C	\$0	\$0	\$0	\$0	\$0	\$0	\$58,000	\$58,000
FY TOTAL:		\$0	\$0	\$0	\$0	\$0	\$0	\$58,000	\$58,000

PHASE COST OR TOTAL COST IN SCHEDULED YEAR DOLLARS

YEAR OF SIX-YEAR HIGHWAY PLAN & ITEM NUMBER FROM WHICH ABOVE ITEM NUMBER WAS DERIVED
 LENGTH (MILES)
 DESCRIPTION OF PROJECT AND PROJECT WORK TYPE
 FISCAL YEAR IN WHICH PHASE ACTIVITY SHOULD COMMENCE. FOR EXAMPLE, FY 2026 BEGINS JULY 1, 2025 AND ENDS JUNE 30, 2026 FOR STATE PROJECTS. FOR FEDERAL-AID PROJECTS, FY 2026 BEGINS OCTOBER 1, 2025 AND ENDS SEPTEMBER 30, 2026.
 PHASE COST OR TOTAL COST IN SCHEDULED YEAR DOLLARS

COUNTY: Adair
 ROUTE: KY-1702
 YEAR OF SIX-YEAR PLAN: 2020
 BEGINNING AND ENDING MILEPOINTS (State Primary Roadway System): From MP 1.920 To 2.190
 STAGE OF PROJECT DEVELOPMENT:
 P= PRELIMINARY ENGINEERING/EARLY PUBLIC COORDINATION
 D= DESIGN
 R= RIGHT OF WAY
 U= UTILITY RELOCATION
 C= CONSTRUCTION

TYPE OF FUNDS TO BE UTILIZED FOR THE PROJECT, ABBREVIATED AS FOLLOWS:

- | | | | |
|------|-------------------------------|------|--|
| BR- | BRIDGE ASSET MANAGEMENT | SAF- | FEDERAL HIGHWAY SAFETY |
| CM- | FEDERAL CONGESTION MITIGATION | SHN- | FEDERAL STP FUNDS DEDICATED TO HENDERSON |
| GAR- | GARVEE BOND DEBT SERVICE | SLO- | FEDERAL STP FUNDS DEDICATED TO LOUISVILLE |
| GR- | GUARDRAIL | SLX- | FEDERAL STP FUNDS DEDICATED TO LEXINGTON |
| FED- | FEDERAL | SNK- | FEDERAL STP FUNDS DEDICATED TO NORTHERN KENTUCKY |
| HPP- | HIGH PRIORITY PROJECTS | SAH- | FEDERAL STP FUNDS DEDICATED TO ASHLAND |
| PM- | PREVENTATIVE MAINTENANCE | SPP- | STATE CONSTRUCTION HIGH PRIORITY PROJECTS |
| RRP- | SAFETY-RAILROAD PROTECTION | TAP- | FEDERAL TRANSPORTATION ALTERNATIVES PROGRAM |
| RRS- | SAFETY-RAILROAD SEPARATION | | |

**KENTUCKY TRANSPORTATION CABINET
SIX YEAR HIGHWAY PLAN
FY - 2020 THRU FY - 2026**

Item#: 8-4325.00 **Parent#:** 8-4325.00 **Length:**
Plan Year: 2020 **Parent Year:** 2020 **0.27** **Description:** INSTALL GUARDRAIL ON KY-1702 IN ADAIR COUNTY
Adair KY-1702 From MP 1.920 To 2.190 **Type of Work:** SAF-GUARDRAIL
Bridge ID:

FUND	PHASE	2020	2021	2022	2023	2024	2025	2026	Phase Total
GR	C	\$0	\$0	\$0	\$0	\$0	\$0	\$58,000	\$58,000
FY TOTAL:		\$0	\$0	\$0	\$0	\$0	\$0	\$58,000	\$58,000

Item#: 8-80003.00 **Parent#:** 8-80003.00 **Length:**
Plan Year: 2018 **Parent Year:** 2018 **0.10** **Description:** KY 55 NEW TURNING LANE AT BETTY'S OK COUNTRY COOKING(18CCN)
Adair KY-55 From MP 15.900 To 16.000 **Type of Work:** SAFETY(P)
Bridge ID:

FUND	PHASE	2020	2021	2022	2023	2024	2025	2026	Phase Total
SPP	D	\$0	\$250,000	\$0	\$0	\$0	\$0	\$0	\$250,000
FY TOTAL:		\$0	\$250,000	\$0	\$0	\$0	\$0	\$0	\$250,000

Item#: 3-320.00 **Parent#:** 3-320.00 **Length:**
Plan Year: 2012 **Parent Year:** 2012 **1.09** **Description:** IMPROVEMENTS TO KY 100: CURVE, BRIDGE, AND INTERSECTION IMPROVEMENTS
Allen KY-100 From MP 3.100 To 4.200 **Type of Work:** RECONSTRUCTION(O)
Bridge ID: FROM NEAR THE STONY POINT ROAD INTERSECTION TO EAST OF THE ALONZO LONG
HOLLOW ROAD INTERSECTION (12CCR)(18CCN)

FUND	PHASE	2020	2021	2022	2023	2024	2025	2026	Phase Total
SPP	R	\$0	\$0	\$0	\$1,970,000	\$0	\$0	\$0	\$1,970,000
SPP	U	\$0	\$0	\$0	\$0	\$1,410,000	\$0	\$0	\$1,410,000
SPP	C	\$0	\$0	\$0	\$0	\$0	\$0	\$13,630,000	\$13,630,000
FY TOTAL:		\$0	\$0	\$0	\$1,970,000	\$1,410,000	\$0	\$13,630,000	\$17,010,000

Item#: 3-4309.00 **Parent#:** 3-4309.00 **Length:**
Plan Year: 2020 **Parent Year:** 2020 **0.37** **Description:** INSTALL GUARDRAIL ON KY-1578 IN ALLEN COUNTY
Allen KY-1578 From MP 1.070 To 1.440 **Type of Work:** SAF-GUARDRAIL
Bridge ID:

FUND	PHASE	2020	2021	2022	2023	2024	2025	2026	Phase Total
GR	C	\$0	\$0	\$0	\$0	\$79,000	\$0	\$0	\$79,000
FY TOTAL:		\$0	\$0	\$0	\$0	\$79,000	\$0	\$0	\$79,000

Item#: 3-4310.00 **Parent#:** 3-4310.00 **Length:**
Plan Year: 2020 **Parent Year:** 2020 **0.20** **Description:** INSTALL GUARDRAIL ON KY-1533 IN ALLEN COUNTY
Allen KY-1533 From MP 4.350 To 4.550 **Type of Work:** SAF-GUARDRAIL
Bridge ID:

FUND	PHASE	2020	2021	2022	2023	2024	2025	2026	Phase Total
GR	C	\$0	\$0	\$0	\$0	\$43,000	\$0	\$0	\$43,000
FY TOTAL:		\$0	\$0	\$0	\$0	\$43,000	\$0	\$0	\$43,000

**KENTUCKY TRANSPORTATION CABINET
SIX YEAR HIGHWAY PLAN
FY - 2020 THRU FY - 2026**

Item#: 3-8802.00 **Parent#:** 3-8802.00 **Length** **Description:** WIDENING OF KY 100 (FRANKLIN ROAD) TO 3 LANES WITH URBAN SECTION FROM OLIVER STREET TO US 31E TO INCREASE CAPACITY/SAFETY. MP 11.800-12.700 (14CCN)
Plan Year: 2014 **Parent Year:** 2014 0.92
Type of Work: MAJOR WIDENING(O)

Allen KY-100 From MP 11.800 To 12.700

Bridge ID:

FUND	PHASE	2020	2021	2022	2023	2024	2025	2026	Phase Total
FED	D	\$0	\$260,000	\$0	\$0	\$0	\$0	\$0	\$260,000
FED	R	\$0	\$0	\$310,000	\$0	\$0	\$0	\$0	\$310,000
FED	U	\$0	\$0	\$0	\$330,000	\$0	\$0	\$0	\$330,000
FED	C	\$0	\$0	\$0	\$0	\$450,000	\$0	\$0	\$450,000
FY TOTAL:		\$0	\$260,000	\$310,000	\$330,000	\$450,000	\$0	\$0	\$1,350,000

Item#: 3-8901.00 **Parent#:** 3-8901.00 **Length** **Description:** IMPROVE ACCESS ROAD ON EACH END OF INDUSTRIAL ACCESS ROAD IN SCOTTSVILLE. (16CCN)(18CCN)
Plan Year: 2016 **Parent Year:** 2016
Type of Work: SAFETY(P)

Allen

Bridge ID:

FUND	PHASE	2020	2021	2022	2023	2024	2025	2026	Phase Total
SPP	C	\$0	\$0	\$0	\$320,000	\$0	\$0	\$0	\$320,000
FY TOTAL:		\$0	\$0	\$0	\$320,000	\$0	\$0	\$0	\$320,000

Item#: 7-20001.00 **Parent#:** 7-20001.00 **Length** **Description:** ADDRESS PAVEMENT CONDITION OF MARTHA LAYNE COLLINS BLUEGRASS PARKWAY BOTH DIRECTION(S) FROM MILEPOINT 58.3 TO MILEPOINT 61.84
Plan Year: 2018 **Parent Year:** 2018 3.15
Type of Work: AM-PAVEMENT (PKY)(P)

Anderson BG-9002 From MP 58.791 To 61.947

Bridge ID:

FUND	PHASE	2020	2021	2022	2023	2024	2025	2026	Phase Total
PM	D	\$0	\$0	\$250,000	\$0	\$0	\$0	\$0	\$250,000
PM	C	\$0	\$0	\$2,500,000	\$0	\$0	\$0	\$0	\$2,500,000
FY TOTAL:		\$0	\$0	\$2,750,000	\$0	\$0	\$0	\$0	\$2,750,000

Item#: 7-80001.00 **Parent#:** 7-80001.00 **Length** **Description:** IMPROVE US-62 (VERSAILLES RD.) FROM HILLTOP DR. TO WEST END OF BRIDGE OVER KENTUCKY RIVER AT TYRONE(18CCN)
Plan Year: 2018 **Parent Year:** 2018 2.27
Type of Work: SPOT IMPROVEMENTS(O)

Anderson US-62 From MP 20.493 To 22.780

Bridge ID:

FUND	PHASE	2020	2021	2022	2023	2024	2025	2026	Phase Total
FED	D	\$0	\$0	\$0	\$1,250,000	\$0	\$0	\$0	\$1,250,000
FED	R	\$0	\$0	\$0	\$0	\$0	\$3,830,000	\$0	\$3,830,000
FED	U	\$0	\$0	\$0	\$0	\$0	\$4,500,000	\$0	\$4,500,000
FED	C	\$0	\$0	\$0	\$0	\$0	\$0	\$13,750,000	\$13,750,000
FY TOTAL:		\$0	\$0	\$0	\$1,250,000	\$0	\$8,330,000	\$13,750,000	\$23,330,000

KENTUCKY TRANSPORTATION CABINET
SIX YEAR HIGHWAY PLAN
FY - 2020 THRU FY - 2026

Item#: 3-20005.00 **Parent#:** 3-20005.00 **Length:** **Description:** ADDRESS PAVEMENT CONDITION OF LOUIE B. NUNN CUMBERLAND PARKWAY BOTH
Plan Year: 2018 **Parent Year:** 2018 5.48 **Type of Work:** AM-PAVEMENT (PKY)(P)
Barren LN-9008 From MP 9.375 To 14.850 **Bridge ID:**

FUND	PHASE	2020	2021	2022	2023	2024	2025	2026	Phase Total
PM	D	\$0	\$0	\$0	\$440,000	\$0	\$0	\$0	\$440,000
PM	C	\$0	\$0	\$0	\$2,200,000	\$2,200,000	\$0	\$0	\$4,400,000
FY TOTAL:		\$0	\$0	\$0	\$2,640,000	\$2,200,000	\$0	\$0	\$4,840,000

Item#: 3-20006.00 **Parent#:** 3-20006.00 **Length:** **Description:** ADDRESS PAVEMENT CONDITION OF AC PAVEMENT
Plan Year: 2018 **Parent Year:** 2018 0.84 **Type of Work:** AM-PAVEMENT
Barren US-68-X From MP 1.692 To 2.523 **Bridge ID:**

FUND	PHASE	2020	2021	2022	2023	2024	2025	2026	Phase Total
PM	D	\$0	\$0	\$0	\$0	\$0	\$400,000	\$0	\$400,000
PM	C	\$0	\$0	\$0	\$0	\$0	\$0	\$4,000,000	\$4,000,000
FY TOTAL:		\$0	\$0	\$0	\$0	\$0	\$400,000	\$4,000,000	\$4,400,000

Item#: 3-20020.00 **Parent#:** 3-20020.00 **Length:** **Description:** ADDRESS PAVEMENT CONDITION ON US-68 FROM MILEPOINT 0.00 TO MILEPOINT 9.70
Plan Year: 2018 **Parent Year:** 2018 9.66 **Type of Work:** AM-PAVEMENT
Barren US-68 From MP 0.000 To 9.700 **Bridge ID:**

FUND	PHASE	2020	2021	2022	2023	2024	2025	2026	Phase Total
PM	C	\$0	\$1,250,000	\$0	\$0	\$0	\$0	\$0	\$1,250,000
FY TOTAL:		\$0	\$1,250,000	\$0	\$0	\$0	\$0	\$0	\$1,250,000

Item#: 3-80002.00 **Parent#:** 3-80002.00 **Length:** **Description:** NEW INTERCHANGE ON THE LOUIE NUNN CUMBERLAND PARKWAY AT KY-249 IN
Plan Year: 2018 **Parent Year:** 2018 0.20 **Type of Work:** NEW INTERCHANGE(O)
Barren LN-9008 From MP 12.800 To 13.000 **Bridge ID:**

FUND	PHASE	2020	2021	2022	2023	2024	2025	2026	Phase Total
SPP	D	\$0	\$0	\$0	\$1,630,000	\$0	\$0	\$0	\$1,630,000
SPP	R	\$0	\$0	\$0	\$0	\$2,320,000	\$0	\$0	\$2,320,000
SPP	U	\$0	\$0	\$0	\$0	\$0	\$850,000	\$0	\$850,000
FY TOTAL:		\$0	\$0	\$0	\$1,630,000	\$2,320,000	\$850,000	\$0	\$4,800,000

KENTUCKY TRANSPORTATION CABINET
SIX YEAR HIGHWAY PLAN
FY - 2020 THRU FY - 2026

Item#: 9-4327.00 **Parent#:** 9-4327.00 **Length:** Description: INSTALL GUARDRAIL ON US-60 IN BATH COUNTY
Plan Year: 2020 **Parent Year:** 2020 0.21 **Type of Work:** SAF-GUARDRAIL
Bath US-60 From MP 15.100 To 15.310 **Bridge ID:**

FUND	PHASE	2020	2021	2022	2023	2024	2025	2026	Phase Total
GR	C	\$0	\$0	\$0	\$0	\$0	\$0	\$46,000	\$46,000
FY TOTAL:		\$0	\$0	\$0	\$0	\$0	\$0	\$46,000	\$46,000

Item#: 11-167.00 **Parent#:** 11-167.00 **Length:** Description: ENHANCING CUMBERLAND AVENUE FROM US 25E TO 18TH STREET WITH STREET
Plan Year: 2020 **Parent Year:** 2020 1.58 **Type of Work:** IMPROVEMENTS FOR VEHICLE AND PEDESTRIANS, AS WELL AS STORM WATER
Bell KY-74 From MP 15.190 To 16.750 **Bridge ID:** Congestion Management (P)

FUND	PHASE	2020	2021	2022	2023	2024	2025	2026	Phase Total
FED	D	\$0	\$0	\$0	\$0	\$990,000	\$990,000	\$0	\$1,980,000
FED	R	\$0	\$0	\$0	\$0	\$0	\$0	\$580,000	\$580,000
FY TOTAL:		\$0	\$0	\$0	\$0	\$990,000	\$990,000	\$580,000	\$2,560,000

Item#: 11-4314.00 **Parent#:** 11-4314.00 **Length:** Description: INSTALL GUARDRAIL ON KY-190 IN BELL COUNTY
Plan Year: 2020 **Parent Year:** 2020 0.31 **Type of Work:** SAF-GUARDRAIL
Bell KY-190 From MP 16.190 To 16.500 **Bridge ID:**

FUND	PHASE	2020	2021	2022	2023	2024	2025	2026	Phase Total
GR	C	\$0	\$0	\$68,000	\$0	\$0	\$0	\$0	\$68,000
FY TOTAL:		\$0	\$0	\$68,000	\$0	\$0	\$0	\$0	\$68,000

Item#: 11-4315.00 **Parent#:** 11-4315.00 **Length:** Description: INSTALL GUARDRAIL ON KY-2394 IN BELL COUNTY
Plan Year: 2020 **Parent Year:** 2020 0.36 **Type of Work:** SAF-GUARDRAIL
Bell KY-2394 From MP 0.040 To 0.370 **Bridge ID:**

FUND	PHASE	2020	2021	2022	2023	2024	2025	2026	Phase Total
GR	C	\$0	\$0	\$69,000	\$0	\$0	\$0	\$0	\$69,000
FY TOTAL:		\$0	\$0	\$69,000	\$0	\$0	\$0	\$0	\$69,000

Item#: 11-4316.00 **Parent#:** 11-4316.00 **Length:** Description: INSTALL GUARDRAIL ON KY-987 IN BELL COUNTY
Plan Year: 2020 **Parent Year:** 2020 0.56 **Type of Work:** SAF-GUARDRAIL
Bell KY-987 From MP 5.420 To 5.980 **Bridge ID:**

FUND	PHASE	2020	2021	2022	2023	2024	2025	2026	Phase Total
GR	C	\$0	\$0	\$119,000	\$0	\$0	\$0	\$0	\$119,000
FY TOTAL:		\$0	\$0	\$119,000	\$0	\$0	\$0	\$0	\$119,000

**KENTUCKY TRANSPORTATION CABINET
SIX YEAR HIGHWAY PLAN
FY - 2020 THRU FY - 2026**

Item#: 11-4317.00 **Parent#:** 11-4317.00 **Length:** **Description:** INSTALL GUARDRAIL ON KY-987 IN BELL COUNTY
Plan Year: 2020 **Parent Year:** 2020 0.33 **Type of Work:** SAF-GUARDRAIL
Bell KY-987 From MP 7.470 To 7.800 **Bridge ID:**

FUND	PHASE	2020	2021	2022	2023	2024	2025	2026	Phase Total
GR	C	\$0	\$0	\$70,000	\$0	\$0	\$0	\$0	\$70,000
FY TOTAL:		\$0	\$0	\$70,000	\$0	\$0	\$0	\$0	\$70,000

Item#: 11-4318.00 **Parent#:** 11-4318.00 **Length:** **Description:** INSTALL GUARDRAIL ON KY-987 IN BELL COUNTY
Plan Year: 2020 **Parent Year:** 2020 0.32 **Type of Work:** SAF-GUARDRAIL
Bell KY-987 From MP 8.820 To 9.140 **Bridge ID:**

FUND	PHASE	2020	2021	2022	2023	2024	2025	2026	Phase Total
GR	C	\$0	\$0	\$68,000	\$0	\$0	\$0	\$0	\$68,000
FY TOTAL:		\$0	\$0	\$68,000	\$0	\$0	\$0	\$0	\$68,000

Item#: 11-4342.00 **Parent#:** 11-4342.00 **Length:** **Description:** INSTALL GUARDRAIL ON KY-188 IN BELL COUNTY
Plan Year: 2020 **Parent Year:** 2020 0.11 **Type of Work:** SAF-GUARDRAIL
Bell KY-188 From MP 0.560 To 0.670 **Bridge ID:**

FUND	PHASE	2020	2021	2022	2023	2024	2025	2026	Phase Total
GR	C	\$0	\$0	\$0	\$23,000	\$0	\$0	\$0	\$23,000
FY TOTAL:		\$0	\$0	\$0	\$23,000	\$0	\$0	\$0	\$23,000

Item#: 11-4349.00 **Parent#:** 11-4349.00 **Length:** **Description:** INSTALL GUARDRAIL ON KY-1491 IN BELL COUNTY
Plan Year: 2020 **Parent Year:** 2020 0.05 **Type of Work:** SAF-GUARDRAIL
Bell KY-1491 From MP 0.990 To 1.040 **Bridge ID:**

FUND	PHASE	2020	2021	2022	2023	2024	2025	2026	Phase Total
GR	C	\$0	\$0	\$0	\$0	\$11,000	\$0	\$0	\$11,000
FY TOTAL:		\$0	\$0	\$0	\$0	\$11,000	\$0	\$0	\$11,000

Item#: 11-4350.00 **Parent#:** 11-4350.00 **Length:** **Description:** INSTALL GUARDRAIL ON KY-188 IN BELL COUNTY
Plan Year: 2020 **Parent Year:** 2020 0.07 **Type of Work:** SAF-GUARDRAIL
Bell KY-188 From MP 0.160 To 0.230 **Bridge ID:**

FUND	PHASE	2020	2021	2022	2023	2024	2025	2026	Phase Total
GR	C	\$0	\$0	\$0	\$0	\$16,000	\$0	\$0	\$16,000
FY TOTAL:		\$0	\$0	\$0	\$0	\$16,000	\$0	\$0	\$16,000

**KENTUCKY TRANSPORTATION CABINET
SIX YEAR HIGHWAY PLAN
FY - 2020 THRU FY - 2026**

Item#: 11-4351.00 **Parent#:** 11-4351.00 **Length:** **Description:** INSTALL GUARDRAIL ON KY-188 IN BELL COUNTY
Plan Year: 2020 **Parent Year:** 2020 0.18 **Type of Work:** SAF-GUARDRAIL
Bell KY-188 From MP 0.730 To 0.910 **Bridge ID:**

FUND	PHASE	2020	2021	2022	2023	2024	2025	2026	Phase Total
GR	C	\$0	\$0	\$0	\$0	\$37,000	\$0	\$0	\$37,000
FY TOTAL:		\$0	\$0	\$0	\$0	\$37,000	\$0	\$0	\$37,000

Item#: 11-4365.00 **Parent#:** 11-4365.00 **Length:** **Description:** INSTALL GUARDRAIL ON KY-190 IN BELL COUNTY
Plan Year: 2020 **Parent Year:** 2020 0.22 **Type of Work:** SAF-GUARDRAIL
Bell KY-190 From MP 7.880 To 8.100 **Bridge ID:**

FUND	PHASE	2020	2021	2022	2023	2024	2025	2026	Phase Total
GR	C	\$0	\$0	\$0	\$0	\$47,000	\$0	\$0	\$47,000
FY TOTAL:		\$0	\$0	\$0	\$0	\$47,000	\$0	\$0	\$47,000

Item#: 11-4366.00 **Parent#:** 11-4366.00 **Length:** **Description:** INSTALL GUARDRAIL ON KY-987 IN BELL COUNTY
Plan Year: 2020 **Parent Year:** 2020 0.39 **Type of Work:** SAF-GUARDRAIL
Bell KY-987 From MP 5.480 To 5.870 **Bridge ID:**

FUND	PHASE	2020	2021	2022	2023	2024	2025	2026	Phase Total
GR	C	\$0	\$0	\$0	\$0	\$84,000	\$0	\$0	\$84,000
FY TOTAL:		\$0	\$0	\$0	\$0	\$84,000	\$0	\$0	\$84,000

Item#: 11-4393.00 **Parent#:** 11-4393.00 **Length:** **Description:** INSTALL GUARDRAIL ON KY-1491 IN BELL COUNTY
Plan Year: 2020 **Parent Year:** 2020 0.08 **Type of Work:** SAF-GUARDRAIL
Bell KY-1491 From MP 0.520 To 0.600 **Bridge ID:**

FUND	PHASE	2020	2021	2022	2023	2024	2025	2026	Phase Total
GR	C	\$0	\$0	\$0	\$0	\$0	\$17,000	\$0	\$17,000
FY TOTAL:		\$0	\$0	\$0	\$0	\$0	\$17,000	\$0	\$17,000

Item#: 11-4394.00 **Parent#:** 11-4394.00 **Length:** **Description:** INSTALL GUARDRAIL ON KY-190 IN BELL COUNTY
Plan Year: 2020 **Parent Year:** 2020 0.19 **Type of Work:** SAF-GUARDRAIL
Bell KY-190 From MP 4.280 To 4.470 **Bridge ID:**

FUND	PHASE	2020	2021	2022	2023	2024	2025	2026	Phase Total
GR	C	\$0	\$0	\$0	\$0	\$0	\$41,000	\$0	\$41,000
FY TOTAL:		\$0	\$0	\$0	\$0	\$0	\$41,000	\$0	\$41,000

**KENTUCKY TRANSPORTATION CABINET
SIX YEAR HIGHWAY PLAN
FY - 2020 THRU FY - 2026**

Item#: 11-4395.00 **Parent#:** 11-4395.00 **Length:** **Description:** INSTALL GUARDRAIL ON KY-2011 IN BELL COUNTY
Plan Year: 2020 **Parent Year:** 2020 0.32 **Type of Work:** SAF-GUARDRAIL
Bell KY-2011 From MP 2.390 To 2.710 **Bridge ID:**

FUND	PHASE	2020	2021	2022	2023	2024	2025	2026	Phase Total
GR	C	\$0	\$0	\$0	\$0	\$0	\$68,000	\$0	\$68,000
FY TOTAL:		\$0	\$0	\$0	\$0	\$0	\$68,000	\$0	\$68,000

Item#: 11-4396.00 **Parent#:** 11-4396.00 **Length:** **Description:** INSTALL GUARDRAIL ON KY-66 IN BELL COUNTY
Plan Year: 2020 **Parent Year:** 2020 0.38 **Type of Work:** SAF-GUARDRAIL
Bell KY-66 From MP 6.820 To 7.210 **Bridge ID:**

FUND	PHASE	2020	2021	2022	2023	2024	2025	2026	Phase Total
GR	C	\$0	\$0	\$0	\$0	\$0	\$84,000	\$0	\$84,000
FY TOTAL:		\$0	\$0	\$0	\$0	\$0	\$84,000	\$0	\$84,000

Item#: 11-4397.00 **Parent#:** 11-4397.00 **Length:** **Description:** INSTALL GUARDRAIL ON KY-66 IN BELL COUNTY
Plan Year: 2020 **Parent Year:** 2020 0.44 **Type of Work:** SAF-GUARDRAIL
Bell KY-66 From MP 16.230 To 16.690 **Bridge ID:**

FUND	PHASE	2020	2021	2022	2023	2024	2025	2026	Phase Total
GR	C	\$0	\$0	\$0	\$0	\$0	\$98,000	\$0	\$98,000
FY TOTAL:		\$0	\$0	\$0	\$0	\$0	\$98,000	\$0	\$98,000

Item#: 11-4398.00 **Parent#:** 11-4398.00 **Length:** **Description:** INSTALL GUARDRAIL ON KY-92 IN BELL COUNTY
Plan Year: 2020 **Parent Year:** 2020 0.40 **Type of Work:** SAF-GUARDRAIL
Bell KY-92 From MP 3.590 To 4.000 **Bridge ID:**

FUND	PHASE	2020	2021	2022	2023	2024	2025	2026	Phase Total
GR	C	\$0	\$0	\$0	\$0	\$0	\$86,000	\$0	\$86,000
FY TOTAL:		\$0	\$0	\$0	\$0	\$0	\$86,000	\$0	\$86,000

Item#: 11-4399.00 **Parent#:** 11-4399.00 **Length:** **Description:** INSTALL GUARDRAIL ON KY-92 IN BELL COUNTY
Plan Year: 2020 **Parent Year:** 2020 0.24 **Type of Work:** SAF-GUARDRAIL
Bell KY-92 From MP 4.000 To 4.250 **Bridge ID:**

FUND	PHASE	2020	2021	2022	2023	2024	2025	2026	Phase Total
GR	C	\$0	\$0	\$0	\$0	\$0	\$53,000	\$0	\$53,000
FY TOTAL:		\$0	\$0	\$0	\$0	\$0	\$53,000	\$0	\$53,000

**KENTUCKY TRANSPORTATION CABINET
SIX YEAR HIGHWAY PLAN
FY - 2020 THRU FY - 2026**

Item#: 11-4400.00 **Parent#:** 11-4400.00 **Length:** **Description:** INSTALL GUARDRAIL ON KY-92 IN BELL COUNTY
Plan Year: 2020 **Parent Year:** 2020 0.26 **Type of Work:** SAF-GUARDRAIL
Bell KY-92 From MP 4.750 To 5.000 **Bridge ID:**

FUND	PHASE	2020	2021	2022	2023	2024	2025	2026	Phase Total
GR	C	\$0	\$0	\$0	\$0	\$0	\$53,000	\$0	\$53,000
FY TOTAL:		\$0	\$0	\$0	\$0	\$0	\$53,000	\$0	\$53,000

Item#: 11-4401.00 **Parent#:** 11-4401.00 **Length:** **Description:** INSTALL GUARDRAIL ON KY-92 IN BELL COUNTY
Plan Year: 2020 **Parent Year:** 2020 0.38 **Type of Work:** SAF-GUARDRAIL
Bell KY-92 From MP 5.000 To 5.370 **Bridge ID:**

FUND	PHASE	2020	2021	2022	2023	2024	2025	2026	Phase Total
GR	C	\$0	\$0	\$0	\$0	\$0	\$80,000	\$0	\$80,000
FY TOTAL:		\$0	\$0	\$0	\$0	\$0	\$80,000	\$0	\$80,000

Item#: 11-4416.00 **Parent#:** 11-4416.00 **Length:** **Description:** INSTALL GUARDRAIL ON KY-190 IN BELL COUNTY
Plan Year: 2020 **Parent Year:** 2020 0.16 **Type of Work:** SAF-GUARDRAIL
Bell KY-190 From MP 9.130 To 9.290 **Bridge ID:**

FUND	PHASE	2020	2021	2022	2023	2024	2025	2026	Phase Total
GR	C	\$0	\$0	\$0	\$0	\$0	\$0	\$33,000	\$33,000
FY TOTAL:		\$0	\$0	\$0	\$0	\$0	\$0	\$33,000	\$33,000

Item#: 11-4424.00 **Parent#:** 11-4424.00 **Length:** **Description:** INSTALL GUARDRAIL ON KY-190 IN BELL COUNTY
Plan Year: 2020 **Parent Year:** 2020 0.16 **Type of Work:** SAF-GUARDRAIL
Bell KY-190 From MP 16.900 To 17.060 **Bridge ID:**

FUND	PHASE	2020	2021	2022	2023	2024	2025	2026	Phase Total
GR	C	\$0	\$34,000	\$0	\$0	\$0	\$0	\$0	\$34,000
FY TOTAL:		\$0	\$34,000	\$0	\$0	\$0	\$0	\$0	\$34,000

Item#: 11-80050.00 **Parent#:** 11-80050.00 **Length:** **Description:** CONSTRUCT A NEW ROADWAY ON PAGE SPUR RD.(18CCN)
Plan Year: 2018 **Parent Year:** 2018 0.19 **Type of Work:** NEW ROUTE(O)
Bell
Bell **Bridge ID:**

FUND	PHASE	2020	2021	2022	2023	2024	2025	2026	Phase Total
SPP	C	\$0	\$0	\$0	\$2,800,000	\$0	\$0	\$0	\$2,800,000
FY TOTAL:		\$0	\$0	\$0	\$2,800,000	\$0	\$0	\$0	\$2,800,000

**KENTUCKY TRANSPORTATION CABINET
SIX YEAR HIGHWAY PLAN
FY - 2020 THRU FY - 2026**

Item#: 6-79.00 **Parent#:** 6-79.00 **Length** **Description:** IMPROVE MOBILITY, OPERATIONS, AND GEOMETRICS AT THE JUNCTION OF I-75 AND I-275 AND THE SYSTEM-TO-SYSTEM RAMPS.
Plan Year: 2018 **Parent Year:** 2018 **Type of Work:** CONGESTION MITIGTN(O)

Boone I-75 From MP 182.978 To 183.312
Kenton I-75 From MP 183.312 To 185.340

Bridge ID:

FUND	PHASE	2020	2021	2022	2023	2024	2025	2026	Phase Total
FED	D	\$0	\$0	\$0	\$0	\$0	\$10,000,000	\$0	\$10,000,000
FY TOTAL:		\$0	\$0	\$0	\$0	\$0	\$10,000,000	\$0	\$10,000,000

Item#: 6-80.00 **Parent#:** 6-80.00 **Length** **Description:** REDUCE CONGESTION AND IMPROVE TRAFFIC MOBILITY AT THE INTERCHANGE OF I-75 AND KY-14 IN WALTON.
Plan Year: 2018 **Parent Year:** 2018 **Length** 0.80 **Type of Work:** CONGESTION MITIGTN(O)

Boone I-75 From MP 171.000 To 171.800

Bridge ID:

FUND	PHASE	2020	2021	2022	2023	2024	2025	2026	Phase Total
FED	P	\$0	\$0	\$0	\$1,090,000	\$0	\$0	\$0	\$1,090,000
FY TOTAL:		\$0	\$0	\$0	\$1,090,000	\$0	\$0	\$0	\$1,090,000

Item#: 6-105.00 **Parent#:** 6-105.00 **Length** **Description:** CONDUCT PLANNING STUDY TO EVALUATE OPTIONS FOR RECONSTRUCTING US 25 BETWEEN KY 14 (MARY GRUBBS HIGHWAY) AND KY 338 (RICHWOOD ROAD).
Plan Year: 2020 **Parent Year:** 2020 **Length** 4.39 **Type of Work:** PLANNING

Boone US-25 From MP 0.470 To 4.859
Boone

Bridge ID:

FUND	PHASE	2020	2021	2022	2023	2024	2025	2026	Phase Total
FED	P	\$0	\$500,000	\$0	\$0	\$0	\$0	\$0	\$500,000
FY TOTAL:		\$0	\$500,000	\$0	\$0	\$0	\$0	\$0	\$500,000

Item#: 6-113.00 **Parent#:** 6-113.00 **Length** **Description:** CONDUCT PLANNING STUDY TO EVALUATE OPTIONS FOR RECONSTRUCTING KY 338 (RICHWOOD ROAD) FROM TRIPLE CROWN BLVD TO US 42.
Plan Year: 2020 **Parent Year:** 2020 **Length** 3.87 **Type of Work:** PLANNING

Boone KY-338 From MP 0.756 To 4.613

Bridge ID:

FUND	PHASE	2020	2021	2022	2023	2024	2025	2026	Phase Total
FED	P	\$0	\$0	\$500,000	\$0	\$0	\$0	\$0	\$500,000
FY TOTAL:		\$0	\$0	\$500,000	\$0	\$0	\$0	\$0	\$500,000

**KENTUCKY TRANSPORTATION CABINET
SIX YEAR HIGHWAY PLAN
FY - 2020 THRU FY - 2026**

Item#: 6-444.00 **Parent#:** 6-444.00 **Length:** 1.73 **Description:** IMPROVE MOBILITY AND REDUCE CONGESTION ALONG KY-236 (DONALDSON ROAD) FROM KY-842 (HOUSTON ROAD) TO KY-3076 (MINEOLA PIKE). (18CCR)(DESIGN INCLUDES ITEM # 6-445)
Plan Year: 2018 **Parent Year:** 2018
Type of Work: MAJOR WIDENING
Bridge ID:
Boone KY-236 From MP 0.000 To 1.594
Kenton KY-236 From MP 2.684 To 2.801

FUND	PHASE	2020	2021	2022	2023	2024	2025	2026	Phase Total
FED	R	\$0	\$0	\$6,000,000	\$0	\$0	\$0	\$0	\$6,000,000
FED	U	\$0	\$0	\$500,000	\$0	\$0	\$0	\$0	\$500,000
FED	C	\$0	\$0	\$0	\$0	\$0	\$0	\$18,000,000	\$18,000,000
FY TOTAL:		\$0	\$0	\$6,500,000	\$0	\$0	\$0	\$18,000,000	\$24,500,000

Item#: 6-445.00 **Parent#:** 6-445.00 **Length:** 1.04 **Description:** IMPROVE FREIGHT MOBILITY AND REDUCE CONGESTION ON KY-3076 (MINEOLA PIKE) FROM KY-236 TO I-275. (18CCR)
Plan Year: 2018 **Parent Year:** 2018
Type of Work: MAJOR WIDENING(O)
Bridge ID:
Boone KY-3076 From MP 0.000 To 1.050

FUND	PHASE	2020	2021	2022	2023	2024	2025	2026	Phase Total
FED	D	\$0	\$1,500,000	\$0	\$0	\$0	\$0	\$0	\$1,500,000
FED	R	\$0	\$0	\$0	\$5,000,000	\$0	\$0	\$0	\$5,000,000
FED	U	\$0	\$0	\$0	\$750,000	\$0	\$0	\$0	\$750,000
FED	C	\$0	\$0	\$0	\$0	\$0	\$15,000,000	\$0	\$15,000,000
FY TOTAL:		\$0	\$1,500,000	\$0	\$5,750,000	\$0	\$15,000,000	\$0	\$22,250,000

Item#: 6-446.00 **Parent#:** 6-446.00 **Length:** 0.95 **Description:** PROVIDE EAST-WEST CONNECTIVITY AND IMPROVED MOBILITY FROM KY-237 (PLEASANT VALLEY ROAD) THRU KY-842 (HOPEFUL CHURCH ROAD) TO MALL ROAD/I-75 INTERCHANGE. (18CCR)
Plan Year: 2018 **Parent Year:** 2018
Type of Work: NEW ROUTE
Bridge ID:
Boone US-42 From MP 12.508 To 13.489

FUND	PHASE	2020	2021	2022	2023	2024	2025	2026	Phase Total
FED	D	\$0	\$0	\$0	\$0	\$1,500,000	\$0	\$0	\$1,500,000
FY TOTAL:		\$0	\$0	\$0	\$0	\$1,500,000	\$0	\$0	\$1,500,000

Item#: 6-447.00 **Parent#:** 6-447.00 **Length:** 4.10 **Description:** IMPROVE MOBILITY AND REDUCE CONGESTION ON US-25 FROM WINNING COLORS DRIVE TO THE NORFOLK SOUTHERN RAILROAD CROSSING SOUTH OF KY-1829 (INDUSTRIAL ROAD); EXCLUDES GRADE SEPARATION AT KY-536.
Plan Year: 2018 **Parent Year:** 2018
Type of Work: MAJOR WIDENING(O)
Bridge ID:
Boone US-25 From MP 5.085 To 9.200

FUND	PHASE	2020	2021	2022	2023	2024	2025	2026	Phase Total
FED	D	\$0	\$0	\$0	\$0	\$0	\$3,720,000	\$0	\$3,720,000
FY TOTAL:		\$0	\$0	\$0	\$0	\$0	\$3,720,000	\$0	\$3,720,000

**KENTUCKY TRANSPORTATION CABINET
SIX YEAR HIGHWAY PLAN
FY - 2020 THRU FY - 2026**

Item#: 6-937.00 **Parent#:** 6-937.00 **Length:** **Description:** SPOT IMPROVEMENTS AND CONGESTION MITIGATION IN BOONE COUNTY FOR AMAZON DEVELOPMENT.
Plan Year: 2018 **Parent Year:** 2018
Type of Work: SAFETY
Boone **Bridge ID:**

FUND	PHASE	2020	2021	2022	2023	2024	2025	2026	Phase Total
FED	C	\$0	\$2,000,000	\$2,000,000	\$0	\$0	\$0	\$0	\$4,000,000
FY TOTAL:		\$0	\$2,000,000	\$2,000,000	\$0	\$0	\$0	\$0	\$4,000,000

Item#: 6-966.08 **Parent#:** 6-966.08 **Length:** **Description:** DEDICATED FEDERAL-AID STP FUNDS EARMARKED FOR NKY URBANIZED AREA AND SUBJECT TO MPO CONTROL. (FUNDING SUBJECT TO FISCAL CONSTRAINT PENDING MPO TIP)
Plan Year: 2014 **Parent Year:** 2014
Type of Work: MATCHED FED FUNDS(O)
Boone **Bridge ID:**
Kenton
Campbell

FUND	PHASE	2020	2021	2022	2023	2024	2025	2026	Phase Total
SNK	C	\$9,486,000	\$9,486,000	\$9,486,000	\$9,486,000	\$9,486,000	\$9,486,000	\$9,486,000	\$66,402,000
FY TOTAL:		\$9,486,000	\$9,486,000	\$9,486,000	\$9,486,000	\$9,486,000	\$9,486,000	\$9,486,000	\$66,402,000

Item#: 6-4318.00 **Parent#:** 6-4318.00 **Length:** **Description:** INSTALL GUARDRAIL ON KY-338 IN BOONE COUNTY
Plan Year: 2020 **Parent Year:** 2020 0.02 **Type of Work:** SAF-GUARDRAIL
Boone KY-338 From MP 2.480 To 2.500 **Bridge ID:**

FUND	PHASE	2020	2021	2022	2023	2024	2025	2026	Phase Total
GR	C	\$0	\$0	\$0	\$0	\$0	\$0	\$6,000	\$6,000
FY TOTAL:		\$0	\$0	\$0	\$0	\$0	\$0	\$6,000	\$6,000

Item#: 6-20001.00 **Parent#:** 6-20001.00 **Length:** **Description:** ADDRESS PAVEMENT CONDITION OF I-71 BOTH DIRECTION(S) FROM MILEPOINT 69.89 TO MILEPOINT 77.724.
Plan Year: 2018 **Parent Year:** 2018 7.83 **Type of Work:** AM-PAVEMENT (INT)(P)
Boone I-71 From MP 69.890 To 77.724 **Bridge ID:**

FUND	PHASE	2020	2021	2022	2023	2024	2025	2026	Phase Total
PM	D	\$0	\$0	\$650,000	\$0	\$0	\$0	\$0	\$650,000
PM	C	\$0	\$0	\$0	\$3,000,000	\$3,500,000	\$0	\$0	\$6,500,000
FY TOTAL:		\$0	\$0	\$650,000	\$3,000,000	\$3,500,000	\$0	\$0	\$7,150,000

**KENTUCKY TRANSPORTATION CABINET
SIX YEAR HIGHWAY PLAN
FY - 2020 THRU FY - 2026**

Item#: 9-125.00 **Parent#:** 9-125.00 **Length:** 1.65 **Description:** IMPROVE SAFETY AND OPERATIONAL EFFICIENCY OF KY 168 (BLACKBURN AVE/ WHEATLEY RD) FROM MILEPOINT 5.8 (US 60) TO MILEPOINT 7.4 (HOODS CREEK ROAD).
Plan Year: 2020 **Parent Year:** 2020
Type of Work: MINOR WIDENING
Boyd KY-168 From MP 5.800 To 7.450 **Bridge ID:**

FUND	PHASE	2020	2021	2022	2023	2024	2025	2026	Phase Total
FED	P	\$0	\$0	\$0	\$0	\$0	\$0	\$520,000	\$520,000
FY TOTAL:		\$0	\$0	\$0	\$0	\$0	\$0	\$520,000	\$520,000

Item#: 9-180.00 **Parent#:** 9-180.00 **Length:** 0.58 **Description:** IMPROVE SAFETY AND DECREASE CONGESTION ON KY 716 FROM MP 0.0 (US 60) TO MP 0.56 (KY 3293)
Plan Year: 2020 **Parent Year:** 2020
Type of Work: RECONSTRUCTION
Boyd KY-716 From MP 0.000 To 0.560 **Bridge ID:**

FUND	PHASE	2020	2021	2022	2023	2024	2025	2026	Phase Total
FED	P	\$0	\$0	\$0	\$132,000	\$0	\$0	\$0	\$132,000
FY TOTAL:		\$0	\$0	\$0	\$132,000	\$0	\$0	\$0	\$132,000

Item#: 9-208.06 **Parent#:** 9-208.06 **Length:** **Description:** FEDERAL 'STP' FUNDS DEDICATED TO HUNTINGTON-ASHLAND MPO. (FUNDING SUBJECT TO FISCAL CONSTRAINT PENDING MPO TIP)
Plan Year: 2014 **Parent Year:** 2014
Type of Work: MATCHED FED FUNDS(O)
Boyd
Greenup **Bridge ID:**

FUND	PHASE	2020	2021	2022	2023	2024	2025	2026	Phase Total
SAH	C	\$1,782,000	\$1,782,000	\$1,782,000	\$1,782,000	\$1,782,000	\$1,782,000	\$1,782,000	\$12,474,000
FY TOTAL:		\$1,782,000	\$1,782,000	\$1,782,000	\$1,782,000	\$1,782,000	\$1,782,000	\$1,782,000	\$12,474,000

Item#: 9-4306.00 **Parent#:** 9-4306.00 **Length:** 0.33 **Description:** INSTALL GUARDRAIL ON KY-1012 IN BOYD COUNTY
Plan Year: 2020 **Parent Year:** 2020
Type of Work: SAF-GUARDRAIL
Boyd KY-1012 From MP 1.070 To 1.400 **Bridge ID:**

FUND	PHASE	2020	2021	2022	2023	2024	2025	2026	Phase Total
GR	C	\$0	\$0	\$70,000	\$0	\$0	\$0	\$0	\$70,000
FY TOTAL:		\$0	\$0	\$70,000	\$0	\$0	\$0	\$0	\$70,000

Item#: 9-4310.00 **Parent#:** 9-4310.00 **Length:** 0.15 **Description:** INSTALL GUARDRAIL ON KY-5 IN BOYD COUNTY
Plan Year: 2020 **Parent Year:** 2020
Type of Work: SAF-GUARDRAIL
Boyd KY-5 From MP 3.380 To 3.530 **Bridge ID:**

FUND	PHASE	2020	2021	2022	2023	2024	2025	2026	Phase Total
GR	C	\$0	\$0	\$0	\$31,000	\$0	\$0	\$0	\$31,000
FY TOTAL:		\$0	\$0	\$0	\$31,000	\$0	\$0	\$0	\$31,000

**KENTUCKY TRANSPORTATION CABINET
SIX YEAR HIGHWAY PLAN
FY - 2020 THRU FY - 2026**

Item#: 10-375.00 **Parent#:** 10-375.00 **Length:** **Description:** IMPROVE KY-205 FROM NORTH OF KY-1812 TO SOUTH OF PEGGS FORK RD.
Plan Year: 2018 **Parent Year:** 2018 2.14 **Type of Work:** MINOR WIDENING
Breathitt KY-205 From MP 7.804 To 9.954 **Bridge ID:**

FUND	PHASE	2020	2021	2022	2023	2024	2025	2026	Phase Total
FED	D	\$0	\$1,560,000	\$0	\$0	\$0	\$0	\$0	\$1,560,000
FED	R	\$0	\$0	\$2,900,000	\$0	\$0	\$0	\$0	\$2,900,000
FED	U	\$0	\$0	\$0	\$1,470,000	\$0	\$0	\$0	\$1,470,000
FED	C	\$0	\$0	\$0	\$0	\$0	\$11,390,000	\$0	\$11,390,000
FY TOTAL:		\$0	\$1,560,000	\$2,900,000	\$1,470,000	\$0	\$11,390,000	\$0	\$17,320,000

Item#: 10-376.00 **Parent#:** 10-376.00 **Length:** **Description:** IMPROVE KY-15 FROM THE INTERSECTION OF NEW KY-15/30 TO INTERSECTION OF
Plan Year: 2018 **Parent Year:** 2018 1.15 **Type of Work:** MAJOR WIDENING
Breathitt KY-15 From MP 16.750 To 17.900 **Bridge ID:**

FUND	PHASE	2020	2021	2022	2023	2024	2025	2026	Phase Total
FED	R	\$0	\$1,530,000	\$0	\$0	\$0	\$0	\$0	\$1,530,000
FED	U	\$0	\$1,390,000	\$0	\$0	\$0	\$0	\$0	\$1,390,000
FED	C	\$0	\$0	\$0	\$0	\$19,130,000	\$0	\$0	\$19,130,000
FY TOTAL:		\$0	\$2,920,000	\$0	\$0	\$19,130,000	\$0	\$0	\$22,050,000

Item#: 10-4309.00 **Parent#:** 10-4309.00 **Length:** **Description:** INSTALL GUARDRAIL ON KY-28 IN BREATHITT COUNTY
Plan Year: 2020 **Parent Year:** 2020 0.33 **Type of Work:** SAF-GUARDRAIL
Breathitt KY-28 From MP 5.400 To 5.730 **Bridge ID:**

FUND	PHASE	2020	2021	2022	2023	2024	2025	2026	Phase Total
GR	C	\$0	\$0	\$0	\$72,000	\$0	\$0	\$0	\$72,000
FY TOTAL:		\$0	\$0	\$0	\$72,000	\$0	\$0	\$0	\$72,000

Item#: 10-4313.00 **Parent#:** 10-4313.00 **Length:** **Description:** INSTALL GUARDRAIL ON KY-30 IN BREATHITT COUNTY
Plan Year: 2020 **Parent Year:** 2020 0.24 **Type of Work:** SAF-GUARDRAIL
Breathitt KY-30 From MP 21.600 To 21.840 **Bridge ID:**

FUND	PHASE	2020	2021	2022	2023	2024	2025	2026	Phase Total
GR	C	\$0	\$0	\$0	\$0	\$0	\$51,000	\$0	\$51,000
FY TOTAL:		\$0	\$0	\$0	\$0	\$0	\$51,000	\$0	\$51,000

**KENTUCKY TRANSPORTATION CABINET
SIX YEAR HIGHWAY PLAN
FY - 2020 THRU FY - 2026**

Item#: 10-4314.00 **Parent#:** 10-4314.00 **Length:** **Description:** INSTALL GUARDRAIL ON KY-30 IN BREATHITT COUNTY
Plan Year: 2020 **Parent Year:** 2020 0.06 **Type of Work:** SAF-GUARDRAIL
Breathitt KY-30 From MP 9.450 To 9.510 **Bridge ID:**

FUND	PHASE	2020	2021	2022	2023	2024	2025	2026	Phase Total
GR	C	\$0	\$0	\$0	\$0	\$0	\$13,000	\$0	\$13,000
FY TOTAL:		\$0	\$0	\$0	\$0	\$0	\$13,000	\$0	\$13,000

Item#: 10-10011.00 **Parent#:** 10-10011.00 **Length:** **Description:** ADDRESS DEFICIENCIES OF BIG BRANCH ROAD BRIDGE OVER BIG BRANCH CREEK.
Plan Year: 2018 **Parent Year:** 2018 0.01 (013C00008N)
Breathitt CR-1104 From MP 0.809 To 0.815 **Type of Work:** AM-BRIDGE (P)
Bridge ID: 013C00008N

FUND	PHASE	2020	2021	2022	2023	2024	2025	2026	Phase Total
BR	D	\$50,000	\$0	\$0	\$0	\$0	\$0	\$0	\$50,000
BR	C	\$360,000	\$0	\$0	\$0	\$0	\$0	\$0	\$360,000
FY TOTAL:		\$410,000	\$0	\$0	\$0	\$0	\$0	\$0	\$410,000

Item#: 4-159.00 **Parent#:** 4-159.00 **Length:** **Description:** REALIGN KY 86 FROM JESSIE PRIEST ROAD TO EAST OF ROSETTA CORNERS.
Plan Year: 2020 **Parent Year:** 2020 1.23 **Type of Work:** RECONSTRUCTION
Breckinridge KY-86 From MP 17.569 To 18.800 **Bridge ID:**

FUND	PHASE	2020	2021	2022	2023	2024	2025	2026	Phase Total
FED	D	\$0	\$600,000	\$0	\$0	\$0	\$0	\$0	\$600,000
FED	R	\$0	\$0	\$0	\$1,000,000	\$0	\$0	\$0	\$1,000,000
FED	U	\$0	\$0	\$0	\$1,000,000	\$0	\$0	\$0	\$1,000,000
FED	C	\$0	\$0	\$0	\$0	\$0	\$4,000,000	\$0	\$4,000,000
FY TOTAL:		\$0	\$600,000	\$0	\$2,000,000	\$0	\$4,000,000	\$0	\$6,600,000

Item#: 4-4315.00 **Parent#:** 4-4315.00 **Length:** **Description:** INSTALL GUARDRAIL ON KY-259 IN BRECKINRIDGE COUNTY
Plan Year: 2020 **Parent Year:** 2020 0.06 **Type of Work:** SAF-GUARDRAIL
Breckinridge KY-259 From MP 2.640 To 2.700 **Bridge ID:**

FUND	PHASE	2020	2021	2022	2023	2024	2025	2026	Phase Total
GR	C	\$0	\$0	\$0	\$0	\$13,000	\$0	\$0	\$13,000
FY TOTAL:		\$0	\$0	\$0	\$0	\$13,000	\$0	\$0	\$13,000

**KENTUCKY TRANSPORTATION CABINET
SIX YEAR HIGHWAY PLAN
FY - 2020 THRU FY - 2026**

Item#: 4-8902.00 **Parent#:** 4-8902.00 **Length:** Description: REPLACE LOW WATER STRUCTURE ON KY 261 AT MP 15.74. (18CCN)
Plan Year: 2016 **Parent Year:** 2016 0.02 **Type of Work:** DRAINAGE IMPROVE(P)
Breckinridge KY-261 From MP 15.730 To 15.750 **Bridge ID:**

FUND	PHASE	2020	2021	2022	2023	2024	2025	2026	Phase Total
SPP	D	\$0	\$0	\$0	\$100,000	\$0	\$0	\$0	\$100,000
SPP	R	\$0	\$0	\$0	\$0	\$25,000	\$0	\$0	\$25,000
SPP	U	\$0	\$0	\$0	\$0	\$25,000	\$0	\$0	\$25,000
SPP	C	\$0	\$0	\$0	\$0	\$0	\$400,000	\$0	\$400,000
FY TOTAL:		\$0	\$0	\$0	\$100,000	\$50,000	\$400,000	\$0	\$550,000

Item#: 4-8904.00 **Parent#:** 4-8904.00 **Length:** Description: MINOR WIDENING OF KY 992 BETWEEN ROCK QUARRY AND US 60. (16CCN) (18CCN)
Plan Year: 2016 **Parent Year:** 2016 1.83 **Type of Work:** MINOR WIDENING(O)
Breckinridge KY-992 From MP 12.000 To 13.822 **Bridge ID:**

FUND	PHASE	2020	2021	2022	2023	2024	2025	2026	Phase Total
SPP	C	\$0	\$0	\$0	\$580,000	\$0	\$0	\$0	\$580,000
FY TOTAL:		\$0	\$0	\$0	\$580,000	\$0	\$0	\$0	\$580,000

Item#: 4-20025.00 **Parent#:** 4-20025.00 **Length:** Description: ADDRESS PAVEMENT CONDITION ON US-60 FROM MILEPOINT 0.00 TO MILEPOINT 2.78
Plan Year: 2018 **Parent Year:** 2018 2.76 **Type of Work:** AM-PAVEMENT (PRI)(P)
Breckinridge US-60 From MP 0.000 To 2.780 **Bridge ID:**

FUND	PHASE	2020	2021	2022	2023	2024	2025	2026	Phase Total
PM	C	\$0	\$0	\$642,000	\$0	\$0	\$0	\$0	\$642,000
FY TOTAL:		\$0	\$0	\$642,000	\$0	\$0	\$0	\$0	\$642,000

Item#: 4-20026.00 **Parent#:** 4-20026.00 **Length:** Description: ADDRESS PAVEMENT CONDITION ON US-60 FROM MILEPOINT 3.45 TO MILEPOINT 12.74
Plan Year: 2018 **Parent Year:** 2018 9.29 **Type of Work:** AM-PAVEMENT
Breckinridge US-60 From MP 3.450 To 12.740 **Bridge ID:**

FUND	PHASE	2020	2021	2022	2023	2024	2025	2026	Phase Total
PM	C	\$0	\$0	\$0	\$0	\$0	\$1,739,000	\$0	\$1,739,000
FY TOTAL:		\$0	\$0	\$0	\$0	\$0	\$1,739,000	\$0	\$1,739,000

**KENTUCKY TRANSPORTATION CABINET
SIX YEAR HIGHWAY PLAN
FY - 2020 THRU FY - 2026**

Item#: 5-4307.00 **Parent#:** 5-4307.00 **Length:** Description: INSTALL GUARDRAIL ON KY-1319 IN BULLITT COUNTY
Plan Year: 2020 **Parent Year:** 2020 **0.05** **Type of Work:** SAF-GUARDRAIL
Bullitt KY-1319 From MP 0.470 To 0.520 **Bridge ID:**

FUND	PHASE	2020	2021	2022	2023	2024	2025	2026	Phase Total
GR	C	\$0	\$0	\$0	\$0	\$11,000	\$0	\$0	\$11,000
FY TOTAL:		\$0	\$0	\$0	\$0	\$11,000	\$0	\$0	\$11,000

Item#: 5-4309.00 **Parent#:** 5-4309.00 **Length:** Description: INSTALL GUARDRAIL ON KY-1319 IN BULLITT COUNTY
Plan Year: 2020 **Parent Year:** 2020 **0.13** **Type of Work:** SAF-GUARDRAIL
Bullitt KY-1319 From MP 2.110 To 2.240 **Bridge ID:**

FUND	PHASE	2020	2021	2022	2023	2024	2025	2026	Phase Total
GR	C	\$0	\$0	\$0	\$0	\$0	\$27,000	\$0	\$27,000
FY TOTAL:		\$0	\$0	\$0	\$0	\$0	\$27,000	\$0	\$27,000

Item#: 5-8509.00 **Parent#:** 5-8509.00 **Length:** Description: WIDEN KY-245 FROM BERNHEIM FOREST TO THE COMMUNITY COLLEGE. (08CCN)
Plan Year: 2008 **Parent Year:** 2008 **1.99** (10CCR)(14CCR)(16CCR)
Bullitt KY-245 From MP 4.425 To 6.415 **Type of Work:** MINOR WIDENING(O)
Bridge ID:

FUND	PHASE	2020	2021	2022	2023	2024	2025	2026	Phase Total
FED	C	\$0	\$0	\$13,140,000	\$0	\$0	\$0	\$0	\$13,140,000
FY TOTAL:		\$0	\$0	\$13,140,000	\$0	\$0	\$0	\$0	\$13,140,000

Item#: 5-8856.00 **Parent#:** 5-8856.00 **Length:** Description: SOUND BARRIERS ON EAST SIDE OF I-65 BETWEEN MP 117.4 AND MP 117.8. (14CCN)
Plan Year: 2014 **Parent Year:** 2014 **0.40** (16CCR)(18CCN)
Bullitt I-65 From MP 117.400 To 117.800 **Type of Work:** TRANSP ENHANCEMENT(P)
Bridge ID:

FUND	PHASE	2020	2021	2022	2023	2024	2025	2026	Phase Total
SPP	C	\$0	\$0	\$0	\$0	\$0	\$2,000,000	\$0	\$2,000,000
FY TOTAL:		\$0	\$0	\$0	\$0	\$0	\$2,000,000	\$0	\$2,000,000

Item#: 5-20036.00 **Parent#:** 5-20036.00 **Length:** Description: ADDRESS PAVEMENT CONDITION ON KY-480 FROM MILEPOINT 0.00 TO MILEPOINT 5.14
Plan Year: 2018 **Parent Year:** 2018 **5.14** **Type of Work:** AM-PAVEMENT (PRI)(P)
Bullitt KY-480 From MP 0.000 To 5.140 **Bridge ID:**

FUND	PHASE	2020	2021	2022	2023	2024	2025	2026	Phase Total
PM	C	\$0	\$0	\$910,000	\$0	\$0	\$0	\$0	\$910,000
FY TOTAL:		\$0	\$0	\$910,000	\$0	\$0	\$0	\$0	\$910,000

**KENTUCKY TRANSPORTATION CABINET
SIX YEAR HIGHWAY PLAN
FY - 2020 THRU FY - 2026**

Item#: 3-125.15 **Parent#:** 3-125.15 **Length:** **Description:** OPERATION OF REED'S FERRY AT LOGANSPORT FOR FY 2020.(12CCR)
Plan Year: 2014 **Parent Year:** 2014 0.10 **Type of Work:** FERRY OPERATION(P)
Butler KY-269 From MP 1.544 To 1.644 **Bridge ID:**

FUND	PHASE	2020	2021	2022	2023	2024	2025	2026	Phase Total
SPP	C	\$0	\$158,400	\$158,400	\$158,400	\$158,400	\$158,400	\$158,400	\$950,400
FY TOTAL:		\$0	\$158,400	\$158,400	\$158,400	\$158,400	\$158,400	\$158,400	\$950,400

Item#: 3-2042.30 **Parent#:** 3-2042.00 **Length:** **Description:** I 65 SPUR CORRIDOR: IMPROVE THE NATCHER PARKWAY/US 231 INTERCHANGE (EXIT 36).
Plan Year: 2018 **Parent Year:** 2018 0.41 **Type of Work:** I-CHANGE RECONST(O)
Butler WN-9007 From MP 35.700 To 36.100 **Bridge ID:**

FUND	PHASE	2020	2021	2022	2023	2024	2025	2026	Phase Total
FED	C	\$0	\$3,500,000	\$3,500,000	\$0	\$0	\$0	\$0	\$7,000,000
FY TOTAL:		\$0	\$3,500,000	\$3,500,000	\$0	\$0	\$0	\$0	\$7,000,000

Item#: 3-8504.10 **Parent#:** 3-8504.10 **Length:** **Description:** OPERATION OF THE ROCHESTER FERRY BY THE BUTLER AND OHIO COUNTY FERRY AUTHORITY FOR FY 2020.(12CCR)
Plan Year: 2014 **Parent Year:** 2014 0.15 **Type of Work:** FERRY OPERATION(P)
Butler KY-369 From MP 0.526 To 0.626 **Bridge ID:**
Ohio KY-369 From MP 0.000 To 0.067

FUND	PHASE	2020	2021	2022	2023	2024	2025	2026	Phase Total
SPP	C	\$0	\$158,400	\$158,400	\$158,400	\$158,400	\$158,400	\$158,400	\$950,400
FY TOTAL:		\$0	\$158,400	\$158,400	\$158,400	\$158,400	\$158,400	\$158,400	\$950,400

Item#: 3-20009.00 **Parent#:** 3-20008.00 **Length:** **Description:** ADDRESS PAVEMENT CONDITION OF WILLIAM H. NATCHER PARKWAY BOTH DIRECTION (S) FROM MILEPOINT 28.50 (26.42 NON-CARDINAL) TO MILEPOINT 34.72
Plan Year: 2018 **Parent Year:** 2018 6.22 **Type of Work:** AM-PAVEMENT (PKY)(P)
Butler WN-9007 From MP 28.500 To 34.720 **Bridge ID:**

FUND	PHASE	2020	2021	2022	2023	2024	2025	2026	Phase Total
PM	D	\$0	\$0	\$0	\$0	\$675,000	\$0	\$0	\$675,000
PM	C	\$0	\$0	\$0	\$0	\$0	\$3,375,000	\$3,375,000	\$6,750,000
FY TOTAL:		\$0	\$0	\$0	\$0	\$675,000	\$3,375,000	\$3,375,000	\$7,425,000

KENTUCKY TRANSPORTATION CABINET
SIX YEAR HIGHWAY PLAN
FY - 2020 THRU FY - 2026

Item#: 1-20001.00 **Parent#:** 1-20001.00 **Length:** **Description:** ADDRESS PAVEMENT CONDITION OF AC PAVEMENT
Plan Year: 2018 **Parent Year:** 2018 2.05 **Type of Work:** AM-PAVEMENT
Calloway KY-1327 From MP 0.000 To 2.035 **Bridge ID:**

FUND	PHASE	2020	2021	2022	2023	2024	2025	2026	Phase Total
PM	D	\$175,000	\$0	\$0	\$0	\$0	\$0	\$0	\$175,000
PM	C	\$1,750,000	\$0	\$0	\$0	\$0	\$0	\$0	\$1,750,000
FY TOTAL:		\$1,925,000	\$0	\$0	\$0	\$0	\$0	\$0	\$1,925,000

Item#: 6-81.00 **Parent#:** 6-81.00 **Length:** **Description:** REDUCE CONGESTION ALONG THE I-471 CORRIDOR FROM US-27 TO OHIO STATE LINE.
Plan Year: 2018 **Parent Year:** 2018 4.99 **Type of Work:** MAJOR WIDENING(O)
Campbell I-471 From MP 0.000 To 5.016 **Bridge ID:**

FUND	PHASE	2020	2021	2022	2023	2024	2025	2026	Phase Total
FED	P	\$0	\$0	\$0	\$0	\$1,500,000	\$0	\$0	\$1,500,000
FY TOTAL:		\$0	\$0	\$0	\$0	\$1,500,000	\$0	\$0	\$1,500,000

Item#: 6-448.00 **Parent#:** 6-448.00 **Length:** **Description:** IMPROVE MOBILITY AND REDUCE CONGESTION AT THE I-275 INTERCHANGE WITH KY-9
Plan Year: 2018 **Parent Year:** 2018 0.43 (AA HWY.) NEED PBFS PROJECT.
Campbell KY-9 From MP 17.525 To 17.978 **Type of Work:** CONGESTION MITIGTN(O)
Bridge ID:

FUND	PHASE	2020	2021	2022	2023	2024	2025	2026	Phase Total
FED	P	\$0	\$0	\$700,000	\$0	\$0	\$0	\$0	\$700,000
FY TOTAL:		\$0	\$0	\$700,000	\$0	\$0	\$0	\$0	\$700,000

Item#: 6-1085.00 **Parent#:** 6-1085.00 **Length:** **Description:** ADDRESS DEFICIENCIES OF BRIDGE OVER TWELVEMILE CREEK ON KY 8 0.1 MI N OF
Plan Year: 2014 **Parent Year:** 2014 0.05 NEISES ROAD (CR 1009). (019B00003N)
Campbell KY-8 From MP 18.017 To 18.071 **Type of Work:** AM-BRIDGE (P)
Bridge ID:

FUND	PHASE	2020	2021	2022	2023	2024	2025	2026	Phase Total
BR	C	\$1,980,000	\$0	\$0	\$0	\$0	\$0	\$0	\$1,980,000
FY TOTAL:		\$1,980,000	\$0	\$0	\$0	\$0	\$0	\$0	\$1,980,000

Item#: 6-4308.00 **Parent#:** 6-4308.00 **Length:** **Description:** INSTALL GUARDRAIL ON KY-547 IN CAMPBELL COUNTY
Plan Year: 2020 **Parent Year:** 2020 0.15 **Type of Work:** SAF-GUARDRAIL
Campbell KY-547 From MP 6.120 To 6.270 **Bridge ID:**

FUND	PHASE	2020	2021	2022	2023	2024	2025	2026	Phase Total
GR	C	\$0	\$0	\$0	\$32,000	\$0	\$0	\$0	\$32,000
FY TOTAL:		\$0	\$0	\$0	\$32,000	\$0	\$0	\$0	\$32,000

KENTUCKY TRANSPORTATION CABINET
SIX YEAR HIGHWAY PLAN
FY - 2020 THRU FY - 2026

Item#: 6-10007.00 **Parent#:** 6-10007.00 **Length:** **Description:** SAFETY CABLE REPAIR AND PREVENTIVE MAINTENANCE ON TAYLOR SOUTHGATE BRIDGE OVER THE OHIO RIVER. JOINT PROJECT WITH OHIO. (019B00076N)(BSBP)
Plan Year: 2018 **Parent Year:** 2018 0.39
Campbell US-27 From MP 22.363 To 22.764 **Type of Work:** AM-BRIDGE (P)
Bridge ID: 019B00076N

FUND	PHASE	2020	2021	2022	2023	2024	2025	2026	Phase Total
BR	C	\$250,000	\$0	\$0	\$0	\$0	\$0	\$0	\$250,000
FY TOTAL:		\$250,000	\$0	\$0	\$0	\$0	\$0	\$0	\$250,000

Item#: 6-20010.00 **Parent#:** 6-20010.00 **Length:** **Description:** ADDRESS PAVEMENT CONDITION OF PCC PAVEMENT ON I-275 BOTH DIRECTION(S) FROM MILEPOINT 73.061 TO MILEPOINT 77.58
Plan Year: 2018 **Parent Year:** 2018 4.53
Campbell I-275 From MP 73.061 To 77.580 **Type of Work:** AM-PAVEMENT (INT)(P)
Bridge ID:

FUND	PHASE	2020	2021	2022	2023	2024	2025	2026	Phase Total
PM	D	\$0	\$0	\$0	\$0	\$0	\$675,000	\$0	\$675,000
PM	C	\$0	\$0	\$0	\$0	\$0	\$0	\$6,750,000	\$6,750,000
FY TOTAL:		\$0	\$0	\$0	\$0	\$0	\$675,000	\$6,750,000	\$7,425,000

Item#: 6-20011.00 **Parent#:** 6-20011.00 **Length:** **Description:** ADDRESS PAVEMENT CONDITION OF I-471 BOTH DIRECTION(S) FROM MILEPOINT 0 TO MILEPOINT 4.75
Plan Year: 2018 **Parent Year:** 2018 4.72
Campbell I-471 From MP 0.000 To 4.750 **Type of Work:** AM-PAVEMENT (INT)(P)
Bridge ID:

FUND	PHASE	2020	2021	2022	2023	2024	2025	2026	Phase Total
PM	D	\$0	\$0	\$0	\$0	\$575,000	\$0	\$0	\$575,000
PM	C	\$0	\$0	\$0	\$0	\$0	\$2,780,000	\$3,000,000	\$5,780,000
FY TOTAL:		\$0	\$0	\$0	\$0	\$575,000	\$2,780,000	\$3,000,000	\$6,355,000

Item#: 6-20012.00 **Parent#:** 6-20012.00 **Length:** **Description:** ADDRESS PAVEMENT CONDITION OF AC PAVEMENT
Plan Year: 2018 **Parent Year:** 2018 2.78 **Type of Work:** AM-PAVEMENT
Campbell KY-8 From MP 5.033 To 7.814 **Bridge ID:**

FUND	PHASE	2020	2021	2022	2023	2024	2025	2026	Phase Total
PM	D	\$0	\$0	\$0	\$225,000	\$0	\$0	\$0	\$225,000
PM	C	\$0	\$0	\$0	\$2,250,000	\$0	\$0	\$0	\$2,250,000
FY TOTAL:		\$0	\$0	\$0	\$2,475,000	\$0	\$0	\$0	\$2,475,000

**KENTUCKY TRANSPORTATION CABINET
SIX YEAR HIGHWAY PLAN
FY - 2020 THRU FY - 2026**

Item#: 6-20013.00 **Parent#:** 6-20013.00 **Length:** Description: ADDRESS PAVEMENT CONDITION OF AC PAVEMENT
Plan Year: 2018 **Parent Year:** 2018 **Length:** 1.46 **Type of Work:** AM-PAVEMENT
Campbell KY-9 From MP 20.392 To 21.850 **Bridge ID:**

FUND	PHASE	2020	2021	2022	2023	2024	2025	2026	Phase Total
PM	D	\$0	\$0	\$0	\$0	\$225,000	\$0	\$0	\$225,000
PM	C	\$0	\$0	\$0	\$0	\$0	\$2,250,000	\$0	\$2,250,000
FY TOTAL:		\$0	\$0	\$0	\$0	\$225,000	\$2,250,000	\$0	\$2,475,000

Item#: 6-20014.00 **Parent#:** 6-20014.00 **Length:** Description: ADDRESS PAVEMENT CONDITION OF PCC PAVEMENT
Plan Year: 2018 **Parent Year:** 2018 **Length:** 0.61 **Type of Work:** AM-PAVEMENT
Campbell KY-1892 From MP 1.470 To 2.100 **Bridge ID:**

FUND	PHASE	2020	2021	2022	2023	2024	2025	2026	Phase Total
PM	D	\$0	\$0	\$0	\$0	\$250,000	\$0	\$0	\$250,000
PM	C	\$0	\$0	\$0	\$0	\$0	\$2,500,000	\$0	\$2,500,000
FY TOTAL:		\$0	\$0	\$0	\$0	\$250,000	\$2,500,000	\$0	\$2,750,000

Item#: 6-20017.00 **Parent#:** 6-20017.00 **Length:** Description: ADDRESS PAVEMENT CONDITION OF PCC PAVEMENT
Plan Year: 2018 **Parent Year:** 2018 **Length:** 1.68 **Type of Work:** AM-PAVEMENT
Campbell US-27 From MP 8.831 To 10.517 **Bridge ID:**

FUND	PHASE	2020	2021	2022	2023	2024	2025	2026	Phase Total
PM	D	\$0	\$0	\$0	\$0	\$0	\$75,000	\$0	\$75,000
PM	C	\$0	\$0	\$0	\$0	\$0	\$0	\$750,000	\$750,000
FY TOTAL:		\$0	\$0	\$0	\$0	\$0	\$75,000	\$750,000	\$825,000

Item#: 6-20049.00 **Parent#:** 6-20049.00 **Length:** Description: ADDRESS PAVEMENT CONDITION ON KY-8 FROM MILEPOINT 15.97 TO MILEPOINT 19.36
Plan Year: 2018 **Parent Year:** 2018 **Length:** 3.39 **Type of Work:** AM-PAVEMENT
Campbell KY-8 From MP 15.970 To 19.360 **Bridge ID:**

FUND	PHASE	2020	2021	2022	2023	2024	2025	2026	Phase Total
PM	C	\$0	\$0	\$0	\$0	\$0	\$583,000	\$0	\$583,000
FY TOTAL:		\$0	\$0	\$0	\$0	\$0	\$583,000	\$0	\$583,000

Item#: 1-333.00 **Parent#:** 1-333.00 **Length:** Description: CORRECT GEOMETRIC DEFICIENCIES AT INTERSECTION OF US-51/US-62/FRONT ST/ELM
Plan Year: 2012 **Parent Year:** 2012 **Length:** 0.10 **Type of Work:** ST IN BARDWELL TO ADDRESS FLOW, SAFETY, AND ACCESS ISSUES.(12CCR)(18CCN)
Carlisle US-51 From MP 7.800 To 7.900 **Bridge ID:** SAFETY(P)

FUND	PHASE	2020	2021	2022	2023	2024	2025	2026	Phase Total
SPP	C	\$0	\$0	\$0	\$340,000	\$0	\$0	\$0	\$340,000
FY TOTAL:		\$0	\$0	\$0	\$340,000	\$0	\$0	\$0	\$340,000

KENTUCKY TRANSPORTATION CABINET
SIX YEAR HIGHWAY PLAN
FY - 2020 THRU FY - 2026

Item#: 9-397.00 **Parent#:** 9-397.00 **Length:** **Description:** IMPROVE SAFETY AND OPERATIONAL EFFICIENCY OF KY 67 (INDUSTRIAL PARKWAY)
Plan Year: 2018 **Parent Year:** 2018 14.18 **FROM I-64 TO JUST NORTH OF TECHNOLOGY DRIVE.**

Type of Work: SAFETY
Bridge ID:

Carter KY-67 From MP 0.000 To 0.335
Greenup KY-67 From MP 0.000 To 13.039
Boyd KY-67 From MP 0.000 To 0.845

FUND	PHASE	2020	2021	2022	2023	2024	2025	2026	Phase Total
FED	R	\$0	\$0	\$0	\$2,500,000	\$0	\$0	\$0	\$2,500,000
FED	U	\$0	\$0	\$0	\$0	\$2,500,000	\$0	\$0	\$2,500,000
FED	C	\$0	\$0	\$0	\$0	\$0	\$2,000,000	\$5,000,000	\$7,000,000
FY TOTAL:		\$0	\$0	\$0	\$2,500,000	\$2,500,000	\$2,000,000	\$5,000,000	\$12,000,000

Item#: 9-4307.00 **Parent#:** 9-4307.00 **Length:** **Description:** INSTALL GUARDRAIL ON US-60 IN CARTER COUNTY
Plan Year: 2020 **Parent Year:** 2020 0.32 **Type of Work:** SAF-GUARDRAIL

Bridge ID:

Carter US-60 From MP 33.050 To 33.370

FUND	PHASE	2020	2021	2022	2023	2024	2025	2026	Phase Total
GR	C	\$0	\$0	\$66,000	\$0	\$0	\$0	\$0	\$66,000
FY TOTAL:		\$0	\$0	\$66,000	\$0	\$0	\$0	\$0	\$66,000

Item#: 9-4313.00 **Parent#:** 9-4313.00 **Length:** **Description:** INSTALL GUARDRAIL ON KY-1947 IN CARTER COUNTY
Plan Year: 2020 **Parent Year:** 2020 0.13 **Type of Work:** SAF-GUARDRAIL

Bridge ID:

Carter KY-1947 From MP 2.120 To 2.250

FUND	PHASE	2020	2021	2022	2023	2024	2025	2026	Phase Total
GR	C	\$0	\$0	\$0	\$28,000	\$0	\$0	\$0	\$28,000
FY TOTAL:		\$0	\$0	\$0	\$28,000	\$0	\$0	\$0	\$28,000

Item#: 9-4323.00 **Parent#:** 9-4323.00 **Length:** **Description:** INSTALL GUARDRAIL ON KY-182 IN CARTER COUNTY
Plan Year: 2020 **Parent Year:** 2020 0.25 **Type of Work:** SAF-GUARDRAIL

Bridge ID:

Carter KY-182 From MP 8.820 To 9.070

FUND	PHASE	2020	2021	2022	2023	2024	2025	2026	Phase Total
GR	C	\$0	\$0	\$0	\$0	\$0	\$54,000	\$0	\$54,000
FY TOTAL:		\$0	\$0	\$0	\$0	\$0	\$54,000	\$0	\$54,000

**KENTUCKY TRANSPORTATION CABINET
SIX YEAR HIGHWAY PLAN
FY - 2020 THRU FY - 2026**

Item#: 9-4329.00 **Parent#:** 9-4329.00 **Length:** Description: INSTALL GUARDRAIL ON KY-504 IN CARTER COUNTY
Plan Year: 2020 **Parent Year:** 2020 **Length:** 0.22 **Type of Work:** SAF-GUARDRAIL
Carter KY-504 From MP 1.120 To 1.340 **Bridge ID:**

FUND	PHASE	2020	2021	2022	2023	2024	2025	2026	Phase Total
GR	C	\$0	\$48,000	\$0	\$0	\$0	\$0	\$0	\$48,000
FY TOTAL:		\$0	\$48,000	\$0	\$0	\$0	\$0	\$0	\$48,000

Item#: 9-4335.00 **Parent#:** 9-4335.00 **Length:** Description: INSTALL GUARDRAIL ON KY-174 IN CARTER COUNTY
Plan Year: 2020 **Parent Year:** 2020 **Length:** 0.10 **Type of Work:** SAF-GUARDRAIL
Carter KY-174 From MP 5.500 To 5.600 **Bridge ID:**

FUND	PHASE	2020	2021	2022	2023	2024	2025	2026	Phase Total
GR	C	\$0	\$22,000	\$0	\$0	\$0	\$0	\$0	\$22,000
FY TOTAL:		\$0	\$22,000	\$0	\$0	\$0	\$0	\$0	\$22,000

Item#: 9-8311.00 **Parent#:** 9-8311.00 **Length:** Description: IMPROVE SAFETY AT THE EAST CARTER HIGH SCHOOL. (06CCN)(08CCR)(12CCR)
Plan Year: 2006 **Parent Year:** 2006 **Length:** 0.43 **Type of Work:** SAFETY
Carter KY-1 From MP 9.830 To 10.240 **Bridge ID:**

FUND	PHASE	2020	2021	2022	2023	2024	2025	2026	Phase Total
FED	R	\$0	\$650,000	\$0	\$0	\$0	\$0	\$0	\$650,000
FED	U	\$0	\$450,000	\$0	\$0	\$0	\$0	\$0	\$450,000
FED	C	\$0	\$0	\$1,860,000	\$0	\$0	\$0	\$0	\$1,860,000
FY TOTAL:		\$0	\$1,100,000	\$1,860,000	\$0	\$0	\$0	\$0	\$2,960,000

Item#: 9-80050.00 **Parent#:** 9-80050.00 **Length:** Description: IMPROVE US-60 GEOMETRY BEGINNING TERMINI AT NEW CONSTRUCTION AT OLIVE
Plan Year: 2018 **Parent Year:** 2018 **Length:** 1.08 **Type of Work:** RECONSTRUCTION(O)
Carter US-60 From MP 12.400 To 13.500 **Bridge ID:**

FUND	PHASE	2020	2021	2022	2023	2024	2025	2026	Phase Total
FED	D	\$0	\$0	\$0	\$2,140,000	\$0	\$0	\$0	\$2,140,000
FED	R	\$0	\$0	\$0	\$0	\$0	\$3,350,000	\$0	\$3,350,000
FED	U	\$0	\$0	\$0	\$0	\$0	\$2,700,000	\$0	\$2,700,000
FED	C	\$0	\$0	\$0	\$0	\$0	\$0	\$8,780,000	\$8,780,000
FY TOTAL:		\$0	\$0	\$0	\$2,140,000	\$0	\$6,050,000	\$8,780,000	\$16,970,000

**KENTUCKY TRANSPORTATION CABINET
SIX YEAR HIGHWAY PLAN
FY - 2020 THRU FY - 2026**

Item#: 8-8703.00 **Parent#:** 8-8703.00 **Length:** **Description:** RECONSTRUCT BELL HILL FROM MP 10.4 TO MP 11.9.(12CCN)(16CCR)(18CCN)
Plan Year: 2012 **Parent Year:** 2012 1.49 **Type of Work:** RECONSTRUCTION(O)
Casey KY-70 From MP 10.400 To 11.900 **Bridge ID:**

FUND	PHASE	2020	2021	2022	2023	2024	2025	2026	Phase Total
FED	D	\$0	\$0	\$0	\$1,560,000	\$0	\$0	\$0	\$1,560,000
FED	R	\$0	\$0	\$0	\$0	\$0	\$3,420,000	\$0	\$3,420,000
FY TOTAL:		\$0	\$0	\$0	\$1,560,000	\$0	\$3,420,000	\$0	\$4,980,000

Item#: 8-8704.00 **Parent#:** 8-8704.00 **Length:** **Description:** IMPROVE BRUSH CREEK HILL FROM MP 1.8 TO MP 2.8.(12CCN)(16CCR)(18CCN)
Plan Year: 2012 **Parent Year:** 2012 1.00 **Type of Work:** RECONSTRUCTION
Casey KY-49 From MP 1.800 To 2.800 **Bridge ID:**

FUND	PHASE	2020	2021	2022	2023	2024	2025	2026	Phase Total
FED	D	\$0	\$0	\$0	\$1,250,000	\$0	\$0	\$0	\$1,250,000
FY TOTAL:		\$0	\$0	\$0	\$1,250,000	\$0	\$0	\$0	\$1,250,000

Item#: 2-180.20 **Parent#:** 2-180.00 **Length:** **Description:** WIDEN KY 911 TO A 3 LANE FROM THE DEPARTMENT OF DEFENSE RAILROAD TO KY
Plan Year: 2020 **Parent Year:** 2020 1.40 115.(SECTION 2)(D,R,U UNDER 2-180)(2018BOP)
Christian KY-911 From MP 0.448 To 1.844 **Type of Work:** MAJOR WIDENING(O)
Bridge ID:

FUND	PHASE	2020	2021	2022	2023	2024	2025	2026	Phase Total
FED	C	\$0	\$0	\$5,910,000	\$0	\$0	\$0	\$0	\$5,910,000
FY TOTAL:		\$0	\$0	\$5,910,000	\$0	\$0	\$0	\$0	\$5,910,000

Item#: 2-227.00 **Parent#:** 2-227.00 **Length:** **Description:** RECONSTRUCT KY 1007 FROM US 68 TO SANDERSON ROAD IN HOPKINSVILLE.(12CCR)
Plan Year: 2012 **Parent Year:** 2012 1.73 (14CCR)(16CCR)(18CCN)
Christian KY-1007 From MP 0.785 To 2.509 **Type of Work:** RECONSTRUCTION(O)
Bridge ID:

FUND	PHASE	2020	2021	2022	2023	2024	2025	2026	Phase Total
FED	U	\$0	\$0	\$0	\$0	\$3,540,000	\$0	\$0	\$3,540,000
FED	C	\$0	\$0	\$0	\$0	\$0	\$7,610,000	\$0	\$7,610,000
FY TOTAL:		\$0	\$0	\$0	\$0	\$3,540,000	\$7,610,000	\$0	\$11,150,000

**KENTUCKY TRANSPORTATION CABINET
SIX YEAR HIGHWAY PLAN
FY - 2020 THRU FY - 2026**

Item#: 2-381.00 **Parent#:** 2-381.00 **Length:** **Description:** CONSTRUCT NEW CONNECTOR FROM US 41 NEAR THE INDUSTRIAL PARK TO KY 115 SOUTH OF PEMBROKE. (16CCR)(18CCN)
Plan Year: 2016 **Parent Year:** 2016 **Type of Work:** NEW ROUTE(O)
Christian **Bridge ID:**

FUND	PHASE	2020	2021	2022	2023	2024	2025	2026	Phase Total
FED	D	\$500,000	\$0	\$0	\$0	\$0	\$0	\$0	\$500,000
FED	R	\$0	\$0	\$450,000	\$0	\$0	\$0	\$0	\$450,000
FED	U	\$0	\$0	\$790,000	\$0	\$0	\$0	\$0	\$790,000
FED	C	\$0	\$0	\$0	\$5,850,000	\$0	\$0	\$0	\$5,850,000
FY TOTAL:		\$500,000	\$0	\$1,240,000	\$5,850,000	\$0	\$0	\$0	\$7,590,000

Item#: 2-898.00 **Parent#:** 2-898.00 **Length:** **Description:** RECONSTRUCT THE BREATHITT PARKWAY INTERCHANGE AT KY 1682 NORTH OF HOPKINSVILLE. (BREATHITT PARKWAY/FUTURE INTERSTATE SPUR PROJECT) (16CCR) (18CCN)
Plan Year: 2016 **Parent Year:** 2016 0.18 **Type of Work:** RECONSTRUCTION(O)
Christian EB-9004 From MP 11.600 To 11.780 **Bridge ID:**

FUND	PHASE	2020	2021	2022	2023	2024	2025	2026	Phase Total
FED	D	\$0	\$0	\$970,000	\$0	\$0	\$0	\$0	\$970,000
FED	R	\$0	\$0	\$0	\$1,110,000	\$0	\$0	\$0	\$1,110,000
FED	U	\$0	\$0	\$0	\$1,130,000	\$0	\$0	\$0	\$1,130,000
FED	C	\$0	\$0	\$0	\$0	\$0	\$10,530,000	\$0	\$10,530,000
FY TOTAL:		\$0	\$0	\$970,000	\$2,240,000	\$0	\$10,530,000	\$0	\$13,740,000

Item#: 2-899.00 **Parent#:** 2-899.00 **Length:** **Description:** ADDRESS CONGESTION AND MOBILITY OF US 68 FROM KY 91 TO KY 1007 IN HOPKINSVILLE. (18CCN)
Plan Year: 2016 **Parent Year:** 2016 0.90 **Type of Work:** RECONSTRUCTION
Christian US-68 From MP 9.220 To 10.130 **Bridge ID:**

FUND	PHASE	2020	2021	2022	2023	2024	2025	2026	Phase Total
FED	R	\$0	\$0	\$1,840,000	\$0	\$0	\$0	\$0	\$1,840,000
FED	U	\$0	\$0	\$4,050,000	\$0	\$0	\$0	\$0	\$4,050,000
FED	C	\$0	\$0	\$0	\$0	\$5,850,000	\$0	\$0	\$5,850,000
FY TOTAL:		\$0	\$0	\$5,890,000	\$0	\$5,850,000	\$0	\$0	\$11,740,000

**KENTUCKY TRANSPORTATION CABINET
SIX YEAR HIGHWAY PLAN
FY - 2020 THRU FY - 2026**

Item#: 2-8703.00 **Parent#:** 2-8703.00 **Length:** Description: IMPROVE KY-107 FROM GATEWAY LANE TO KY-380.(12CCN)(14CCR)
Plan Year: 2012 **Parent Year:** 2012 **Length:** 0.35 **Type of Work:** MINOR WIDENING(O)
Christian KY-107 From MP 16.823 To 17.169 **Bridge ID:**

FUND	PHASE	2020	2021	2022	2023	2024	2025	2026	Phase Total
FED	R	\$0	\$0	\$1,110,000	\$0	\$0	\$0	\$0	\$1,110,000
FED	U	\$0	\$0	\$0	\$1,410,000	\$0	\$0	\$0	\$1,410,000
FED	C	\$0	\$0	\$0	\$0	\$2,340,000	\$0	\$0	\$2,340,000
FY TOTAL:		\$0	\$0	\$1,110,000	\$1,410,000	\$2,340,000	\$0	\$0	\$4,860,000

Item#: 2-8953.00 **Parent#:** 2-8953.00 **Length:** Description: IMPROVE AND WIDEN KY 115 FROM ANDERSON ROAD (MP 6.87) TO JUST SOUTH OF
Plan Year: 2016 **Parent Year:** 2016 **Length:** 2.75 **Type of Work:** MINOR WIDENING(O)
Christian KY-115 From MP 6.870 To 9.625 **Bridge ID:**

FUND	PHASE	2020	2021	2022	2023	2024	2025	2026	Phase Total
FED	D	\$0	\$1,040,000	\$0	\$0	\$0	\$0	\$0	\$1,040,000
FED	R	\$0	\$0	\$0	\$0	\$0	\$2,020,000	\$0	\$2,020,000
FED	U	\$0	\$0	\$0	\$0	\$0	\$2,540,000	\$0	\$2,540,000
FY TOTAL:		\$0	\$1,040,000	\$0	\$0	\$0	\$4,560,000	\$0	\$5,600,000

Item#: 2-20005.00 **Parent#:** 2-20005.00 **Length:** Description: ADDRESS PAVEMENT CONDITION OF EDWARD T. BREATHITT PENNYRILE PARKWAY
Plan Year: 2018 **Parent Year:** 2018 **Length:** 4.80 **Type of Work:** AM-PAVEMENT (PKY)(P)
Christian EB-9004 From MP 0.000 To 4.719 **Bridge ID:**

FUND	PHASE	2020	2021	2022	2023	2024	2025	2026	Phase Total
PM	D	\$0	\$0	\$0	\$0	\$0	\$400,000	\$0	\$400,000
PM	C	\$0	\$0	\$0	\$0	\$4,000,000	\$0	\$0	\$4,000,000
FY TOTAL:		\$0	\$0	\$0	\$0	\$4,000,000	\$400,000	\$0	\$4,400,000

Item#: 2-20008.00 **Parent#:** 2-20008.00 **Length:** Description: ADDRESS PAVEMENT CONDITION OF EDWARD T. BREATHITT PENNYRILE PARKWAY
Plan Year: 2018 **Parent Year:** 2018 **Length:** 2.06 **Type of Work:** AM-PAVEMENT (PKY)(P)
Christian EB-9004 From MP 4.719 To 6.770 **Bridge ID:**

FUND	PHASE	2020	2021	2022	2023	2024	2025	2026	Phase Total
PM	D	\$0	\$0	\$0	\$0	\$0	\$175,000	\$0	\$175,000
PM	C	\$0	\$0	\$0	\$0	\$0	\$0	\$1,750,000	\$1,750,000
FY TOTAL:		\$0	\$0	\$0	\$0	\$0	\$175,000	\$1,750,000	\$1,925,000

KENTUCKY TRANSPORTATION CABINET
SIX YEAR HIGHWAY PLAN
FY - 2020 THRU FY - 2026

Item#: 2-20010.00 **Parent#:** 2-20010.00 **Length:** **Description:** ADDRESS PAVEMENT CONDITION OF PCC PAVEMENT ON I-24 CARDINAL DIRECTION(S)
Plan Year: 2018 **Parent Year:** 2018 6.29 **FROM MILEPOINT 69.83 TO MILEPOINT 76.142.**
Christian I -24 From MP 69.830 To 76.142 **Type of Work:** AM-PAVEMENT (INT)(P)
Bridge ID:

FUND	PHASE	2020	2021	2022	2023	2024	2025	2026	Phase Total
PM	D	\$0	\$0	\$325,000	\$0	\$0	\$0	\$0	\$325,000
PM	C	\$0	\$0	\$0	\$3,250,000	\$0	\$0	\$0	\$3,250,000
FY TOTAL:		\$0	\$0	\$325,000	\$3,250,000	\$0	\$0	\$0	\$3,575,000

Item#: 2-20012.00 **Parent#:** 2-20012.00 **Length:** **Description:** ADDRESS PAVEMENT CONDITION OF I-24 CARDINAL DIRECTION(S) FROM MILEPOINT
Plan Year: 2018 **Parent Year:** 2018 9.40 **76.142 TO MILEPOINT 85.563.**
Christian I -24 From MP 76.142 To 85.563 **Type of Work:** AM-PAVEMENT (INT)(P)
Bridge ID:

FUND	PHASE	2020	2021	2022	2023	2024	2025	2026	Phase Total
PM	D	\$0	\$475,000	\$0	\$0	\$0	\$0	\$0	\$475,000
PM	C	\$0	\$0	\$4,750,000	\$0	\$0	\$0	\$0	\$4,750,000
FY TOTAL:		\$0	\$475,000	\$4,750,000	\$0	\$0	\$0	\$0	\$5,225,000

Item#: 2-20013.00 **Parent#:** 2-20013.00 **Length:** **Description:** ADDRESS PAVEMENT CONDITION OF PCC PAVEMENT ON I-24 BOTH DIRECTION(S)
Plan Year: 2018 **Parent Year:** 2018 6.42 **FROM MILEPOINT 85.563 TO MILEPOINT 92.**
Christian I -24 From MP 85.563 To 92.000 **Type of Work:** AM-PAVEMENT (INT)(P)
Bridge ID:

FUND	PHASE	2020	2021	2022	2023	2024	2025	2026	Phase Total
PM	D	\$0	\$0	\$0	\$0	\$650,000	\$0	\$0	\$650,000
PM	C	\$0	\$0	\$0	\$0	\$0	\$6,500,000	\$0	\$6,500,000
FY TOTAL:		\$0	\$0	\$0	\$0	\$650,000	\$6,500,000	\$0	\$7,150,000

Item#: 2-20016.00 **Parent#:** 2-20016.00 **Length:** **Description:** ADDRESS PAVEMENT CONDITION OF PCC PAVEMENT
Plan Year: 2018 **Parent Year:** 2018 0.65 **Type of Work:** AM-PAVEMENT
Christian US-68 From MP 10.930 To 11.563 **Bridge ID:**

FUND	PHASE	2020	2021	2022	2023	2024	2025	2026	Phase Total
PM	D	\$0	\$0	\$0	\$0	\$0	\$75,000	\$0	\$75,000
PM	C	\$0	\$0	\$0	\$0	\$0	\$0	\$750,000	\$750,000
FY TOTAL:		\$0	\$0	\$0	\$0	\$0	\$75,000	\$750,000	\$825,000

**KENTUCKY TRANSPORTATION CABINET
SIX YEAR HIGHWAY PLAN
FY - 2020 THRU FY - 2026**

Item#: 2-80000.00 **Parent#:** 2-80000.00 **Length:** **Description:** RESURFACING ON KY 115 FROM CARNEAL LANE TO US 41
Plan Year: 2018 **Parent Year:** 2018 7.52 **Type of Work:** AM-PAVEMENT
Christian KY-115 From MP 3.137 To 10.662 **Bridge ID:**

FUND	PHASE	2020	2021	2022	2023	2024	2025	2026	Phase Total
PM	C	\$803,000	\$0	\$0	\$0	\$0	\$0	\$0	\$803,000
FY TOTAL:		\$803,000	\$0	\$0	\$0	\$0	\$0	\$0	\$803,000

Item#: 2-80001.00 **Parent#:** 2-80001.00 **Length:** **Description:** US 41A NEW TURNING LANE NORTHBOUND AT EXISTING MEDIAN CROSSOVER NEAR
Plan Year: 2018 **Parent Year:** 2018 0.05 **Type of Work:** NEW INTERCHANGE(O)
Christian US-41-A From MP 11.350 To 11.400 **Bridge ID:**

FUND	PHASE	2020	2021	2022	2023	2024	2025	2026	Phase Total
SPP	D	\$0	\$0	\$0	\$10,000	\$0	\$0	\$0	\$10,000
SPP	C	\$0	\$0	\$0	\$0	\$70,000	\$0	\$0	\$70,000
FY TOTAL:		\$0	\$0	\$0	\$10,000	\$70,000	\$0	\$0	\$80,000

Item#: 7-4310.00 **Parent#:** 7-4310.00 **Length:** **Description:** INSTALL GUARDRAIL ON KY-2888 IN CLARK COUNTY
Plan Year: 2020 **Parent Year:** 2020 0.15 **Type of Work:** SAF-GUARDRAIL
Clark KY-2888 From MP 0.700 To 0.850 **Bridge ID:**

FUND	PHASE	2020	2021	2022	2023	2024	2025	2026	Phase Total
GR	C	\$0	\$0	\$0	\$0	\$0	\$0	\$32,000	\$32,000
FY TOTAL:		\$0	\$0	\$0	\$0	\$0	\$0	\$32,000	\$32,000

Item#: 7-8401.00 **Parent#:** 7-8401.00 **Length:** **Description:** EXTEND THE WINCHESTER EAST BYPASS (KY 1958) FROM IRVINE ROAD (KY 89) TO KY
Plan Year: 2008 **Parent Year:** 2008 3.26 **Type of Work:** NEW ROUTE(O)
Clark
Clark

FUND	PHASE	2020	2021	2022	2023	2024	2025	2026	Phase Total
FED	C	\$0	\$0	\$0	\$0	\$36,080,000	\$0	\$0	\$36,080,000
FY TOTAL:		\$0	\$0	\$0	\$0	\$36,080,000	\$0	\$0	\$36,080,000

KENTUCKY TRANSPORTATION CABINET
SIX YEAR HIGHWAY PLAN
FY - 2020 THRU FY - 2026

Item#: 7-8639.00 **Parent#:** 7-8639.00 **Length:** **Description:** EXTEND FULTON ROAD. (BY COUNTY)(10CCN)(18CCN)
Plan Year: 2010 **Parent Year:** 2010 0.34 **Type of Work:** NEW ROUTE
Clark **Bridge ID:**
Clark

FUND	PHASE	2020	2021	2022	2023	2024	2025	2026	Phase Total
FED	C	\$0	\$0	\$1,780,000	\$0	\$0	\$0	\$0	\$1,780,000
FY TOTAL:		\$0	\$0	\$1,780,000	\$0	\$0	\$0	\$0	\$1,780,000

Item#: 7-8952.00 **Parent#:** 7-8952.00 **Length:** **Description:** RECONSTRUCT US 60 FOR SAFETY IMPROVEMENTS FROM I-64 IN CLARK COUNTY (MP 14.210)) TO 500 FEET WEST OF SEWELL SHOP ROAD (MP 17.032).(16CCN)(18CCN)
Plan Year: 2016 **Parent Year:** 2016 2.81 **Type of Work:** AIR QUALITY(P)
Clark **Bridge ID:**
Clark US-60 From MP 14.210 To 17.032

FUND	PHASE	2020	2021	2022	2023	2024	2025	2026	Phase Total
FED	D	\$0	\$0	\$0	\$2,080,000	\$0	\$0	\$0	\$2,080,000
FED	R	\$0	\$0	\$0	\$0	\$0	\$4,060,000	\$0	\$4,060,000
FED	U	\$0	\$0	\$0	\$0	\$0	\$3,940,000	\$0	\$3,940,000
FED	C	\$0	\$0	\$0	\$0	\$0	\$0	\$14,000,000	\$14,000,000
FY TOTAL:		\$0	\$0	\$0	\$2,080,000	\$0	\$8,000,000	\$14,000,000	\$24,080,000

Item#: 7-20004.00 **Parent#:** 7-20004.00 **Length:** **Description:** ADDRESS PAVEMENT CONDITION OF I-64 BOTH DIRECTION(S) FROM MILEPOINT 89.48 TO MILEPOINT 94.65.
Plan Year: 2018 **Parent Year:** 2018 5.18 **Type of Work:** AM-PAVEMENT (INT)(P)
Clark **Bridge ID:**
Clark I-64 From MP 89.480 To 94.650

FUND	PHASE	2020	2021	2022	2023	2024	2025	2026	Phase Total
PM	D	\$0	\$630,000	\$0	\$0	\$0	\$0	\$0	\$630,000
PM	C	\$0	\$0	\$3,000,000	\$3,300,000	\$0	\$0	\$0	\$6,300,000
FY TOTAL:		\$0	\$630,000	\$3,000,000	\$3,300,000	\$0	\$0	\$0	\$6,930,000

Item#: 7-20005.00 **Parent#:** 7-20005.00 **Length:** **Description:** ADDRESS PAVEMENT CONDITION OF I-64 BOTH DIRECTION(S) FROM MILEPOINT 94.65 TO MILEPOINT 98.1.
Plan Year: 2018 **Parent Year:** 2018 3.46 **Type of Work:** AM-PAVEMENT (INT)(P)
Clark **Bridge ID:**
Clark I-64 From MP 94.650 To 98.100

FUND	PHASE	2020	2021	2022	2023	2024	2025	2026	Phase Total
PM	D	\$0	\$0	\$0	\$0	\$525,000	\$0	\$0	\$525,000
PM	C	\$0	\$0	\$0	\$0	\$0	\$5,250,000	\$0	\$5,250,000
FY TOTAL:		\$0	\$0	\$0	\$0	\$525,000	\$5,250,000	\$0	\$5,775,000

KENTUCKY TRANSPORTATION CABINET
SIX YEAR HIGHWAY PLAN
FY - 2020 THRU FY - 2026

Item#: 7-20007.00 **Parent#:** 7-20007.00 **Length:** **Description:** ADDRESS PAVEMENT CONDITION OF BERT T. COMBS MOUNTAIN PARKWAY CARDINAL
Plan Year: 2018 **Parent Year:** 2018 1.61 **DIRECTION(S) FROM MILEPOINT 10.3 TO MILEPOINT 11.913**
Clark KY-9000 From MP 10.300 To 11.913 **Type of Work:** AM-PAVEMENT (PRI)(P)
Bridge ID:

FUND	PHASE	2020	2021	2022	2023	2024	2025	2026	Phase Total
PM	D	\$0	\$65,000	\$0	\$0	\$0	\$0	\$0	\$65,000
PM	C	\$0	\$650,000	\$0	\$0	\$0	\$0	\$0	\$650,000
FY TOTAL:		\$0	\$715,000	\$0	\$0	\$0	\$0	\$0	\$715,000

Item#: 11-4352.00 **Parent#:** 11-4352.00 **Length:** **Description:** INSTALL GUARDRAIL ON KY-11 IN CLAY COUNTY
Plan Year: 2020 **Parent Year:** 2020 0.60 **Type of Work:** SAF-GUARDRAIL
Clay KY-11 From MP 3.380 To 3.980 **Bridge ID:**

FUND	PHASE	2020	2021	2022	2023	2024	2025	2026	Phase Total
GR	C	\$0	\$0	\$0	\$0	\$126,000	\$0	\$0	\$126,000
FY TOTAL:		\$0	\$0	\$0	\$0	\$126,000	\$0	\$0	\$126,000

Item#: 11-4367.00 **Parent#:** 11-4367.00 **Length:** **Description:** INSTALL GUARDRAIL ON KY-11 IN CLAY COUNTY
Plan Year: 2020 **Parent Year:** 2020 0.43 **Type of Work:** SAF-GUARDRAIL
Clay KY-11 From MP 5.610 To 6.040 **Bridge ID:**

FUND	PHASE	2020	2021	2022	2023	2024	2025	2026	Phase Total
GR	C	\$0	\$0	\$0	\$0	\$92,000	\$0	\$0	\$92,000
FY TOTAL:		\$0	\$0	\$0	\$0	\$92,000	\$0	\$0	\$92,000

Item#: 11-4368.00 **Parent#:** 11-4368.00 **Length:** **Description:** INSTALL GUARDRAIL ON KY-11 IN CLAY COUNTY
Plan Year: 2020 **Parent Year:** 2020 0.25 **Type of Work:** SAF-GUARDRAIL
Clay KY-11 From MP 6.070 To 6.310 **Bridge ID:**

FUND	PHASE	2020	2021	2022	2023	2024	2025	2026	Phase Total
GR	C	\$0	\$0	\$0	\$0	\$51,000	\$0	\$0	\$51,000
FY TOTAL:		\$0	\$0	\$0	\$0	\$51,000	\$0	\$0	\$51,000

Item#: 11-4417.00 **Parent#:** 11-4417.00 **Length:** **Description:** INSTALL GUARDRAIL ON KY-11 IN CLAY COUNTY
Plan Year: 2020 **Parent Year:** 2020 0.14 **Type of Work:** SAF-GUARDRAIL
Clay KY-11 From MP 5.470 To 5.610 **Bridge ID:**

FUND	PHASE	2020	2021	2022	2023	2024	2025	2026	Phase Total
GR	C	\$0	\$0	\$0	\$0	\$0	\$0	\$29,000	\$29,000
FY TOTAL:		\$0	\$0	\$0	\$0	\$0	\$0	\$29,000	\$29,000

**KENTUCKY TRANSPORTATION CABINET
SIX YEAR HIGHWAY PLAN
FY - 2020 THRU FY - 2026**

Item#: 2-229.00 **Parent#:** 2-229.00 **Length:** 0.10 **Description:** RECONSTRUCT INTERSECTION AT FAIRVIEW DRIVE (KY 3143) AND KY 298. (12CCR)
Plan Year: 2012 **Parent Year:** 2012 **Type of Work:** SAFETY(P)
Daviess KY-298 From MP 7.700 To 7.800 **Bridge ID:**

FUND	PHASE	2020	2021	2022	2023	2024	2025	2026	Phase Total
FED	R	\$0	\$0	\$0	\$670,000	\$0	\$0	\$0	\$670,000
FED	U	\$0	\$0	\$0	\$1,090,000	\$0	\$0	\$0	\$1,090,000
FED	C	\$0	\$0	\$0	\$0	\$2,170,000	\$0	\$0	\$2,170,000
FY TOTAL:		\$0	\$0	\$0	\$1,760,000	\$2,170,000	\$0	\$0	\$3,930,000

Item#: 2-4317.00 **Parent#:** 2-4317.00 **Length:** 0.20 **Description:** INSTALL GUARDRAIL ON KY-144 IN DAVIESS COUNTY
Plan Year: 2020 **Parent Year:** 2020 **Type of Work:** SAF-GUARDRAIL
Daviess KY-144 From MP 12.900 To 13.100 **Bridge ID:**

FUND	PHASE	2020	2021	2022	2023	2024	2025	2026	Phase Total
GR	C	\$0	\$43,000	\$0	\$0	\$0	\$0	\$0	\$43,000
FY TOTAL:		\$0	\$43,000	\$0	\$0	\$0	\$0	\$0	\$43,000

Item#: 2-8813.00 **Parent#:** 2-8813.00 **Length:** 0.01 **Description:** GRAVES LANE BRIDGE REPLACEMENT-0.2 MI E JCT KY 405 (MM 1.005-1.009) OVER ALLGOOD DITCH. (14CCN) 030C00016N
Plan Year: 2014 **Parent Year:** 2014 **Type of Work:** AM-BRIDGE (P)
Daviess CR-1053 From MP 1.000 To 1.014 **Bridge ID:** 030C00016N

FUND	PHASE	2020	2021	2022	2023	2024	2025	2026	Phase Total
BR	C	\$350,000	\$0	\$0	\$0	\$0	\$0	\$0	\$350,000
FY TOTAL:		\$350,000	\$0	\$0	\$0	\$0	\$0	\$0	\$350,000

Item#: 2-8854.00 **Parent#:** 2-8854.00 **Length:** 1.13 **Description:** IMPROVE MOBILITY AND INCREASE CAPACITY ON KY-3143 FROM KY-3335 TO KY 54. (14CCN)
Plan Year: 2014 **Parent Year:** 2014 **Type of Work:** MINOR WIDENING
Daviess KY-3143 From MP 1.829 To 2.958 **Bridge ID:**

FUND	PHASE	2020	2021	2022	2023	2024	2025	2026	Phase Total
FED	D	\$0	\$0	\$820,000	\$0	\$0	\$0	\$0	\$820,000
FED	R	\$0	\$0	\$0	\$0	\$3,160,000	\$0	\$0	\$3,160,000
FED	U	\$0	\$0	\$0	\$0	\$3,650,000	\$0	\$0	\$3,650,000
FED	C	\$0	\$0	\$0	\$0	\$0	\$0	\$7,600,000	\$7,600,000
FY TOTAL:		\$0	\$0	\$820,000	\$0	\$6,810,000	\$0	\$7,600,000	\$15,230,000

**KENTUCKY TRANSPORTATION CABINET
SIX YEAR HIGHWAY PLAN
FY - 2020 THRU FY - 2026**

Item#: 2-20019.00 **Parent#:** 2-20019.00 **Length:**
Plan Year: 2018 **Parent Year:** 2018 **Length:** 1.98 **Description:** ADDRESS PAVEMENT CONDITION OF PCC PAVEMENT
Daviess KY-2155 From MP 0.000 To 1.991 **Type of Work:** AM-PAVEMENT
Bridge ID:

FUND	PHASE	2020	2021	2022	2023	2024	2025	2026	Phase Total
PM	D	\$0	\$150,000	\$0	\$0	\$0	\$0	\$0	\$150,000
PM	C	\$0	\$1,500,000	\$0	\$0	\$0	\$0	\$0	\$1,500,000
FY TOTAL:		\$0	\$1,650,000	\$0	\$0	\$0	\$0	\$0	\$1,650,000

Item#: 3-7030.10 **Parent#:** 3-7030.00 **Length:**
Plan Year: 2006 **Parent Year:** 2006 **Length:** 0.90 **Description:** RECONSTRUCT KY-70/KY-259 FROM 0.36 MILE NORTH GREEN RIVER BRIDGE AT BROWNSVILLE TO 0.42 MILE NORTH OF THE KY-70/KY-259 INTERSECTION.(06CCR)(2004BOPC)(12CCR)(14CCR)(18CCN)
Edmonson KY-259 From MP 11.676 To 12.096 **Type of Work:** SPOT IMPROVEMENTS(O)
Edmonson KY-70 From MP 9.939 To 10.401 **Bridge ID:**

FUND	PHASE	2020	2021	2022	2023	2024	2025	2026	Phase Total
FED	R	\$0	\$2,170,000	\$0	\$0	\$0	\$0	\$0	\$2,170,000
FED	U	\$0	\$1,930,000	\$0	\$0	\$0	\$0	\$0	\$1,930,000
FED	C	\$0	\$0	\$0	\$6,930,000	\$0	\$0	\$0	\$6,930,000
FY TOTAL:		\$0	\$4,100,000	\$0	\$6,930,000	\$0	\$0	\$0	\$11,030,000

Item#: 3-20012.00 **Parent#:** 3-20012.00 **Length:**
Plan Year: 2018 **Parent Year:** 2018 **Length:** 2.30 **Description:** ADDRESS PAVEMENT CONDITION OF I-65 NON-CARDINAL DIRECTION(S) FROM MILEPOINT 43.6 TO MILEPOINT 45.935.
Edmonson I-65 From MP 43.600 To 45.935 **Type of Work:** AM-PAVEMENT (INT)(P)
Bridge ID:

FUND	PHASE	2020	2021	2022	2023	2024	2025	2026	Phase Total
PM	D	\$0	\$0	\$0	\$0	\$0	\$100,000	\$0	\$100,000
PM	C	\$0	\$0	\$0	\$0	\$0	\$0	\$1,000,000	\$1,000,000
FY TOTAL:		\$0	\$0	\$0	\$0	\$0	\$100,000	\$1,000,000	\$1,100,000

Item#: 3-20022.00 **Parent#:** 3-20022.00 **Length:**
Plan Year: 2018 **Parent Year:** 2018 **Length:** 7.97 **Description:** ADDRESS PAVEMENT CONDITION ON US-31W FROM MILEPOINT 0.00 TO MILEPOINT 7.996
Edmonson US-31-W From MP 0.000 To 7.996 **Type of Work:** AM-PAVEMENT
Bridge ID:

FUND	PHASE	2020	2021	2022	2023	2024	2025	2026	Phase Total
PM	D	\$0	\$0	\$0	\$0	\$0	\$140,000	\$0	\$140,000
PM	C	\$0	\$0	\$0	\$0	\$0	\$0	\$1,400,000	\$1,400,000
FY TOTAL:		\$0	\$0	\$0	\$0	\$0	\$140,000	\$1,400,000	\$1,540,000

**KENTUCKY TRANSPORTATION CABINET
SIX YEAR HIGHWAY PLAN
FY - 2020 THRU FY - 2026**

Item#: 7-252.00 **Parent#:** 7-252.00 **Length:** Description: IMPROVE NEWTOWN PIKE FROM KY-4 TO I-75. (16CCR)(18CCR)(SEE 7-252.01 FOR
Plan Year: 2000 **Parent Year:** 2000 1.73 BREAKOUT SECTION LET TO CONSTRUCTION IN MAY 2010)
Type of Work: MAJOR WIDENING
Bridge ID:

Fayette KY-922 From MP 1.470 To 3.220

FUND	PHASE	2020	2021	2022	2023	2024	2025	2026	Phase Total
FED	R	\$0	\$4,400,000	\$0	\$0	\$0	\$0	\$0	\$4,400,000
FED	U	\$0	\$5,930,000	\$0	\$0	\$0	\$0	\$0	\$5,930,000
FED	C	\$0	\$0	\$0	\$0	\$17,310,000	\$0	\$0	\$17,310,000
FY TOTAL:		\$0	\$10,330,000	\$0	\$0	\$17,310,000	\$0	\$0	\$27,640,000

Item#: 7-357.17 **Parent#:** 7-357.17 **Length:** Description: OPERATION OF VALLEY VIEW FERRY AT KY RIVER.
Plan Year: 2014 **Parent Year:** 2014 0.04 **Type of Work:** FERRY OPERATION(P)
Bridge ID:

Fayette KY-169 From MP 0.000 To 0.100
Madison KY-169 From MP 12.411 To 12.449

FUND	PHASE	2020	2021	2022	2023	2024	2025	2026	Phase Total
SPP	C	\$0	\$332,900	\$332,900	\$332,900	\$332,900	\$332,900	\$332,900	\$1,997,400
FY TOTAL:		\$0	\$332,900	\$332,900	\$332,900	\$332,900	\$332,900	\$332,900	\$1,997,400

Item#: 7-412.00 **Parent#:** 7-412.00 **Length:** Description: REPLACE L&N RAILROAD BRIDGE OVERPASS (MP 8.378), IMPROVE DRAINAGE AND
Plan Year: 2012 **Parent Year:** 2012 0.17 TYPICAL SECTION ON US 27 (NORTH BROADWAY)(12CCR)(14CCR)(16CCR)(18CCN)
Type of Work: RECONSTRUCTION(O)
Bridge ID:

Fayette US-27 From MP 8.324 To 8.450

FUND	PHASE	2020	2021	2022	2023	2024	2025	2026	Phase Total
FED	R	\$0	\$0	\$2,960,000	\$0	\$0	\$0	\$0	\$2,960,000
FED	U	\$0	\$0	\$1,810,000	\$0	\$0	\$0	\$0	\$1,810,000
FED	C	\$0	\$0	\$0	\$0	\$0	\$12,130,000	\$0	\$12,130,000
FY TOTAL:		\$0	\$0	\$4,770,000	\$0	\$0	\$12,130,000	\$0	\$16,900,000

Item#: 7-438.00 **Parent#:** 7-438.00 **Length:** Description: REDUCE CONGESTION ON KY-4 (NEW CIRCLE RD) FROM TRADE CENTER DR TO
Plan Year: 2018 **Parent Year:** 2018 1.31 WOODHILL DR.
Type of Work: MAJOR WIDENING
Bridge ID:

Fayette KY-4 From MP 13.195 To 14.508

FUND	PHASE	2020	2021	2022	2023	2024	2025	2026	Phase Total
FED	D	\$0	\$0	\$0	\$0	\$2,080,000	\$0	\$0	\$2,080,000
FY TOTAL:		\$0	\$0	\$0	\$0	\$2,080,000	\$0	\$0	\$2,080,000

KENTUCKY TRANSPORTATION CABINET
SIX YEAR HIGHWAY PLAN
FY - 2020 THRU FY - 2026

Item#: 7-439.00 **Parent#:** 7-439.00 **Length:** Description: NEW CIRCLE RD: IMPROVE SAFETY AND REDUCE CONGESTION FROM US-68
Plan Year: 2018 **Parent Year:** 2018 2.11 (HARRODSBURG RD) TO US-60 (VERSAILLES RD). SEE SEGMENTS 2A & 2B IN AUGUST,
1998 ADVANCE PLANNING STUDY.
Type of Work: MINOR WIDENING(O)
Bridge ID:

Fayette KY-4 From MP 2.224 To 4.335

FUND	PHASE	2020	2021	2022	2023	2024	2025	2026	Phase Total
FED	D	\$0	\$0	\$0	\$0	\$2,290,000	\$0	\$0	\$2,290,000
FY TOTAL:		\$0	\$0	\$0	\$0	\$2,290,000	\$0	\$0	\$2,290,000

Item#: 7-8340.00 **Parent#:** 7-8340.00 **Length:** Description: SCOPING STUDY TO RECONSTRUCT/WIDEN US-60/WINCHESTER ROAD TO FOUR LANES.
Plan Year: 2006 **Parent Year:** 2006 0.91 (06CCN)(12CCR)(18CCN)
Type of Work: SCOPING STUDY(O)
Bridge ID:

Fayette US-60 From MP 12.500 To 13.400

FUND	PHASE	2020	2021	2022	2023	2024	2025	2026	Phase Total
SPP	P	\$0	\$260,000	\$0	\$0	\$0	\$0	\$0	\$260,000
FY TOTAL:		\$0	\$260,000	\$0	\$0	\$0	\$0	\$0	\$260,000

Item#: 7-8801.00 **Parent#:** 7-8801.00 **Length:** Description: SOUND BARRIERS ALONG OUTER LOOP OF NEW CIRCLE ROAD BETWEEN TATES
Plan Year: 2014 **Parent Year:** 2014 1.23 CREEK ROAD AND NICHOLASVILLE ROAD. (14CCN)(18CCN)
Type of Work: TRANSP ENHANCEMENT(P)
Bridge ID:

Fayette KY-4 From MP 17.778 To 18.997

FUND	PHASE	2020	2021	2022	2023	2024	2025	2026	Phase Total
SPP	C	\$4,600,000	\$0	\$0	\$0	\$0	\$0	\$0	\$4,600,000
FY TOTAL:		\$4,600,000	\$0	\$0	\$0	\$0	\$0	\$0	\$4,600,000

Item#: 7-8902.00 **Parent#:** 7-8902.00 **Length:** Description: INCREASE CAPACITY AND MODERNIZE LIBERTY ROAD FROM GRAFTONS MILL LANE TO
Plan Year: 2016 **Parent Year:** 2016 1.15 NEW CIRCLE ROAD
Type of Work: MAJOR WIDENING
Bridge ID:

Fayette KY-1927 From MP 0.000 To 1.145

FUND	PHASE	2020	2021	2022	2023	2024	2025	2026	Phase Total
FED	R	\$0	\$0	\$4,300,000	\$0	\$0	\$0	\$0	\$4,300,000
FED	U	\$0	\$0	\$4,330,000	\$0	\$0	\$0	\$0	\$4,330,000
FED	C	\$0	\$0	\$0	\$0	\$0	\$11,700,000	\$0	\$11,700,000
FY TOTAL:		\$0	\$0	\$8,630,000	\$0	\$0	\$11,700,000	\$0	\$20,330,000

**KENTUCKY TRANSPORTATION CABINET
SIX YEAR HIGHWAY PLAN
FY - 2020 THRU FY - 2026**

Item#: 7-8909.00 **Parent#:** 7-8909.00 **Length:** 6.68 **Description:** IMPROVE CAPACITY ON I-64/I-75 FROM THE SOUTHERN I-64/I-75 INTERCHANGE TO THE NORTHERN I-64/I-75 INTERCHANGE. (NEED PBFS PROJECT)
Plan Year: 2016 **Parent Year:** 2016
Type of Work: MAJOR WIDENING
Bridge ID:
Fayette I-75 From MP 111.000 To 117.665

FUND	PHASE	2020	2021	2022	2023	2024	2025	2026	Phase Total
FED	D	\$0	\$750,000	\$0	\$0	\$0	\$0	\$0	\$750,000
FED	R	\$0	\$0	\$1,000,000	\$0	\$0	\$0	\$0	\$1,000,000
FED	U	\$0	\$0	\$1,000,000	\$0	\$0	\$0	\$0	\$1,000,000
FED	C	\$0	\$0	\$0	\$0	\$15,000,000	\$0	\$0	\$15,000,000
FY TOTAL:		\$0	\$750,000	\$2,000,000	\$0	\$15,000,000	\$0	\$0	\$17,750,000

Item#: 7-20008.00 **Parent#:** 7-20008.00 **Length:** 2.98 **Description:** ADDRESS PAVEMENT CONDITION OF I-64 NON-CARDINAL DIRECTION(S) FROM MILEPOINT 71 TO MILEPOINT 73.94
Plan Year: 2018 **Parent Year:** 2018
Type of Work: AM-PAVEMENT (INT)(P)
Bridge ID:
Fayette I-64 From MP 71.000 To 73.940

FUND	PHASE	2020	2021	2022	2023	2024	2025	2026	Phase Total
PM	D	\$0	\$0	\$0	\$0	\$390,000	\$0	\$0	\$390,000
PM	C	\$0	\$0	\$0	\$0	\$0	\$3,900,000	\$0	\$3,900,000
FY TOTAL:		\$0	\$0	\$0	\$0	\$390,000	\$3,900,000	\$0	\$4,290,000

Item#: 7-20010.00 **Parent#:** 7-20010.00 **Length:** 1.15 **Description:** ADDRESS PAVEMENT CONDITION OF PCC PAVEMENT ON I-64 BOTH DIRECTION(S) FROM MILEPOINT 81.037 TO MILEPOINT 82.19
Plan Year: 2018 **Parent Year:** 2018
Type of Work: AM-PAVEMENT (INT)(P)
Bridge ID:
Fayette I-64 From MP 81.037 To 82.190

FUND	PHASE	2020	2021	2022	2023	2024	2025	2026	Phase Total
PM	D	\$0	\$175,000	\$0	\$0	\$0	\$0	\$0	\$175,000
PM	C	\$0	\$1,750,000	\$0	\$0	\$0	\$0	\$0	\$1,750,000
FY TOTAL:		\$0	\$1,925,000	\$0	\$0	\$0	\$0	\$0	\$1,925,000

Item#: 7-20011.00 **Parent#:** 7-20011.00 **Length:** 7.24 **Description:** ADDRESS PAVEMENT CONDITION OF I-64 BOTH DIRECTION(S) FROM MILEPOINT 82.19 TO MILEPOINT 89.48. (18CCR)
Plan Year: 2018 **Parent Year:** 2018
Type of Work: AM-PAVEMENT (INT)(P)
Bridge ID:
Fayette I-64 From MP 82.190 To 89.480

FUND	PHASE	2020	2021	2022	2023	2024	2025	2026	Phase Total
PM	D	\$0	\$870,000	\$0	\$0	\$0	\$0	\$0	\$870,000
PM	C	\$0	\$0	\$4,000,000	\$4,700,000	\$0	\$0	\$0	\$8,700,000
FY TOTAL:		\$0	\$870,000	\$4,000,000	\$4,700,000	\$0	\$0	\$0	\$9,570,000

KENTUCKY TRANSPORTATION CABINET
SIX YEAR HIGHWAY PLAN
FY - 2020 THRU FY - 2026

Item#: 7-20013.00 **Parent#:** 7-20013.00 **Length:** **Description:** ADDRESS PAVEMENT CONDITION OF I-75 BOTH DIRECTION(S) FROM MILEPOINT 107.453 TO MILEPOINT 110.213
Plan Year: 2018 **Parent Year:** 2018 2.76 **Type of Work:** AM-PAVEMENT (INT)(P)
Fayette I-75 From MP 107.453 To 110.213 **Bridge ID:**

FUND	PHASE	2020	2021	2022	2023	2024	2025	2026	Phase Total
PM	D	\$0	\$540,000	\$0	\$0	\$0	\$0	\$0	\$540,000
PM	C	\$0	\$5,400,000	\$0	\$0	\$0	\$0	\$0	\$5,400,000
FY TOTAL:		\$0	\$5,940,000	\$0	\$0	\$0	\$0	\$0	\$5,940,000

Item#: 9-4305.00 **Parent#:** 9-4305.00 **Length:** **Description:** INSTALL GUARDRAIL ON KY-111 IN FLEMING COUNTY
Plan Year: 2020 **Parent Year:** 2020 0.30 **Type of Work:** SAF-GUARDRAIL
Fleming KY-111 From MP 5.700 To 6.000 **Bridge ID:**

FUND	PHASE	2020	2021	2022	2023	2024	2025	2026	Phase Total
GR	C	\$0	\$0	\$64,000	\$0	\$0	\$0	\$0	\$64,000
FY TOTAL:		\$0	\$0	\$64,000	\$0	\$0	\$0	\$0	\$64,000

Item#: 9-80051.00 **Parent#:** 9-80051.00 **Length:** **Description:** IMPROVE SAFETY AND SIGHT DISTANCE ON KY-32 BEGINNING AT 0.4 MILES WEST OF FLEMING/ROWAN CO LINE AND ENDING 0.3 MILES EAST OF THE LINE.(18CCN)
Plan Year: 2018 **Parent Year:** 2018 0.75 **Type of Work:** SAFETY(P)
Fleming KY-32 From MP 27.893 To 28.293 **Bridge ID:**
Rowan KY-32 From MP 0.000 To 0.300

FUND	PHASE	2020	2021	2022	2023	2024	2025	2026	Phase Total
FED	P	\$0	\$0	\$50,000	\$0	\$0	\$0	\$0	\$50,000
FED	D	\$0	\$0	\$0	\$840,000	\$0	\$0	\$0	\$840,000
FED	R	\$0	\$0	\$0	\$0	\$0	\$1,160,000	\$0	\$1,160,000
FED	U	\$0	\$0	\$0	\$0	\$0	\$850,000	\$0	\$850,000
FED	C	\$0	\$0	\$0	\$0	\$0	\$0	\$8,520,000	\$8,520,000
FY TOTAL:		\$0	\$0	\$50,000	\$840,000	\$0	\$2,010,000	\$8,520,000	\$11,420,000

Item#: 12-191.00 **Parent#:** 12-191.00 **Length:** **Description:** IMPROVE SAFETY AND ACCESS ON US-23 BETWEEN KY-80 AND KY-3384.
Plan Year: 2012 **Parent Year:** 2012 1.02 **Type of Work:** SAFETY
Floyd US-23 From MP 12.775 To 13.775 **Bridge ID:**

FUND	PHASE	2020	2021	2022	2023	2024	2025	2026	Phase Total
FED	C	\$0	\$0	\$0	\$0	\$0	\$0	\$1,880,000	\$1,880,000
FY TOTAL:		\$0	\$0	\$0	\$0	\$0	\$0	\$1,880,000	\$1,880,000

**KENTUCKY TRANSPORTATION CABINET
SIX YEAR HIGHWAY PLAN
FY - 2020 THRU FY - 2026**

Item#: 12-195.00 **Parent#:** 12-195.00 **Length:** 1.55 **Description:** IMPROVE SAFETY AND REDUCE CONGESTION FROM BRANHAM'S CREEK TO JOHN M. STUMBO SCHOOL. (12CCR)(16CCR)
Plan Year: 2012 **Parent Year:** 2012 **Type of Work:** SPOT IMPROVEMENTS
Floyd KY-979 From MP 12.398 To 13.950 **Bridge ID:**

FUND	PHASE	2020	2021	2022	2023	2024	2025	2026	Phase Total
FED	R	\$0	\$2,500,000	\$0	\$0	\$0	\$0	\$0	\$2,500,000
FED	U	\$0	\$2,000,000	\$0	\$0	\$0	\$0	\$0	\$2,000,000
FED	C	\$0	\$0	\$0	\$4,705,000	\$4,705,000	\$0	\$0	\$9,410,000
FY TOTAL:		\$0	\$4,500,000	\$0	\$4,705,000	\$4,705,000	\$0	\$0	\$13,910,000

Item#: 12-301.20 **Parent#:** 12-301.00 **Length:** 4.64 **Description:** IMPROVE THE MINNIE-HAROLD CONNECTOR FROM LITTLE MUD CREEK RD TO THE MOUTH OF TACKETT CREEK (ALT.3B SEC.2)(08CCN)(10CCR)(12CCR)(14CCR)(18CCR)
Plan Year: 1998 **Parent Year:** 1998 **Type of Work:** NEW ROUTE(O)
Floyd
Floyd **Bridge ID:**

FUND	PHASE	2020	2021	2022	2023	2024	2025	2026	Phase Total
SPP	C	\$0	\$0	\$35,000,000	\$0	\$0	\$0	\$0	\$35,000,000
FY TOTAL:		\$0	\$0	\$35,000,000	\$0	\$0	\$0	\$0	\$35,000,000

Item#: 12-1119.00 **Parent#:** 12-1119.00 **Length:** 0.15 **Description:** ADDRESS DEFICIENCIES OF BRIDGE OVER LEVISA FORK ON KY 2557 AT JCT US 23 IN JUSTELL. (036B00040N)
Plan Year: 2014 **Parent Year:** 2014 **Type of Work:** AM-BRIDGE (P)
Floyd KY-2557 From MP 0.152 To 0.298 **Bridge ID:** 036B00040N

FUND	PHASE	2020	2021	2022	2023	2024	2025	2026	Phase Total
BR	D	\$0	\$0	\$60,000	\$0	\$0	\$0	\$0	\$60,000
BR	C	\$0	\$0	\$0	\$3,690,000	\$0	\$0	\$0	\$3,690,000
FY TOTAL:		\$0	\$0	\$60,000	\$3,690,000	\$0	\$0	\$0	\$3,750,000

Item#: 12-4336.00 **Parent#:** 12-4336.00 **Length:** 0.09 **Description:** INSTALL GUARDRAIL ON KY-1929 IN FLOYD COUNTY
Plan Year: 2020 **Parent Year:** 2020 **Type of Work:** SAF-GUARDRAIL
Floyd KY-1929 From MP 4.220 To 4.310 **Bridge ID:**

FUND	PHASE	2020	2021	2022	2023	2024	2025	2026	Phase Total
GR	C	\$0	\$0	\$0	\$18,000	\$0	\$0	\$0	\$18,000
FY TOTAL:		\$0	\$0	\$0	\$18,000	\$0	\$0	\$0	\$18,000

**KENTUCKY TRANSPORTATION CABINET
SIX YEAR HIGHWAY PLAN
FY - 2020 THRU FY - 2026**

Item#: 12-4337.00 **Parent#:** 12-4337.00 **Length:** **Description:** INSTALL GUARDRAIL ON KY-777 IN FLOYD COUNTY
Plan Year: 2020 **Parent Year:** 2020 0.23 **Type of Work:** SAF-GUARDRAIL
Floyd KY-777 From MP 0.750 To 0.980 **Bridge ID:**

FUND	PHASE	2020	2021	2022	2023	2024	2025	2026	Phase Total
GR	C	\$0	\$0	\$0	\$49,000	\$0	\$0	\$0	\$49,000
FY TOTAL:		\$0	\$0	\$0	\$49,000	\$0	\$0	\$0	\$49,000

Item#: 12-4354.00 **Parent#:** 12-4354.00 **Length:** **Description:** INSTALL GUARDRAIL ON KY-194 IN FLOYD COUNTY
Plan Year: 2020 **Parent Year:** 2020 0.08 **Type of Work:** SAF-GUARDRAIL
Floyd KY-194 From MP 1.620 To 1.700 **Bridge ID:**

FUND	PHASE	2020	2021	2022	2023	2024	2025	2026	Phase Total
GR	C	\$0	\$0	\$0	\$16,000	\$0	\$0	\$0	\$16,000
FY TOTAL:		\$0	\$0	\$0	\$16,000	\$0	\$0	\$0	\$16,000

Item#: 12-4355.00 **Parent#:** 12-4355.00 **Length:** **Description:** INSTALL GUARDRAIL ON KY-404 IN FLOYD COUNTY
Plan Year: 2020 **Parent Year:** 2020 0.54 **Type of Work:** SAF-GUARDRAIL
Floyd KY-404 From MP 0.000 To 0.540 **Bridge ID:**

FUND	PHASE	2020	2021	2022	2023	2024	2025	2026	Phase Total
GR	C	\$0	\$0	\$0	\$115,000	\$0	\$0	\$0	\$115,000
FY TOTAL:		\$0	\$0	\$0	\$115,000	\$0	\$0	\$0	\$115,000

Item#: 12-4356.00 **Parent#:** 12-4356.00 **Length:** **Description:** INSTALL GUARDRAIL ON KY-404 IN FLOYD COUNTY
Plan Year: 2020 **Parent Year:** 2020 0.26 **Type of Work:** SAF-GUARDRAIL
Floyd KY-404 From MP 0.550 To 0.810 **Bridge ID:**

FUND	PHASE	2020	2021	2022	2023	2024	2025	2026	Phase Total
GR	C	\$0	\$0	\$0	\$55,000	\$0	\$0	\$0	\$55,000
FY TOTAL:		\$0	\$0	\$0	\$55,000	\$0	\$0	\$0	\$55,000

Item#: 12-4371.00 **Parent#:** 12-4371.00 **Length:** **Description:** INSTALL GUARDRAIL ON KY-1100 IN FLOYD COUNTY
Plan Year: 2020 **Parent Year:** 2020 0.06 **Type of Work:** SAF-GUARDRAIL
Floyd KY-1100 From MP 3.470 To 3.530 **Bridge ID:**

FUND	PHASE	2020	2021	2022	2023	2024	2025	2026	Phase Total
GR	C	\$0	\$0	\$0	\$0	\$14,000	\$0	\$0	\$14,000
FY TOTAL:		\$0	\$0	\$0	\$0	\$14,000	\$0	\$0	\$14,000

KENTUCKY TRANSPORTATION CABINET
SIX YEAR HIGHWAY PLAN
FY - 2020 THRU FY - 2026

Item#: 12-4372.00 **Parent#:** 12-4372.00 **Length:** **Description:** INSTALL GUARDRAIL ON KY-1427 IN FLOYD COUNTY
Plan Year: 2020 **Parent Year:** 2020 0.41 **Type of Work:** SAF-GUARDRAIL
Floyd KY-1427 From MP 1.740 To 2.150 **Bridge ID:**

FUND	PHASE	2020	2021	2022	2023	2024	2025	2026	Phase Total
GR	C	\$0	\$0	\$0	\$0	\$85,000	\$0	\$0	\$85,000
FY TOTAL:		\$0	\$0	\$0	\$0	\$85,000	\$0	\$0	\$85,000

Item#: 12-4373.00 **Parent#:** 12-4373.00 **Length:** **Description:** INSTALL GUARDRAIL ON KY-1427 IN FLOYD COUNTY
Plan Year: 2020 **Parent Year:** 2020 0.42 **Type of Work:** SAF-GUARDRAIL
Floyd KY-1427 From MP 2.500 To 2.920 **Bridge ID:**

FUND	PHASE	2020	2021	2022	2023	2024	2025	2026	Phase Total
GR	C	\$0	\$0	\$0	\$0	\$90,000	\$0	\$0	\$90,000
FY TOTAL:		\$0	\$0	\$0	\$0	\$90,000	\$0	\$0	\$90,000

Item#: 12-4374.00 **Parent#:** 12-4374.00 **Length:** **Description:** INSTALL GUARDRAIL ON KY-850 IN FLOYD COUNTY
Plan Year: 2020 **Parent Year:** 2020 0.09 **Type of Work:** SAF-GUARDRAIL
Floyd KY-850 From MP 4.410 To 4.500 **Bridge ID:**

FUND	PHASE	2020	2021	2022	2023	2024	2025	2026	Phase Total
GR	C	\$0	\$0	\$0	\$0	\$20,000	\$0	\$0	\$20,000
FY TOTAL:		\$0	\$0	\$0	\$0	\$20,000	\$0	\$0	\$20,000

Item#: 12-4385.00 **Parent#:** 12-4385.00 **Length:** **Description:** INSTALL GUARDRAIL ON KY-1086 IN FLOYD COUNTY
Plan Year: 2020 **Parent Year:** 2020 0.41 **Type of Work:** SAF-GUARDRAIL
Floyd KY-1086 From MP 4.120 To 4.530 **Bridge ID:**

FUND	PHASE	2020	2021	2022	2023	2024	2025	2026	Phase Total
GR	C	\$0	\$0	\$0	\$0	\$86,000	\$0	\$0	\$86,000
FY TOTAL:		\$0	\$0	\$0	\$0	\$86,000	\$0	\$0	\$86,000

Item#: 12-4386.00 **Parent#:** 12-4386.00 **Length:** **Description:** INSTALL GUARDRAIL ON KY-1750 IN FLOYD COUNTY
Plan Year: 2020 **Parent Year:** 2020 0.26 **Type of Work:** SAF-GUARDRAIL
Floyd KY-1750 From MP 2.060 To 2.320 **Bridge ID:**

FUND	PHASE	2020	2021	2022	2023	2024	2025	2026	Phase Total
GR	C	\$0	\$0	\$0	\$0	\$54,000	\$0	\$0	\$54,000
FY TOTAL:		\$0	\$0	\$0	\$0	\$54,000	\$0	\$0	\$54,000

**KENTUCKY TRANSPORTATION CABINET
SIX YEAR HIGHWAY PLAN
FY - 2020 THRU FY - 2026**

Item#: 12-4387.00 **Parent#:** 12-4387.00 **Length:** **Description:** INSTALL GUARDRAIL ON KY-3385 IN FLOYD COUNTY
Plan Year: 2020 **Parent Year:** 2020 0.30 **Type of Work:** SAF-GUARDRAIL
Floyd KY-3385 From MP 0.600 To 0.900 **Bridge ID:**

FUND	PHASE	2020	2021	2022	2023	2024	2025	2026	Phase Total
GR	C	\$0	\$0	\$0	\$0	\$64,000	\$0	\$0	\$64,000
FY TOTAL:		\$0	\$0	\$0	\$0	\$64,000	\$0	\$0	\$64,000

Item#: 12-4388.00 **Parent#:** 12-4388.00 **Length:** **Description:** INSTALL GUARDRAIL ON KY-404 IN FLOYD COUNTY
Plan Year: 2020 **Parent Year:** 2020 0.45 **Type of Work:** SAF-GUARDRAIL
Floyd KY-404 From MP 1.220 To 1.680 **Bridge ID:**

FUND	PHASE	2020	2021	2022	2023	2024	2025	2026	Phase Total
GR	C	\$0	\$0	\$0	\$0	\$99,000	\$0	\$0	\$99,000
FY TOTAL:		\$0	\$0	\$0	\$0	\$99,000	\$0	\$0	\$99,000

Item#: 12-4389.00 **Parent#:** 12-4389.00 **Length:** **Description:** INSTALL GUARDRAIL ON KY-680 IN FLOYD COUNTY
Plan Year: 2020 **Parent Year:** 2020 0.40 **Type of Work:** SAF-GUARDRAIL
Floyd KY-680 From MP 6.770 To 7.170 **Bridge ID:**

FUND	PHASE	2020	2021	2022	2023	2024	2025	2026	Phase Total
GR	C	\$0	\$0	\$0	\$0	\$84,000	\$0	\$0	\$84,000
FY TOTAL:		\$0	\$0	\$0	\$0	\$84,000	\$0	\$0	\$84,000

Item#: 12-4390.00 **Parent#:** 12-4390.00 **Length:** **Description:** INSTALL GUARDRAIL ON KY-680 IN FLOYD COUNTY
Plan Year: 2020 **Parent Year:** 2020 0.27 **Type of Work:** SAF-GUARDRAIL
Floyd KY-680 From MP 10.070 To 10.330 **Bridge ID:**

FUND	PHASE	2020	2021	2022	2023	2024	2025	2026	Phase Total
GR	C	\$0	\$0	\$0	\$0	\$0	\$55,000	\$0	\$55,000
FY TOTAL:		\$0	\$0	\$0	\$0	\$0	\$55,000	\$0	\$55,000

Item#: 12-4423.00 **Parent#:** 12-4423.00 **Length:** **Description:** INSTALL GUARDRAIL ON KY-1100 IN FLOYD COUNTY
Plan Year: 2020 **Parent Year:** 2020 0.33 **Type of Work:** SAF-GUARDRAIL
Floyd KY-1100 From MP 0.030 To 0.360 **Bridge ID:**

FUND	PHASE	2020	2021	2022	2023	2024	2025	2026	Phase Total
GR	C	\$0	\$0	\$0	\$0	\$0	\$70,000	\$0	\$70,000
FY TOTAL:		\$0	\$0	\$0	\$0	\$0	\$70,000	\$0	\$70,000

KENTUCKY TRANSPORTATION CABINET
SIX YEAR HIGHWAY PLAN
FY - 2020 THRU FY - 2026

Item#: 12-4424.00 **Parent#:** 12-4424.00 **Length:** Description: INSTALL GUARDRAIL ON KY-1100 IN FLOYD COUNTY
Plan Year: 2020 **Parent Year:** 2020 **Length:** 0.44 **Type of Work:** SAF-GUARDRAIL
Floyd KY-1100 From MP 0.370 To 0.810 **Bridge ID:**

FUND	PHASE	2020	2021	2022	2023	2024	2025	2026	Phase Total
GR	C	\$0	\$0	\$0	\$0	\$0	\$94,000	\$0	\$94,000
FY TOTAL:		\$0	\$0	\$0	\$0	\$0	\$94,000	\$0	\$94,000

Item#: 12-4425.00 **Parent#:** 12-4425.00 **Length:** Description: INSTALL GUARDRAIL ON KY-1428 IN FLOYD COUNTY
Plan Year: 2020 **Parent Year:** 2020 **Length:** 0.11 **Type of Work:** SAF-GUARDRAIL
Floyd KY-1428 From MP 9.250 To 9.360 **Bridge ID:**

FUND	PHASE	2020	2021	2022	2023	2024	2025	2026	Phase Total
GR	C	\$0	\$0	\$0	\$0	\$0	\$24,000	\$0	\$24,000
FY TOTAL:		\$0	\$0	\$0	\$0	\$0	\$24,000	\$0	\$24,000

Item#: 12-4426.00 **Parent#:** 12-4426.00 **Length:** Description: INSTALL GUARDRAIL ON KY-1428 IN FLOYD COUNTY
Plan Year: 2020 **Parent Year:** 2020 **Length:** 0.04 **Type of Work:** SAF-GUARDRAIL
Floyd KY-1428 From MP 9.380 To 9.420 **Bridge ID:**

FUND	PHASE	2020	2021	2022	2023	2024	2025	2026	Phase Total
GR	C	\$0	\$0	\$0	\$0	\$0	\$0	\$9,000	\$9,000
FY TOTAL:		\$0	\$0	\$0	\$0	\$0	\$0	\$9,000	\$9,000

Item#: 12-4427.00 **Parent#:** 12-4427.00 **Length:** Description: INSTALL GUARDRAIL ON KY-1498 IN FLOYD COUNTY
Plan Year: 2020 **Parent Year:** 2020 **Length:** 0.26 **Type of Work:** SAF-GUARDRAIL
Floyd KY-1498 From MP 0.630 To 0.890 **Bridge ID:**

FUND	PHASE	2020	2021	2022	2023	2024	2025	2026	Phase Total
GR	C	\$0	\$0	\$0	\$0	\$0	\$0	\$55,000	\$55,000
FY TOTAL:		\$0	\$0	\$0	\$0	\$0	\$0	\$55,000	\$55,000

Item#: 12-4429.00 **Parent#:** 12-4429.00 **Length:** Description: INSTALL GUARDRAIL ON KY-3384 IN FLOYD COUNTY
Plan Year: 2020 **Parent Year:** 2020 **Length:** 0.03 **Type of Work:** SAF-GUARDRAIL
Floyd KY-3384 From MP 0.940 To 0.970 **Bridge ID:**

FUND	PHASE	2020	2021	2022	2023	2024	2025	2026	Phase Total
GR	C	\$0	\$0	\$0	\$0	\$0	\$0	\$6,000	\$6,000
FY TOTAL:		\$0	\$0	\$0	\$0	\$0	\$0	\$6,000	\$6,000

**KENTUCKY TRANSPORTATION CABINET
SIX YEAR HIGHWAY PLAN
FY - 2020 THRU FY - 2026**

Item#: 12-4474.00 **Parent#:** 12-4474.00 **Length:** **Description:** INSTALL GUARDRAIL ON KY-777 IN FLOYD COUNTY
Plan Year: 2020 **Parent Year:** 2020 0.39 **Type of Work:** SAF-GUARDRAIL
Floyd KY-777 From MP 1.000 To 1.390 **Bridge ID:**

FUND	PHASE	2020	2021	2022	2023	2024	2025	2026	Phase Total
GR	C	\$0	\$84,000	\$0	\$0	\$0	\$0	\$0	\$84,000
FY TOTAL:		\$0	\$84,000	\$0	\$0	\$0	\$0	\$0	\$84,000

Item#: 12-8703.00 **Parent#:** 12-8703.00 **Length:** **Description:** IMPROVE SAFETY AND CONGESTION AT THE INTERSECTION OF KY-80 AND THE RAMP TO AND FROM KY-7.
Plan Year: 2012 **Parent Year:** 2012 0.30 **Type of Work:** CONGESTION MITIGTN(O)
Floyd KY-80 From MP 1.527 To 1.827 **Bridge ID:**

FUND	PHASE	2020	2021	2022	2023	2024	2025	2026	Phase Total
SPP	C	\$0	\$0	\$4,390,000	\$0	\$0	\$0	\$0	\$4,390,000
FY TOTAL:		\$0	\$0	\$4,390,000	\$0	\$0	\$0	\$0	\$4,390,000

Item#: 12-80000.00 **Parent#:** 12-80000.00 **Length:** **Description:** IMPROVE SAFETY ON US-23 AT THE ENTRANCE TO BETSY LANE HIGH SCHOOL(18CCN)
Plan Year: 2018 **Parent Year:** 2018 0.10 **Type of Work:** SAFETY
Floyd US-23 From MP 3.100 To 3.200 **Bridge ID:**

FUND	PHASE	2020	2021	2022	2023	2024	2025	2026	Phase Total
FED	D	\$250,000	\$0	\$0	\$0	\$0	\$0	\$0	\$250,000
FED	R	\$0	\$400,000	\$0	\$0	\$0	\$0	\$0	\$400,000
FED	U	\$0	\$350,000	\$0	\$0	\$0	\$0	\$0	\$350,000
FED	C	\$0	\$0	\$1,650,000	\$0	\$0	\$0	\$0	\$1,650,000
FY TOTAL:		\$250,000	\$750,000	\$1,650,000	\$0	\$0	\$0	\$0	\$2,650,000

Item#: 5-187.00 **Parent#:** 5-187.00 **Length:** **Description:** CONSTRUCT ADDITIONAL LEFT-TURN LANE STORAGE ALONG US 60 FOR LEFT TURNS ONTO I-64 EB AND I-64 WB RAMPS.
Plan Year: 2020 **Parent Year:** 2020 0.15 **Type of Work:** SAFETY
Franklin US-60 From MP 13.250 To 13.400 **Bridge ID:**

FUND	PHASE	2020	2021	2022	2023	2024	2025	2026	Phase Total
FED	D	\$0	\$250,000	\$0	\$0	\$0	\$0	\$0	\$250,000
FED	C	\$0	\$0	\$1,750,000	\$0	\$0	\$0	\$0	\$1,750,000
FY TOTAL:		\$0	\$250,000	\$1,750,000	\$0	\$0	\$0	\$0	\$2,000,000

**KENTUCKY TRANSPORTATION CABINET
SIX YEAR HIGHWAY PLAN
FY - 2020 THRU FY - 2026**

Item#: 5-1090.00 **Parent#:** 5-1090.00 **Length:** **Description:** ADDRESS DEFICIENCIES WITH BRIDGE ON I 64, 1.6 MI W OF US 127 NTR (037B00061N)
Plan Year: 2020 **Parent Year:** 2020 **0.01** **Type of Work:** Bridge (P)
Franklin I-64 From MP 51.512 To 51.518 **Bridge ID:** 037B00057L, 037B00061N

FUND	PHASE	2020	2021	2022	2023	2024	2025	2026	Phase Total
BR	C	\$0	\$3,000,000	\$0	\$0	\$0	\$0	\$0	\$3,000,000
FY TOTAL:		\$0	\$3,000,000	\$0	\$0	\$0	\$0	\$0	\$3,000,000

Item#: 5-20038.00 **Parent#:** 5-20038.00 **Length:** **Description:** ADDRESS PAVEMENT CONDITION ON US-127 FROM MILEPOINT 11.90 TO MILEPOINT 19.00
Plan Year: 2018 **Parent Year:** 2018 **7.08** **Type of Work:** AM-PAVEMENT
Franklin US-127 From MP 11.900 To 19.000 **Bridge ID:**

FUND	PHASE	2020	2021	2022	2023	2024	2025	2026	Phase Total
PM	C	\$0	\$0	\$0	\$0	\$0	\$1,228,000	\$0	\$1,228,000
FY TOTAL:		\$0	\$0	\$0	\$0	\$0	\$1,228,000	\$0	\$1,228,000

Item#: 1-25.00 **Parent#:** 1-25.00 **Length:** **Description:** IMPROVE THE PURCHASE PARKWAY AT THE KENTUCKY/TENNESSEE LINE TO SOUTHWEST OF THE US-51 INTERCHANGE.(I-69 CORRIDOR IMPROVEMENT)(2012BOP)
Plan Year: 2014 **Parent Year:** 2014 **1.66** **Type of Work:** RECONSTRUCTION(O)
Fulton JC-9003 From MP 0.000 To 1.660 **Bridge ID:**

FUND	PHASE	2020	2021	2022	2023	2024	2025	2026	Phase Total
FED	D	\$0	\$0	\$0	\$2,000,000	\$0	\$0	\$0	\$2,000,000
FED	R	\$0	\$0	\$0	\$0	\$0	\$2,320,000	\$0	\$2,320,000
FED	U	\$0	\$0	\$0	\$0	\$0	\$0	\$1,130,000	\$1,130,000
FY TOTAL:		\$0	\$0	\$0	\$2,000,000	\$0	\$2,320,000	\$1,130,000	\$5,450,000

Item#: 1-26.00 **Parent#:** 1-26.00 **Length:** **Description:** IMPROVE THE PURCHASE PARKWAY FROM SOUTHWEST OF THE US-51 INTERCHANGE TO CARDINAL ROAD NEAR MAYFIELD INCLUDING THE KY-339 INTERCHANGE IN WINGO, KY. (I-69 CORRIDOR IMPROVEMENT) (2012BOP)
Plan Year: 2014 **Parent Year:** 2014 **19.13** **Type of Work:** RECONSTRUCTION(O)
Fulton JC-9003 From MP 1.200 To 3.434 **Bridge ID:**
Hickman JC-9003 From MP 3.434 To 8.352
Graves JC-9003 From MP 8.352 To 20.299

FUND	PHASE	2020	2021	2022	2023	2024	2025	2026	Phase Total
FED	R	\$0	\$0	\$0	\$0	\$830,000	\$0	\$0	\$830,000
FED	U	\$0	\$0	\$0	\$0	\$500,000	\$0	\$0	\$500,000
FED	C	\$0	\$0	\$0	\$0	\$0	\$17,550,000	\$0	\$17,550,000
FY TOTAL:		\$0	\$0	\$0	\$0	\$1,330,000	\$17,550,000	\$0	\$18,880,000

**KENTUCKY TRANSPORTATION CABINET
SIX YEAR HIGHWAY PLAN
FY - 2020 THRU FY - 2026**

Item#: 1-320.17 **Parent#:** 1-320.17 **Length:**
Plan Year: 2014 **Parent Year:** 2014 **Length:** 0.10 **Description:** OPERATION OF HICKMAN FERRY AT MISSISSIPPI RIVER FOR FY 2020.(12CCR)
Fulton KY-1354 From MP 0.000 To 0.100 **Type of Work:** FERRY OPERATION(P)
Bridge ID:

FUND	PHASE	2020	2021	2022	2023	2024	2025	2026	Phase Total
SPP	C	\$0	\$144,000	\$144,000	\$144,000	\$144,000	\$144,000	\$144,000	\$864,000
FY TOTAL:		\$0	\$144,000	\$144,000	\$144,000	\$144,000	\$144,000	\$144,000	\$864,000

Item#: 1-8853.00 **Parent#:** 1-8853.00 **Length:**
Plan Year: 2014 **Parent Year:** 2014 **Length:** 0.04 **Description:** SAFETY IMPROVEMENT AT INTERSECTION OF KY-1099 AND KY-125. (14CCN)(18CCN)
Fulton KY-1099 From MP 2.250 To 2.288 **Type of Work:** SAFETY(P)
Bridge ID:

FUND	PHASE	2020	2021	2022	2023	2024	2025	2026	Phase Total
FED	R	\$0	\$610,000	\$0	\$0	\$0	\$0	\$0	\$610,000
FED	U	\$0	\$880,000	\$0	\$0	\$0	\$0	\$0	\$880,000
FED	C	\$0	\$0	\$0	\$1,710,000	\$0	\$0	\$0	\$1,710,000
FY TOTAL:		\$0	\$1,490,000	\$0	\$1,710,000	\$0	\$0	\$0	\$3,200,000

Item#: 1-20002.00 **Parent#:** 1-20002.00 **Length:**
Plan Year: 2018 **Parent Year:** 2018 **Length:** 1.78 **Description:** ADDRESS PAVEMENT CONDITION OF JULIAN M. CARROLL PURCHASE PARKWAY BOTH
DIRECTION(S) FROM MILEPOINT 0 TO MILEPOINT 1.78
Fulton JC-9003 From MP 0.000 To 1.780 **Type of Work:** AM-PAVEMENT (PKY)(P)
Bridge ID:

FUND	PHASE	2020	2021	2022	2023	2024	2025	2026	Phase Total
PM	D	\$0	\$0	\$0	\$0	\$175,000	\$0	\$0	\$175,000
PM	C	\$0	\$0	\$0	\$0	\$0	\$1,750,000	\$0	\$1,750,000
FY TOTAL:		\$0	\$0	\$0	\$0	\$175,000	\$1,750,000	\$0	\$1,925,000

Item#: 6-8909.00 **Parent#:** 6-8909.00 **Length:**
Plan Year: 2016 **Parent Year:** 2016 **Length:** 0.52 **Description:** IMPROVE SAFETY, CONGESTION, AND PEDESTRIAN AND FREIGHT MOBILITY ON US 42
IN WARSAW FROM DAVIS DRIVE TO 0.4 MILES EAST OF DORMAN DRIVE. MP 7.281-7.8.
Gallatin US-42 From MP 7.281 To 7.800 **Type of Work:** SAFETY(P)
Bridge ID:

FUND	PHASE	2020	2021	2022	2023	2024	2025	2026	Phase Total
SPP	D	\$0	\$0	\$1,040,000	\$0	\$0	\$0	\$0	\$1,040,000
SPP	R	\$0	\$0	\$0	\$0	\$1,110,000	\$0	\$0	\$1,110,000
SPP	U	\$0	\$0	\$0	\$0	\$820,000	\$0	\$0	\$820,000
SPP	C	\$0	\$0	\$0	\$0	\$0	\$7,880,000	\$0	\$7,880,000
FY TOTAL:		\$0	\$0	\$1,040,000	\$0	\$1,930,000	\$7,880,000	\$0	\$10,850,000

**KENTUCKY TRANSPORTATION CABINET
SIX YEAR HIGHWAY PLAN
FY - 2020 THRU FY - 2026**

Item#: 6-8910.00 **Parent#:** 6-8910.00 **Length:** Description: IMPROVE SAFETY AND GEOMETRICS ON I-71 FROM US-127 TO MP 64. (16CCN)(18CCR)
Plan Year: 2016 **Parent Year:** 2016 **2.00** **Type of Work:** RECONSTRUCTION
Gallatin I -71 From MP 62.000 To 64.000 **Bridge ID:**

FUND	PHASE	2020	2021	2022	2023	2024	2025	2026	Phase Total
FED	D	\$0	\$0	\$1,200,000	\$0	\$0	\$0	\$0	\$1,200,000
FED	R	\$0	\$0	\$0	\$0	\$1,740,000	\$0	\$0	\$1,740,000
FED	U	\$0	\$0	\$0	\$0	\$570,000	\$0	\$0	\$570,000
FED	C	\$0	\$0	\$0	\$0	\$0	\$0	\$37,720,000	\$37,720,000
FY TOTAL:		\$0	\$0	\$1,200,000	\$0	\$2,310,000	\$0	\$37,720,000	\$41,230,000

Item#: 6-20021.00 **Parent#:** 6-20021.00 **Length:** Description: ADDRESS PAVEMENT CONDITION OF I-71 BOTH DIRECTION(S) FROM MILEPOINT 53.433
Plan Year: 2018 **Parent Year:** 2018 **3.32** **Type of Work:** AM-PAVEMENT (INT)(P)
Gallatin I -71 From MP 53.433 To 56.763 **Bridge ID:**

FUND	PHASE	2020	2021	2022	2023	2024	2025	2026	Phase Total
PM	D	\$0	\$500,000	\$0	\$0	\$0	\$0	\$0	\$500,000
PM	C	\$0	\$0	\$5,000,000	\$0	\$0	\$0	\$0	\$5,000,000
FY TOTAL:		\$0	\$500,000	\$5,000,000	\$0	\$0	\$0	\$0	\$5,500,000

Item#: 6-20022.00 **Parent#:** 6-20022.00 **Length:** Description: ADDRESS PAVEMENT CONDITION OF I-71 BOTH DIRECTION(S) FROM MILEPOINT 59.673
Plan Year: 2018 **Parent Year:** 2018 **10.20** **Type of Work:** AM-PAVEMENT (INT)(P)
Gallatin I -71 From MP 59.673 To 69.890 **Bridge ID:**

FUND	PHASE	2020	2021	2022	2023	2024	2025	2026	Phase Total
PM	D	\$0	\$1,025,000	\$0	\$0	\$0	\$0	\$0	\$1,025,000
PM	C	\$0	\$0	\$5,000,000	\$5,250,000	\$0	\$0	\$0	\$10,250,000
FY TOTAL:		\$0	\$1,025,000	\$5,000,000	\$5,250,000	\$0	\$0	\$0	\$11,275,000

Item#: 7-196.30 **Parent#:** 7-196.01 **Length:** Description: IMPROVE US-27 FROM WEST LANCASTER BYPASS TO KY-34. (2006BOPC) (16CCN)
Plan Year: 2016 **Parent Year:** 2016 **5.13** **Type of Work:** RELOCATION(O)
Garrard US-27 From MP 5.199 To 10.331 **Bridge ID:**

FUND	PHASE	2020	2021	2022	2023	2024	2025	2026	Phase Total
FED	D	\$0	\$1,900,000	\$0	\$0	\$0	\$0	\$0	\$1,900,000
FED	R	\$0	\$0	\$0	\$5,730,000	\$0	\$0	\$0	\$5,730,000
FED	U	\$0	\$0	\$0	\$4,710,000	\$0	\$0	\$0	\$4,710,000
FED	C	\$0	\$0	\$0	\$0	\$0	\$26,210,000	\$0	\$26,210,000
FY TOTAL:		\$0	\$1,900,000	\$0	\$10,440,000	\$0	\$26,210,000	\$0	\$38,550,000

**KENTUCKY TRANSPORTATION CABINET
SIX YEAR HIGHWAY PLAN
FY - 2020 THRU FY - 2026**

Item#: 6-20024.00 **Parent#:** 6-20024.00 **Length:** **Description:** ADDRESS PAVEMENT CONDITION OF I-75 BOTH DIRECTION(S) FROM MILEPOINT 144.057
Plan Year: 2018 **Parent Year:** 2018 8.06 (145.5 NON-CARDINAL) TO MILEPOINT 152.104 (151.932 NON-CARDINAL).
Grant: I-75 From MP 144.057 To 152.104 **Type of Work:** AM-PAVEMENT (INT)(P)
Bridge ID:

FUND	PHASE	2020	2021	2022	2023	2024	2025	2026	Phase Total
PM	D	\$0	\$0	\$0	\$975,000	\$0	\$0	\$0	\$975,000
PM	C	\$0	\$0	\$0	\$0	\$4,750,000	\$5,000,000	\$0	\$9,750,000
FY TOTAL:		\$0	\$0	\$0	\$975,000	\$4,750,000	\$5,000,000	\$0	\$10,725,000

Item#: 6-20028.00 **Parent#:** 6-20028.00 **Length:** **Description:** ADDRESS PAVEMENT CONDITION OF I-75 NON-CARDINAL DIRECTION(S) FROM
Plan Year: 2018 **Parent Year:** 2018 1.84 MILEPOINT 164.4 TO MILEPOINT 166.263
Grant: I-75 From MP 164.400 To 166.236 **Type of Work:** AM-PAVEMENT (INT)(P)
Bridge ID:

FUND	PHASE	2020	2021	2022	2023	2024	2025	2026	Phase Total
PM	D	\$0	\$0	\$125,000	\$0	\$0	\$0	\$0	\$125,000
PM	C	\$0	\$0	\$0	\$1,250,000	\$0	\$0	\$0	\$1,250,000
FY TOTAL:		\$0	\$0	\$125,000	\$1,250,000	\$0	\$0	\$0	\$1,375,000

Item#: 6-20029.00 **Parent#:** 6-20029.00 **Length:** **Description:** ADDRESS PAVEMENT CONDITION OF PCC PAVEMENT
Plan Year: 2018 **Parent Year:** 2018 0.80 **Type of Work:** AM-PAVEMENT
Grant: KY-22 From MP 10.748 To 11.544 **Bridge ID:**

FUND	PHASE	2020	2021	2022	2023	2024	2025	2026	Phase Total
PM	D	\$0	\$0	\$0	\$0	\$0	\$47,500	\$0	\$47,500
PM	C	\$0	\$0	\$0	\$0	\$0	\$475,000	\$0	\$475,000
FY TOTAL:		\$0	\$0	\$0	\$0	\$0	\$522,500	\$0	\$522,500

Item#: 1-10002.00 **Parent#:** 1-10002.00 **Length:** **Description:** ADDRESS DEFICIENCIES ON MARTIN ROAD OVER BRANCH-OBION CREEK
Plan Year: 2018 **Parent Year:** 2018 0.01 **Type of Work:** AM-BRIDGE (P)
Graves: CR-1214 From MP 0.555 To 0.563 **Bridge ID:** 042C00250N

FUND	PHASE	2020	2021	2022	2023	2024	2025	2026	Phase Total
BR	D	\$0	\$25,000	\$0	\$0	\$0	\$0	\$0	\$25,000
BR	C	\$0	\$0	\$50,000	\$0	\$0	\$0	\$0	\$50,000
FY TOTAL:		\$0	\$25,000	\$50,000	\$0	\$0	\$0	\$0	\$75,000

**KENTUCKY TRANSPORTATION CABINET
SIX YEAR HIGHWAY PLAN
FY - 2020 THRU FY - 2026**

Item#: 4-20001.00 **Parent#:** 4-20001.00 **Length:** Description: ADDRESS PAVEMENT DEFICIENCIES ON ASPHALT PAVEMENT ON WENDELL H. FORD WESTERN KY PARKWAY BOTH DIRECTION(S) FROM MILEPOINT 111.25 (110.5 NON-CARDINAL) TO MILEPOINT 112.4.
Plan Year: 2018 **Parent Year:** 2018 1.18

Type of Work: AM-PAVEMENT (PKY)(P)

Grayson WK-9001 From MP 111.250 To 112.400

Bridge ID:

FUND	PHASE	2020	2021	2022	2023	2024	2025	2026	Phase Total
PM	D	\$0	\$100,000	\$0	\$0	\$0	\$0	\$0	\$100,000
PM	C	\$0	\$1,000,000	\$0	\$0	\$0	\$0	\$0	\$1,000,000
FY TOTAL:		\$0	\$1,100,000	\$0	\$0	\$0	\$0	\$0	\$1,100,000

Item#: 4-20002.00 **Parent#:** 4-20002.00 **Length:** Description: ADDRESS PAVEMENT CONDITION OF WENDELL H. FORD WESTERN KY PARKWAY BOTH DIRECTION(S) FROM MILEPOINT 112.4 TO MILEPOINT 114.8
Plan Year: 2018 **Parent Year:** 2018 2.40

Type of Work: AM-PAVEMENT (PKY)(P)

Grayson WK-9001 From MP 112.400 To 114.800

Bridge ID:

FUND	PHASE	2020	2021	2022	2023	2024	2025	2026	Phase Total
PM	D	\$0	\$190,000	\$0	\$0	\$0	\$0	\$0	\$190,000
PM	C	\$0	\$1,900,000	\$0	\$0	\$0	\$0	\$0	\$1,900,000
FY TOTAL:		\$0	\$2,090,000	\$0	\$0	\$0	\$0	\$0	\$2,090,000

Item#: 4-20003.00 **Parent#:** 4-20003.00 **Length:** Description: ADDRESS PAVEMENT CONDITION OF WENDELL H. FORD WESTERN KY PARKWAY CARDINAL DIRECTION(S) FROM MILEPOINT 114.8 TO MILEPOINT 116.95
Plan Year: 2018 **Parent Year:** 2018 2.15

Type of Work: AM-PAVEMENT (PKY)(P)

Grayson WK-9001 From MP 114.800 To 116.950

Bridge ID:

FUND	PHASE	2020	2021	2022	2023	2024	2025	2026	Phase Total
PM	D	\$0	\$0	\$0	\$100,000	\$0	\$0	\$0	\$100,000
PM	C	\$0	\$0	\$0	\$1,000,000	\$0	\$0	\$0	\$1,000,000
FY TOTAL:		\$0	\$0	\$0	\$1,100,000	\$0	\$0	\$0	\$1,100,000

Item#: 4-397.12 **Parent#:** 4-397.00 **Length:** Description: ADDRESS SAFETY, GEOMETRIC DEFICIENCIES AND MAINTENANCE ISSUES ALONG US 68 FROM 1600 FEET WEST OF SOUTH THURLOW RD (MP 9.682) EXTENDING TO THE RUSSELL CREEK BRIDGE (MP 10.775) (3-203.00 STUDY RECOMMENDATION #11)(DESIGN UNDER 4-397)(2016BOP)(18CCN)
Plan Year: 2018 **Parent Year:** 2018 1.09

Type of Work: RECONSTRUCTION(O)

Green US-68 From MP 9.682 To 10.775

Bridge ID:

FUND	PHASE	2020	2021	2022	2023	2024	2025	2026	Phase Total
FED	R	\$0	\$500,000	\$0	\$0	\$0	\$0	\$0	\$500,000
FED	U	\$0	\$750,000	\$0	\$0	\$0	\$0	\$0	\$750,000
FED	C	\$0	\$0	\$4,100,000	\$0	\$0	\$0	\$0	\$4,100,000
FY TOTAL:		\$0	\$1,250,000	\$4,100,000	\$0	\$0	\$0	\$0	\$5,350,000

**KENTUCKY TRANSPORTATION CABINET
SIX YEAR HIGHWAY PLAN
FY - 2020 THRU FY - 2026**

Item#: 4-398.00 **Parent#:** 8-8711.00 **Length:** **Description:** CONSTRUCT NEW CONNECTOR FROM VAUGHN CURVE ON US-68 BYPASS EAST OF GREENSBURG CROSSING KY-61 AND KY-417 AND CONNECTING WITH KY-3535 NORTH OF GREENSBURG.(SEE ITEM #8-8711)(12CCN)(14CCR)(16CCR)(18CCN)
Plan Year: 2016 **Parent Year:** 2016 4.55

Type of Work: NEW ROUTE(O)

Bridge ID:

Green
Green

FUND	PHASE	2020	2021	2022	2023	2024	2025	2026	Phase Total
FED	D	\$0	\$0	\$0	\$1,000,000	\$0	\$0	\$0	\$1,000,000
FED	R	\$0	\$0	\$0	\$0	\$3,200,000	\$0	\$0	\$3,200,000
FED	U	\$0	\$0	\$0	\$0	\$2,000,000	\$0	\$0	\$2,000,000
FED	C	\$0	\$0	\$0	\$0	\$0	\$0	\$16,000,000	\$16,000,000
FY TOTAL:		\$0	\$0	\$0	\$1,000,000	\$5,200,000	\$0	\$16,000,000	\$22,200,000

Item#: 4-4316.00 **Parent#:** 4-4316.00 **Length:** **Description:** INSTALL GUARDRAIL ON KY-61 IN GREEN COUNTY
Plan Year: 2020 **Parent Year:** 2020 0.37 **Type of Work:** SAF-GUARDRAIL

Bridge ID:

Green KY-61 From MP 20.240 To 20.610

FUND	PHASE	2020	2021	2022	2023	2024	2025	2026	Phase Total
GR	C	\$0	\$0	\$0	\$0	\$0	\$78,000	\$0	\$78,000
FY TOTAL:		\$0	\$0	\$0	\$0	\$0	\$78,000	\$0	\$78,000

Item#: 4-8712.00 **Parent#:** 8-8712.00 **Length:** **Description:** IMPROVE SAFETY AND MOBILITY ON KY-61 FROM PITMAN CREEK BRIDGE TO DOC WARD RD (CR 1314). (12CCN)(14CCR)(16CCR)
Plan Year: 2014 **Parent Year:** 2014 2.95

Type of Work: MAJOR WIDENING(O)

Bridge ID:

Green KY-61 From MP 11.113 To 14.093

FUND	PHASE	2020	2021	2022	2023	2024	2025	2026	Phase Total
FED	D	\$0	\$750,000	\$0	\$0	\$0	\$0	\$0	\$750,000
FED	R	\$0	\$0	\$0	\$2,500,000	\$0	\$0	\$0	\$2,500,000
FED	U	\$0	\$0	\$0	\$3,000,000	\$0	\$0	\$0	\$3,000,000
FED	C	\$0	\$0	\$0	\$0	\$0	\$7,020,000	\$0	\$7,020,000
FY TOTAL:		\$0	\$750,000	\$0	\$5,500,000	\$0	\$7,020,000	\$0	\$13,270,000

KENTUCKY TRANSPORTATION CABINET
SIX YEAR HIGHWAY PLAN
FY - 2020 THRU FY - 2026

Item#: 4-8853.00 **Parent#:** 4-8853.00 **Length:** 2.23 **Description:** SPOT IMPROVEMENTS & IMPROVE EXISTING ALIGNMENT ON KY 88 FROM 0.20 MILES WEST OF AKIN NARROWS OF PITMAN RD (MP 8.996) TO KY 61 (MP 11.232). (14CCN)(16CCR)(18CCN)
Plan Year: 2014 **Parent Year:** 2014
Type of Work: SPOT IMPROVEMENTS(O)
Green KY-88 From MP 8.996 To 11.232 **Bridge ID:**

FUND	PHASE	2020	2021	2022	2023	2024	2025	2026	Phase Total
FED	D	\$0	\$750,000	\$0	\$0	\$0	\$0	\$0	\$750,000
FED	R	\$0	\$0	\$0	\$3,310,000	\$0	\$0	\$0	\$3,310,000
FED	U	\$0	\$0	\$0	\$1,090,000	\$0	\$0	\$0	\$1,090,000
FED	C	\$0	\$0	\$0	\$0	\$6,440,000	\$0	\$0	\$6,440,000
FY TOTAL:		\$0	\$750,000	\$0	\$4,400,000	\$6,440,000	\$0	\$0	\$11,590,000

Item#: 9-132.00 **Parent#:** 9-132.00 **Length:** 4.01 **Description:** RECONSTRUCT KY-2 FROM MP 13.2 TO US-23 (MP 17.2)(08CCN)(14CCR)(16CCR)(18CCN)
Plan Year: 1998 **Parent Year:** 1998
Type of Work: PE & ENVIRONMENTAL(O)
Greenup KY-2 From MP 13.200 To 17.200 **Bridge ID:**

FUND	PHASE	2020	2021	2022	2023	2024	2025	2026	Phase Total
FED	R	\$0	\$0	\$0	\$0	\$5,780,000	\$0	\$0	\$5,780,000
FED	U	\$0	\$0	\$0	\$0	\$3,380,000	\$0	\$0	\$3,380,000
FED	C	\$0	\$0	\$0	\$0	\$0	\$0	\$46,800,000	\$46,800,000
FY TOTAL:		\$0	\$0	\$0	\$0	\$9,160,000	\$0	\$46,800,000	\$55,960,000

Item#: 9-4314.00 **Parent#:** 9-4314.00 **Length:** 0.09 **Description:** INSTALL GUARDRAIL ON KY-827 IN GREENUP COUNTY
Plan Year: 2020 **Parent Year:** 2020
Type of Work: SAF-GUARDRAIL
Greenup KY-827 From MP 4.410 To 4.500 **Bridge ID:**

FUND	PHASE	2020	2021	2022	2023	2024	2025	2026	Phase Total
GR	C	\$0	\$0	\$0	\$19,000	\$0	\$0	\$0	\$19,000
FY TOTAL:		\$0	\$0	\$0	\$19,000	\$0	\$0	\$0	\$19,000

Item#: 9-4316.00 **Parent#:** 9-4316.00 **Length:** 0.24 **Description:** INSTALL GUARDRAIL ON KY-7 IN GREENUP COUNTY
Plan Year: 2020 **Parent Year:** 2020
Type of Work: SAF-GUARDRAIL
Greenup KY-7 From MP 7.860 To 8.100 **Bridge ID:**

FUND	PHASE	2020	2021	2022	2023	2024	2025	2026	Phase Total
GR	C	\$0	\$0	\$0	\$0	\$53,000	\$0	\$0	\$53,000
FY TOTAL:		\$0	\$0	\$0	\$0	\$53,000	\$0	\$0	\$53,000

KENTUCKY TRANSPORTATION CABINET
SIX YEAR HIGHWAY PLAN
FY - 2020 THRU FY - 2026

Item#: 2-4305.00 **Parent#:** 2-4305.00 **Length:** Description: INSTALL GUARDRAIL ON KY-261 IN HANCOCK COUNTY
Plan Year: 2020 **Parent Year:** 2020 0.11 **Type of Work:** SAF-GUARDRAIL
Hancock KY-261 From MP 0.160 To 0.270 **Bridge ID:**

FUND	PHASE	2020	2021	2022	2023	2024	2025	2026	Phase Total
GR	C	\$0	\$0	\$0	\$24,000	\$0	\$0	\$0	\$24,000
FY TOTAL:		\$0	\$0	\$0	\$24,000	\$0	\$0	\$0	\$24,000

Item#: 2-4309.00 **Parent#:** 2-4309.00 **Length:** Description: INSTALL GUARDRAIL ON KY-69 IN HANCOCK COUNTY
Plan Year: 2020 **Parent Year:** 2020 0.15 **Type of Work:** SAF-GUARDRAIL
Hancock KY-69 From MP 3.160 To 3.310 **Bridge ID:**

FUND	PHASE	2020	2021	2022	2023	2024	2025	2026	Phase Total
GR	C	\$0	\$33,000	\$0	\$0	\$0	\$0	\$0	\$33,000
FY TOTAL:		\$0	\$33,000	\$0	\$0	\$0	\$0	\$0	\$33,000

Item#: 2-4318.00 **Parent#:** 2-4318.00 **Length:** Description: INSTALL GUARDRAIL ON KY-69 IN HANCOCK COUNTY
Plan Year: 2020 **Parent Year:** 2020 0.08 **Type of Work:** SAF-GUARDRAIL
Hancock KY-69 From MP 10.060 To 10.140 **Bridge ID:**

FUND	PHASE	2020	2021	2022	2023	2024	2025	2026	Phase Total
GR	C	\$0	\$17,000	\$0	\$0	\$0	\$0	\$0	\$17,000
FY TOTAL:		\$0	\$17,000	\$0	\$0	\$0	\$0	\$0	\$17,000

Item#: 2-20022.00 **Parent#:** 2-20022.00 **Length:** Description: ADDRESS PAVEMENT CONDITION OF PCC PAVEMENT
Plan Year: 2018 **Parent Year:** 2018 7.47 **Type of Work:** AM-PAVEMENT
Hancock US-60 From MP 1.933 To 9.400 **Bridge ID:**

FUND	PHASE	2020	2021	2022	2023	2024	2025	2026	Phase Total
PM	D	\$0	\$0	\$0	\$525,000	\$0	\$0	\$0	\$525,000
PM	C	\$0	\$0	\$0	\$0	\$5,250,000	\$0	\$0	\$5,250,000
FY TOTAL:		\$0	\$0	\$0	\$525,000	\$5,250,000	\$0	\$0	\$5,775,000

Item#: 4-20.01 **Parent#:** 4-20.00 **Length:** Description: IMPROVE THE SAFETY AND INCREASE THE CAPACITY OF THE I-65/KY-222
Plan Year: 2002 **Parent Year:** 2002 0.76 **Type of Work:** INTERCHANGE BASED ON EXISTING AND FUTURE NEEDS OF THE AREA. (2006BOPC)
Hardin I-65 From MP 85.313 To 86.064 **Bridge ID:** I-CHANGE RECONST(O)

FUND	PHASE	2020	2021	2022	2023	2024	2025	2026	Phase Total
FED	C	\$0	\$0	\$15,000,000	\$18,000,000	\$0	\$0	\$0	\$33,000,000
FY TOTAL:		\$0	\$0	\$15,000,000	\$18,000,000	\$0	\$0	\$0	\$33,000,000

KENTUCKY TRANSPORTATION CABINET
SIX YEAR HIGHWAY PLAN
FY - 2020 THRU FY - 2026

Item#: 4-153.01 **Parent#:** 4-153.00 **Length:** **Description:** ADDRESS SAFETY AND GEOMETRIC DEFICIENCIES ALONG KY 251 FROM KY 3005 TO KY 434.
Plan Year: 2008 **Parent Year:** 2008 3.56
Hardin KY-251 From MP 2.681 To 6.288 **Type of Work:** RECONSTRUCTION
Bridge ID:

FUND	PHASE	2020	2021	2022	2023	2024	2025	2026	Phase Total
FED	U	\$0	\$0	\$4,200,000	\$0	\$0	\$0	\$0	\$4,200,000
FED	C	\$0	\$0	\$0	\$4,350,000	\$0	\$0	\$0	\$4,350,000
FY TOTAL:		\$0	\$0	\$4,200,000	\$4,350,000	\$0	\$0	\$0	\$8,550,000

Item#: 4-442.00 **Parent#:** 4-442.00 **Length:** **Description:** IMPROVE SAFETY, MOBILITY AND GEOMETRICS ON US-62 FROM I-65 TO UPPER COLESBURG ROAD (CR-1038)
Plan Year: 2018 **Parent Year:** 2018 3.24
Hardin US-62 From MP 20.104 To 23.351 **Type of Work:** RECONSTRUCTION(O)
Bridge ID:

FUND	PHASE	2020	2021	2022	2023	2024	2025	2026	Phase Total
FED	D	\$0	\$0	\$0	\$1,500,000	\$0	\$0	\$0	\$1,500,000
FED	R	\$0	\$0	\$0	\$0	\$0	\$3,000,000	\$0	\$3,000,000
FED	U	\$0	\$0	\$0	\$0	\$0	\$3,000,000	\$0	\$3,000,000
FY TOTAL:		\$0	\$0	\$0	\$1,500,000	\$0	\$6,000,000	\$0	\$7,500,000

Item#: 4-4311.00 **Parent#:** 4-4311.00 **Length:** **Description:** INSTALL GUARDRAIL ON KY-210 IN HARDIN COUNTY
Plan Year: 2020 **Parent Year:** 2020 0.10 **Type of Work:** SAF-GUARDRAIL
Hardin KY-210 From MP 0.040 To 0.130 **Bridge ID:**

FUND	PHASE	2020	2021	2022	2023	2024	2025	2026	Phase Total
GR	C	\$0	\$0	\$0	\$18,000	\$0	\$0	\$0	\$18,000
FY TOTAL:		\$0	\$0	\$0	\$18,000	\$0	\$0	\$0	\$18,000

Item#: 4-8801.00 **Parent#:** 4-8801.00 **Length:** **Description:** ADDRESS SAFETY, GEOMETRICS, DRAINAGE AND MAINTENANCE ISSUES ALONG KY-1357 (ST. JOHNS RD) FROM US-31W BYPASS TO KY-3005 (RING ROAD).
Plan Year: 2014 **Parent Year:** 2014 1.65 **Type of Work:** SAFETY
Hardin KY-1357 From MP 14.614 To 16.292 **Bridge ID:**

FUND	PHASE	2020	2021	2022	2023	2024	2025	2026	Phase Total
FED	U	\$0	\$3,500,000	\$0	\$0	\$0	\$0	\$0	\$3,500,000
FED	C	\$0	\$0	\$0	\$8,000,000	\$0	\$0	\$0	\$8,000,000
FY TOTAL:		\$0	\$3,500,000	\$0	\$8,000,000	\$0	\$0	\$0	\$11,500,000

KENTUCKY TRANSPORTATION CABINET
SIX YEAR HIGHWAY PLAN
FY - 2020 THRU FY - 2026

Item#: 4-20011.00 **Parent#:** 4-20011.00 **Length:**
Plan Year: 2018 **Parent Year:** 2018 **2.77** **Description:** ADDRESS PAVEMENT CONDITION
Hardin US-31-W From MP 17.677 To 20.432 **Type of Work:** AM-PAVEMENT
Bridge ID:

FUND	PHASE	2020	2021	2022	2023	2024	2025	2026	Phase Total
PM	D	\$0	\$0	\$0	\$550,000	\$0	\$0	\$0	\$550,000
PM	C	\$0	\$0	\$0	\$0	\$5,500,000	\$0	\$0	\$5,500,000
FY TOTAL:		\$0	\$0	\$0	\$550,000	\$5,500,000	\$0	\$0	\$6,050,000

Item#: 4-20013.00 **Parent#:** 4-20013.00 **Length:**
Plan Year: 2018 **Parent Year:** 2018 **1.76** **Description:** ADDRESS PAVEMENT CONDITION
Hardin US-31-W From MP 27.732 To 29.500 **Type of Work:** AM-PAVEMENT
Bridge ID:

FUND	PHASE	2020	2021	2022	2023	2024	2025	2026	Phase Total
PM	D	\$0	\$0	\$0	\$0	\$0	\$325,000	\$0	\$325,000
PM	C	\$0	\$0	\$0	\$0	\$0	\$0	\$3,250,000	\$3,250,000
FY TOTAL:		\$0	\$0	\$0	\$0	\$0	\$325,000	\$3,250,000	\$3,575,000

Item#: 4-20015.00 **Parent#:** 4-20015.00 **Length:**
Plan Year: 2018 **Parent Year:** 2018 **1.02** **Description:** ADDRESS PAVEMENT CONDITION OF WENDELL H. FORD WESTERN KY PARKWAY BOTH
Hardin WK-9001 From MP 119.650 To 120.650 **Type of Work:** AM-PAVEMENT (PRI)(P)
Bridge ID:

FUND	PHASE	2020	2021	2022	2023	2024	2025	2026	Phase Total
PM	D	\$0	\$0	\$0	\$100,000	\$0	\$0	\$0	\$100,000
PM	C	\$0	\$0	\$0	\$1,000,000	\$0	\$0	\$0	\$1,000,000
FY TOTAL:		\$0	\$0	\$0	\$1,100,000	\$0	\$0	\$0	\$1,100,000

Item#: 4-20016.00 **Parent#:** 4-20016.00 **Length:**
Plan Year: 2018 **Parent Year:** 2018 **11.58** **Description:** ADDRESS PAVEMENT CONDITION OF WENDELL H. FORD WESTERN KY PARKWAY BOTH
Hardin WK-9001 From MP 120.930 To 132.400 **Type of Work:** AM-PAVEMENT (PKY)(P)
Bridge ID:

FUND	PHASE	2020	2021	2022	2023	2024	2025	2026	Phase Total
PM	D	\$0	\$0	\$920,000	\$0	\$0	\$0	\$0	\$920,000
PM	C	\$0	\$0	\$0	\$5,200,000	\$4,000,000	\$0	\$0	\$9,200,000
FY TOTAL:		\$0	\$0	\$920,000	\$5,200,000	\$4,000,000	\$0	\$0	\$10,120,000

**KENTUCKY TRANSPORTATION CABINET
SIX YEAR HIGHWAY PLAN
FY - 2020 THRU FY - 2026**

Item#: 4-20028.00 **Parent#:** 4-20028.00 **Length:** **Description:** ADDRESS PAVEMENT CONDITION ON US-62 FROM MILEPOINT 9.57 TO MILEPOINT 13.77
Plan Year: 2018 **Parent Year:** 2018 4.22 **Type of Work:** AM-PAVEMENT
Hardin US-62 From MP 9.570 To 13.770 **Bridge ID:**

FUND	PHASE	2020	2021	2022	2023	2024	2025	2026	Phase Total
PM	C	\$0	\$0	\$0	\$0	\$689,000	\$0	\$0	\$689,000
FY TOTAL:		\$0	\$0	\$0	\$0	\$689,000	\$0	\$0	\$689,000

Item#: 11-269.11 **Parent#:** 11-269.10 **Length:** **Description:** HARLAN-VIRGINIA STATE LINE; RECONSTRUCT PRIORITY SECTION OF US 421 BETWEEN THE EXISTING 4-LANE SECTION AND THE VIRGINIA STATE LINE.
Plan Year: 2020 **Parent Year:** 2020 **Type of Work:** RECONSTRUCTION
Harlan **Bridge ID:**

FUND	PHASE	2020	2021	2022	2023	2024	2025	2026	Phase Total
FED	C	\$0	\$0	\$15,000,000	\$0	\$0	\$0	\$0	\$15,000,000
FY TOTAL:		\$0	\$0	\$15,000,000	\$0	\$0	\$0	\$0	\$15,000,000

Item#: 11-1101.00 **Parent#:** 11-1101.00 **Length:** **Description:** ADDRESS DEFICIENCIES OF BRIDGE ON US 119 OVER KY 160/MAIN ST IN HARLAN COUNTY, KY. 048B00126N
Plan Year: 2016 **Parent Year:** 2016 0.12 **Type of Work:** AM-BRIDGE (P)
Harlan US-119 From MP 34.787 To 34.905 **Bridge ID:** 048B00126N

FUND	PHASE	2020	2021	2022	2023	2024	2025	2026	Phase Total
BR	D	\$800,000	\$0	\$0	\$0	\$0	\$0	\$0	\$800,000
BR	R	\$0	\$200,000	\$0	\$0	\$0	\$0	\$0	\$200,000
BR	U	\$0	\$100,000	\$0	\$0	\$0	\$0	\$0	\$100,000
BR	C	\$0	\$3,500,000	\$4,000,000	\$0	\$0	\$0	\$0	\$7,500,000
FY TOTAL:		\$800,000	\$3,800,000	\$4,000,000	\$0	\$0	\$0	\$0	\$8,600,000

Item#: 11-4323.00 **Parent#:** 11-4323.00 **Length:** **Description:** INSTALL GUARDRAIL ON KY-3449 IN HARLAN COUNTY
Plan Year: 2020 **Parent Year:** 2020 1.46 **Type of Work:** SAF-GUARDRAIL
Harlan KY-3449 From MP 0.410 To 1.910 **Bridge ID:**

FUND	PHASE	2020	2021	2022	2023	2024	2025	2026	Phase Total
GR	C	\$0	\$0	\$318,000	\$0	\$0	\$0	\$0	\$318,000
FY TOTAL:		\$0	\$0	\$318,000	\$0	\$0	\$0	\$0	\$318,000

**KENTUCKY TRANSPORTATION CABINET
SIX YEAR HIGHWAY PLAN
FY - 2020 THRU FY - 2026**

Item#: 11-4331.00 **Parent#:** 11-4331.00 **Length:** **Description:** INSTALL GUARDRAIL ON KY-1601 IN HARLAN COUNTY
Plan Year: 2020 **Parent Year:** 2020 0.08 **Type of Work:** SAF-GUARDRAIL
Harlan KY-1601 From MP 1.360 To 1.440 **Bridge ID:**

FUND	PHASE	2020	2021	2022	2023	2024	2025	2026	Phase Total
GR	C	\$0	\$0	\$0	\$19,000	\$0	\$0	\$0	\$19,000
FY TOTAL:		\$0	\$0	\$0	\$19,000	\$0	\$0	\$0	\$19,000

Item#: 11-4332.00 **Parent#:** 11-4332.00 **Length:** **Description:** INSTALL GUARDRAIL ON KY-1601 IN HARLAN COUNTY
Plan Year: 2020 **Parent Year:** 2020 0.32 **Type of Work:** SAF-GUARDRAIL
Harlan KY-1601 From MP 1.520 To 1.840 **Bridge ID:**

FUND	PHASE	2020	2021	2022	2023	2024	2025	2026	Phase Total
GR	C	\$0	\$0	\$0	\$69,000	\$0	\$0	\$0	\$69,000
FY TOTAL:		\$0	\$0	\$0	\$69,000	\$0	\$0	\$0	\$69,000

Item#: 11-4343.00 **Parent#:** 11-4343.00 **Length:** **Description:** INSTALL GUARDRAIL ON KY-522 IN HARLAN COUNTY
Plan Year: 2020 **Parent Year:** 2020 3.00 **Type of Work:** SAF-GUARDRAIL
Harlan KY-522 From MP 6.000 To 9.000 **Bridge ID:**

FUND	PHASE	2020	2021	2022	2023	2024	2025	2026	Phase Total
GR	C	\$0	\$0	\$0	\$634,000	\$0	\$0	\$0	\$634,000
FY TOTAL:		\$0	\$0	\$0	\$634,000	\$0	\$0	\$0	\$634,000

Item#: 11-4344.00 **Parent#:** 11-4344.00 **Length:** **Description:** INSTALL GUARDRAIL ON KY-522 IN HARLAN COUNTY
Plan Year: 2020 **Parent Year:** 2020 3.00 **Type of Work:** SAF-GUARDRAIL
Harlan KY-522 From MP 9.000 To 12.000 **Bridge ID:**

FUND	PHASE	2020	2021	2022	2023	2024	2025	2026	Phase Total
GR	C	\$0	\$0	\$0	\$634,000	\$0	\$0	\$0	\$634,000
FY TOTAL:		\$0	\$0	\$0	\$634,000	\$0	\$0	\$0	\$634,000

Item#: 11-4353.00 **Parent#:** 11-4353.00 **Length:** **Description:** INSTALL GUARDRAIL ON KY-2007 IN HARLAN COUNTY
Plan Year: 2020 **Parent Year:** 2020 1.07 **Type of Work:** SAF-GUARDRAIL
Harlan KY-2007 From MP 0.810 To 1.940 **Bridge ID:**

FUND	PHASE	2020	2021	2022	2023	2024	2025	2026	Phase Total
GR	C	\$0	\$0	\$0	\$0	\$239,000	\$0	\$0	\$239,000
FY TOTAL:		\$0	\$0	\$0	\$0	\$239,000	\$0	\$0	\$239,000

**KENTUCKY TRANSPORTATION CABINET
SIX YEAR HIGHWAY PLAN
FY - 2020 THRU FY - 2026**

Item#: 11-4354.00 **Parent#:** 11-4354.00 **Length:** **Description:** INSTALL GUARDRAIL ON KY-840 IN HARLAN COUNTY
Plan Year: 2020 **Parent Year:** 2020 0.17 **Type of Work:** SAF-GUARDRAIL
Harlan KY-840 From MP 4.920 To 5.090 **Bridge ID:**

FUND	PHASE	2020	2021	2022	2023	2024	2025	2026	Phase Total
GR	C	\$0	\$0	\$0	\$0	\$37,000	\$0	\$0	\$37,000
FY TOTAL:		\$0	\$0	\$0	\$0	\$37,000	\$0	\$0	\$37,000

Item#: 11-4370.00 **Parent#:** 11-4370.00 **Length:** **Description:** INSTALL GUARDRAIL ON KY-987 IN HARLAN COUNTY
Plan Year: 2020 **Parent Year:** 2020 0.40 **Type of Work:** SAF-GUARDRAIL
Harlan KY-987 From MP 17.180 To 17.580 **Bridge ID:**

FUND	PHASE	2020	2021	2022	2023	2024	2025	2026	Phase Total
GR	C	\$0	\$0	\$0	\$0	\$0	\$85,000	\$0	\$85,000
FY TOTAL:		\$0	\$0	\$0	\$0	\$0	\$85,000	\$0	\$85,000

Item#: 11-4371.00 **Parent#:** 11-4371.00 **Length:** **Description:** INSTALL GUARDRAIL ON KY-987 IN HARLAN COUNTY
Plan Year: 2020 **Parent Year:** 2020 0.09 **Type of Work:** SAF-GUARDRAIL
Harlan KY-987 From MP 18.480 To 18.570 **Bridge ID:**

FUND	PHASE	2020	2021	2022	2023	2024	2025	2026	Phase Total
GR	C	\$0	\$0	\$0	\$0	\$0	\$20,000	\$0	\$20,000
FY TOTAL:		\$0	\$0	\$0	\$0	\$0	\$20,000	\$0	\$20,000

Item#: 11-4402.00 **Parent#:** 11-4402.00 **Length:** **Description:** INSTALL GUARDRAIL ON KY-72 IN HARLAN COUNTY
Plan Year: 2020 **Parent Year:** 2020 0.10 **Type of Work:** SAF-GUARDRAIL
Harlan KY-72 From MP 0.890 To 1.000 **Bridge ID:**

FUND	PHASE	2020	2021	2022	2023	2024	2025	2026	Phase Total
GR	C	\$0	\$0	\$0	\$0	\$0	\$0	\$24,000	\$24,000
FY TOTAL:		\$0	\$0	\$0	\$0	\$0	\$0	\$24,000	\$24,000

Item#: 11-4403.00 **Parent#:** 11-4403.00 **Length:** **Description:** INSTALL GUARDRAIL ON KY-840 IN HARLAN COUNTY
Plan Year: 2020 **Parent Year:** 2020 0.24 **Type of Work:** SAF-GUARDRAIL
Harlan KY-840 From MP 2.570 To 2.810 **Bridge ID:**

FUND	PHASE	2020	2021	2022	2023	2024	2025	2026	Phase Total
GR	C	\$0	\$0	\$0	\$0	\$0	\$0	\$49,000	\$49,000
FY TOTAL:		\$0	\$0	\$0	\$0	\$0	\$0	\$49,000	\$49,000

**KENTUCKY TRANSPORTATION CABINET
SIX YEAR HIGHWAY PLAN
FY - 2020 THRU FY - 2026**

Item#: 6-4307.00 **Parent#:** 6-4307.00 **Length:** **Description:** INSTALL GUARDRAIL ON KY-32 IN HARRISON COUNTY
Plan Year: 2020 **Parent Year:** 2020 0.20 **Type of Work:** SAF-GUARDRAIL
Harrison KY-32 From MP 4.360 To 4.560 **Bridge ID:**

FUND	PHASE	2020	2021	2022	2023	2024	2025	2026	Phase Total
GR	C	\$0	\$0	\$0	\$43,000	\$0	\$0	\$0	\$43,000
FY TOTAL:		\$0	\$0	\$0	\$43,000	\$0	\$0	\$0	\$43,000

Item#: 6-4309.00 **Parent#:** 6-4309.00 **Length:** **Description:** INSTALL GUARDRAIL ON US-27 IN HARRISON COUNTY
Plan Year: 2020 **Parent Year:** 2020 0.05 **Type of Work:** SAF-GUARDRAIL
Harrison US-27 From MP 10.470 To 10.520 **Bridge ID:**

FUND	PHASE	2020	2021	2022	2023	2024	2025	2026	Phase Total
GR	C	\$0	\$0	\$0	\$11,000	\$0	\$0	\$0	\$11,000
FY TOTAL:		\$0	\$0	\$0	\$11,000	\$0	\$0	\$0	\$11,000

Item#: 6-4310.00 **Parent#:** 6-4310.00 **Length:** **Description:** INSTALL GUARDRAIL ON US-27 IN HARRISON COUNTY
Plan Year: 2020 **Parent Year:** 2020 0.05 **Type of Work:** SAF-GUARDRAIL
Harrison US-27 From MP 10.520 To 10.570 **Bridge ID:**

FUND	PHASE	2020	2021	2022	2023	2024	2025	2026	Phase Total
GR	C	\$0	\$0	\$0	\$11,000	\$0	\$0	\$0	\$11,000
FY TOTAL:		\$0	\$0	\$0	\$11,000	\$0	\$0	\$0	\$11,000

Item#: 6-4311.00 **Parent#:** 6-4311.00 **Length:** **Description:** INSTALL GUARDRAIL ON US-27 IN HARRISON COUNTY
Plan Year: 2020 **Parent Year:** 2020 0.05 **Type of Work:** SAF-GUARDRAIL
Harrison US-27 From MP 13.300 To 13.350 **Bridge ID:**

FUND	PHASE	2020	2021	2022	2023	2024	2025	2026	Phase Total
GR	C	\$0	\$0	\$0	\$11,000	\$0	\$0	\$0	\$11,000
FY TOTAL:		\$0	\$0	\$0	\$11,000	\$0	\$0	\$0	\$11,000

Item#: 6-4312.00 **Parent#:** 6-4312.00 **Length:** **Description:** INSTALL GUARDRAIL ON US-27 IN HARRISON COUNTY
Plan Year: 2020 **Parent Year:** 2020 0.05 **Type of Work:** SAF-GUARDRAIL
Harrison US-27 From MP 13.350 To 13.400 **Bridge ID:**

FUND	PHASE	2020	2021	2022	2023	2024	2025	2026	Phase Total
GR	C	\$0	\$0	\$0	\$11,000	\$0	\$0	\$0	\$11,000
FY TOTAL:		\$0	\$0	\$0	\$11,000	\$0	\$0	\$0	\$11,000

**KENTUCKY TRANSPORTATION CABINET
SIX YEAR HIGHWAY PLAN
FY - 2020 THRU FY - 2026**

Item#: 4-4317.00 **Parent#:** 4-4317.00 **Length:** Description: INSTALL GUARDRAIL ON KY-1140 IN HART COUNTY
Plan Year: 2020 **Parent Year:** 2020 0.10 **Type of Work:** SAF-GUARDRAIL
Hart KY-1140 From MP 4.100 To 4.200 **Bridge ID:**

FUND	PHASE	2020	2021	2022	2023	2024	2025	2026	Phase Total
GR	C	\$0	\$0	\$0	\$0	\$0	\$22,000	\$0	\$22,000
FY TOTAL:		\$0	\$0	\$0	\$0	\$0	\$22,000	\$0	\$22,000

Item#: 2-383.00 **Parent#:** 2-383.00 **Length:** Description: IMPROVE SAFETY AND REDUCE CONGESTION ON CS-1372 (WATSON LANE). (18CCR)
Plan Year: 2018 **Parent Year:** 2018 1.09 **Type of Work:** RECONSTRUCTION
Henderson CS-1372 From MP 0.309 To 1.395 **Bridge ID:**

FUND	PHASE	2020	2021	2022	2023	2024	2025	2026	Phase Total
FED	R	\$0	\$1,630,000	\$0	\$0	\$0	\$0	\$0	\$1,630,000
FED	U	\$0	\$1,580,000	\$0	\$0	\$0	\$0	\$0	\$1,580,000
FED	C	\$0	\$0	\$0	\$6,340,000	\$0	\$0	\$0	\$6,340,000
FY TOTAL:		\$0	\$3,210,000	\$0	\$6,340,000	\$0	\$0	\$0	\$9,550,000

Item#: 2-700.15 **Parent#:** 2-700.15 **Length:** Description: FEDERAL 'STP' FUNDS DEDICATED TO HENDERSON. (FUNDING SUBJECT TO FISCAL
Plan Year: 2014 **Parent Year:** 2014 CONSTRUCTION PENDING MPO TIP).
Henderson **Type of Work:** MATCHED FED FUNDS(O)
Bridge ID:

FUND	PHASE	2020	2021	2022	2023	2024	2025	2026	Phase Total
SHN	C	\$900,000	\$900,000	\$900,000	\$900,000	\$900,000	\$900,000	\$900,000	\$6,300,000
FY TOTAL:		\$900,000	\$900,000	\$900,000	\$900,000	\$900,000	\$900,000	\$900,000	\$6,300,000

Item#: 2-1088.20 **Parent#:** 2-1088.10 **Length:** Description: CONSTRUCT THE PORTION OF THE I-69 ORX PROJECT FROM THE HENDERSON BYPASS
Plan Year: 2020 **Parent Year:** 2020 1.20 (KY 425) TO US 60. (100% KY SHARE)
Henderson **Type of Work:** NEW ROUTE(O)
Henderson **Bridge ID:**

FUND	PHASE	2020	2021	2022	2023	2024	2025	2026	Phase Total
FED	D	\$15,000,000	\$0	\$0	\$0	\$0	\$0	\$0	\$15,000,000
FED	R	\$0	\$7,000,000	\$0	\$0	\$0	\$0	\$0	\$7,000,000
FED	U	\$0	\$10,000,000	\$0	\$0	\$0	\$0	\$0	\$10,000,000
FED	C	\$0	\$0	\$45,000,000	\$70,000,000	\$70,000,000	\$50,000,000	\$0	\$235,000,000
FY TOTAL:		\$15,000,000	\$17,000,000	\$45,000,000	\$70,000,000	\$70,000,000	\$50,000,000	\$0	\$267,000,000

**KENTUCKY TRANSPORTATION CABINET
SIX YEAR HIGHWAY PLAN
FY - 2020 THRU FY - 2026**

Item#: 2-1088.50 **Parent#:** 2-1088.10 **Length:** 1.20 **Description:** WORK WITH INDOT TO DEVELOP A \$1.1B BI-STATE PACKAGE FOR THE DELIVERY OF THE PORTION OF THE PROJECT FROM US 60 NORTH TO I-69 IN EVANSVILLE. (COSTS SHARED BY KY AND IN)
Plan Year: 2020 **Parent Year:** 2020
Type of Work: NEW ROUTE(O)
Bridge ID:

Henderson
Henderson

FUND	PHASE	2020	2021	2022	2023	2024	2025	2026	Phase Total
IF	D	\$0	\$0	\$0	\$50,000,000	\$0	\$0	\$0	\$50,000,000
IF	R	\$0	\$0	\$0	\$0	\$0	\$13,100,000	\$0	\$13,100,000
IF	U	\$0	\$0	\$0	\$0	\$0	\$10,300,000	\$0	\$10,300,000
FY TOTAL:		\$0	\$0	\$0	\$50,000,000	\$0	\$23,400,000	\$0	\$73,400,000

Item#: 2-2091.10 **Parent#:** 2-2091.00 **Length:** 1.02 **Description:** ADDRESS DEFICIENCIES AND PAINTING ON US 41 BRIDGES OVER OHIO RIVER. JOINT PROJECT WITH INDIANA. (051B0002R, 051B0007L)(BSBP)
Plan Year: 2018 **Parent Year:** 2018
Type of Work: AM-BRIDGE (P)
Bridge ID: 051B00002R, 051B00007L

Henderson US-41 From MP 19.070 To 20.104

FUND	PHASE	2020	2021	2022	2023	2024	2025	2026	Phase Total
BR	C	\$0	\$0	\$0	\$0	\$0	\$21,200,000	\$0	\$21,200,000
FY TOTAL:		\$0	\$0	\$0	\$0	\$0	\$21,200,000	\$0	\$21,200,000

Item#: 2-4306.00 **Parent#:** 2-4306.00 **Length:** 0.29 **Description:** INSTALL GUARDRAIL ON KY-2183 IN HENDERSON COUNTY
Plan Year: 2020 **Parent Year:** 2020
Type of Work: SAF-GUARDRAIL
Bridge ID:

Henderson KY-2183 From MP 1.900 To 2.190

FUND	PHASE	2020	2021	2022	2023	2024	2025	2026	Phase Total
GR	C	\$0	\$0	\$0	\$63,000	\$0	\$0	\$0	\$63,000
FY TOTAL:		\$0	\$0	\$0	\$63,000	\$0	\$0	\$0	\$63,000

Item#: 2-20023.00 **Parent#:** 2-20023.00 **Length:** 5.95 **Description:** ADDRESS PAVEMENT CONDITION OF I-69 BOTH DIRECTION(S) FROM MILEPOINT 142.146 TO MILEPOINT 148.09 (150.142 NON-CARDINAL)
Plan Year: 2018 **Parent Year:** 2018
Type of Work: AM-PAVEMENT (INT)(P)
Bridge ID:

Henderson I-69 From MP 142.146 To 148.090

FUND	PHASE	2020	2021	2022	2023	2024	2025	2026	Phase Total
PM	D	\$0	\$0	\$0	\$640,000	\$0	\$0	\$0	\$640,000
PM	C	\$0	\$0	\$0	\$0	\$6,400,000	\$0	\$0	\$6,400,000
FY TOTAL:		\$0	\$0	\$0	\$640,000	\$6,400,000	\$0	\$0	\$7,040,000

KENTUCKY TRANSPORTATION CABINET
SIX YEAR HIGHWAY PLAN
FY - 2020 THRU FY - 2026

Item#: 5-552.00 **Parent#:** 5-552.00 **Length:** Description: IMPROVE SAFETY AND REDUCE CONGESTION ON I-71 FROM KY-53 TO KY-153.
Plan Year: 2018 **Parent Year:** 2018 **Length:** 5.97 **Type of Work:** MAJOR WIDENING(O)
Henry I-71 From MP 24.727 To 28.000 **Bridge ID:**
Oldham I-71 From MP 22.033 To 24.727

FUND	PHASE	2020	2021	2022	2023	2024	2025	2026	Phase Total
FED	D	\$0	\$0	\$0	\$5,600,000	\$0	\$0	\$0	\$5,600,000
FY TOTAL:		\$0	\$0	\$0	\$5,600,000	\$0	\$0	\$0	\$5,600,000

Item#: 5-8300.00 **Parent#:** 5-8300.00 **Length:** Description: MAJOR RECONSTRUCTION OF KY-146 BETWEEN NEW CASTLE AT US-421 AND
Plan Year: 2006 **Parent Year:** 2006 **Length:** 4.57 **Type of Work:** MAJOR RECONSTRUCTION OF KY-146 BETWEEN NEW CASTLE AT US-421 AND
Henry KY-146 From MP 2.169 To 6.800 **Bridge ID:** PENDLETON AT KY-153. SEGMENT 1: PENDLETON ROAD (KY 153) TO LOST CREEK (1/2
MILE EAST OF SAFETY KLEEN ENTRANCE). MILE POINT 2.1 TO MILE POINT 6.8. (06CCN)
(08CCR)(10CCR)(12CCR)(14CCR)(18CCR)
Type of Work: RECONSTRUCTION(O)

FUND	PHASE	2020	2021	2022	2023	2024	2025	2026	Phase Total
SPP	C	\$0	\$14,800,000	\$0	\$0	\$0	\$0	\$0	\$14,800,000
FY TOTAL:		\$0	\$14,800,000	\$0	\$0	\$0	\$0	\$0	\$14,800,000

Item#: 2-137.10 **Parent#:** 2-137.00 **Length:** Description: IMPROVE US-41A FROM INDUSTRIAL DRIVE TO YORKWOOD PLACE. (SECTION 1)
Plan Year: 2014 **Parent Year:** 2014 **Length:** 2.04 **Type of Work:** MAJOR WIDENING
Hopkins US-41-A From MP 1.246 To 3.275 **Bridge ID:**

FUND	PHASE	2020	2021	2022	2023	2024	2025	2026	Phase Total
FED	C	\$0	\$10,000,000	\$0	\$0	\$0	\$0	\$0	\$10,000,000
FY TOTAL:		\$0	\$10,000,000	\$0	\$0	\$0	\$0	\$0	\$10,000,000

Item#: 2-384.00 **Parent#:** 2-384.00 **Length:** Description: IMPROVE KY-281 FROM ISLAND PARK DRIVE TO CARRIAGE LANE (KY-2281).
Plan Year: 2018 **Parent Year:** 2018 **Length:** 0.74 **Type of Work:** MAJOR WIDENING(O)
Hopkins KY-281 From MP 0.996 To 1.759 **Bridge ID:**

FUND	PHASE	2020	2021	2022	2023	2024	2025	2026	Phase Total
FED	D	\$0	\$0	\$0	\$570,000	\$0	\$0	\$0	\$570,000
FED	R	\$0	\$0	\$0	\$0	\$1,220,000	\$0	\$0	\$1,220,000
FED	U	\$0	\$0	\$0	\$0	\$1,170,000	\$0	\$0	\$1,170,000
FY TOTAL:		\$0	\$0	\$0	\$570,000	\$2,390,000	\$0	\$0	\$2,960,000

**KENTUCKY TRANSPORTATION CABINET
SIX YEAR HIGHWAY PLAN
FY - 2020 THRU FY - 2026**

Item#: 2-804.00 **Parent#:** 2-804.00 **Length:** **Description:** CONSTRUCT CENTER ST CONNECTOR RD BEGIN AT CENTER ST/PROCEED TO CSX RR, SECT.1, 5,173 LI. FT.PROCEED THRU PORTION OF SECT. 2,END AT I-SECTION OF CONNECTOR RD BEING CONSTRUCTED WITH ISLAND FD DR.ALL DEEDED TO CITY-MADISONVILLE, ALL 100FT WIDE.(14CCR)(18CCN)
Plan Year: 2014 **Parent Year:** 2014 1.82
Type of Work: NEW ROUTE(O)
Bridge ID:

Hopkins
Hopkins

FUND	PHASE	2020	2021	2022	2023	2024	2025	2026	Phase Total
FED	R	\$0	\$0	\$0	\$0	\$3,000,000	\$0	\$0	\$3,000,000
FED	U	\$0	\$0	\$0	\$0	\$2,600,000	\$0	\$0	\$2,600,000
FED	C	\$0	\$0	\$0	\$0	\$0	\$7,580,000	\$0	\$7,580,000
FY TOTAL:		\$0	\$0	\$0	\$0	\$5,600,000	\$7,580,000	\$0	\$13,180,000

Item#: 2-4310.00 **Parent#:** 2-4310.00 **Length:** **Description:** INSTALL GUARDRAIL ON KY-109 IN HOPKINS COUNTY
Plan Year: 2020 **Parent Year:** 2020 0.08 **Type of Work:** SAF-GUARDRAIL
Bridge ID:

Hopkins KY-109 From MP 6.000 To 6.080

FUND	PHASE	2020	2021	2022	2023	2024	2025	2026	Phase Total
GR	C	\$0	\$17,000	\$0	\$0	\$0	\$0	\$0	\$17,000
FY TOTAL:		\$0	\$17,000	\$0	\$0	\$0	\$0	\$0	\$17,000

Item#: 2-4311.00 **Parent#:** 2-4311.00 **Length:** **Description:** INSTALL GUARDRAIL ON KY-85 IN HOPKINS COUNTY
Plan Year: 2020 **Parent Year:** 2020 0.30 **Type of Work:** SAF-GUARDRAIL
Bridge ID:

Hopkins KY-85 From MP 6.500 To 6.800

FUND	PHASE	2020	2021	2022	2023	2024	2025	2026	Phase Total
GR	C	\$0	\$0	\$0	\$0	\$64,000	\$0	\$0	\$64,000
FY TOTAL:		\$0	\$0	\$0	\$0	\$64,000	\$0	\$0	\$64,000

Item#: 2-4316.00 **Parent#:** 2-4316.00 **Length:** **Description:** INSTALL GUARDRAIL ON US-0041A IN HOPKINS COUNTY
Plan Year: 2020 **Parent Year:** 2020 0.30 **Type of Work:** SAF-GUARDRAIL
Bridge ID:

Hopkins US-41-A From MP 4.600 To 4.900

FUND	PHASE	2020	2021	2022	2023	2024	2025	2026	Phase Total
GR	C	\$0	\$0	\$0	\$0	\$0	\$0	\$64,000	\$64,000
FY TOTAL:		\$0	\$0	\$0	\$0	\$0	\$0	\$64,000	\$64,000

**KENTUCKY TRANSPORTATION CABINET
SIX YEAR HIGHWAY PLAN
FY - 2020 THRU FY - 2026**

Item#: 2-4320.00 **Parent#:** 2-4320.00 **Length:**
Plan Year: 2020 **Parent Year:** 2020 0.22 **Description:** INSTALL GUARDRAIL ON US-62 IN HOPKINS COUNTY
Hopkins US-62 From MP 7.990 To 8.200 **Type of Work:** SAF-GUARDRAIL
Bridge ID:

FUND	PHASE	2020	2021	2022	2023	2024	2025	2026	Phase Total
GR	C	\$0	\$44,000	\$0	\$0	\$0	\$0	\$0	\$44,000
FY TOTAL:		\$0	\$44,000	\$0	\$0	\$0	\$0	\$0	\$44,000

Item#: 2-4322.00 **Parent#:** 2-4322.00 **Length:**
Plan Year: 2020 **Parent Year:** 2020 0.20 **Description:** INSTALL GUARDRAIL ON KY-109 IN HOPKINS COUNTY
Hopkins KY-109 From MP 5.400 To 5.600 **Type of Work:** SAF-GUARDRAIL
Bridge ID:

FUND	PHASE	2020	2021	2022	2023	2024	2025	2026	Phase Total
GR	C	\$0	\$43,000	\$0	\$0	\$0	\$0	\$0	\$43,000
FY TOTAL:		\$0	\$43,000	\$0	\$0	\$0	\$0	\$0	\$43,000

Item#: 2-4323.00 **Parent#:** 2-4323.00 **Length:**
Plan Year: 2020 **Parent Year:** 2020 0.09 **Description:** INSTALL GUARDRAIL ON KY-70 IN HOPKINS COUNTY
Hopkins KY-70 From MP 14.210 To 14.300 **Type of Work:** SAF-GUARDRAIL
Bridge ID:

FUND	PHASE	2020	2021	2022	2023	2024	2025	2026	Phase Total
GR	C	\$0	\$19,000	\$0	\$0	\$0	\$0	\$0	\$19,000
FY TOTAL:		\$0	\$19,000	\$0	\$0	\$0	\$0	\$0	\$19,000

Item#: 2-8305.00 **Parent#:** 2-8305.00 **Length:**
Plan Year: 2006 **Parent Year:** 2006 0.58 **Description:** IMPROVE CAPACITY AND REDUCE CONGESTION ON NORTH MAIN STREET FROM
Hopkins US-41 From MP 16.989 To 17.548 **Type of Work:** MAJOR WIDENING
Bridge ID:

FUND	PHASE	2020	2021	2022	2023	2024	2025	2026	Phase Total
FED	D	\$0	\$840,000	\$0	\$0	\$0	\$0	\$0	\$840,000
FED	R	\$0	\$0	\$970,000	\$0	\$0	\$0	\$0	\$970,000
FED	U	\$0	\$0	\$1,280,000	\$0	\$0	\$0	\$0	\$1,280,000
FED	C	\$0	\$0	\$0	\$0	\$8,190,000	\$0	\$0	\$8,190,000
FY TOTAL:		\$0	\$840,000	\$2,250,000	\$0	\$8,190,000	\$0	\$0	\$11,280,000

**KENTUCKY TRANSPORTATION CABINET
SIX YEAR HIGHWAY PLAN
FY - 2020 THRU FY - 2026**

Item#: 2-8501.00 **Parent#:** 2-8501.00 **Length:** **Description:** US-62; THREE LANES FROM BOARD OF EDUCATION TO CITY PARK IN DAWSON
Plan Year: 2008 **Parent Year:** 2008 0.00 **Type of Work:** SPRINGS. (08CCN)(10CCR)(12CCR)(16CCN)
Hopkins US-62 From MP 0.829 To 1.350 **Bridge ID:** MINOR WIDENING(O)

FUND	PHASE	2020	2021	2022	2023	2024	2025	2026	Phase Total
SPP	C	\$0	\$2,000,000	\$0	\$0	\$0	\$0	\$0	\$2,000,000
FY TOTAL:		\$0	\$2,000,000	\$0	\$0	\$0	\$0	\$0	\$2,000,000

Item#: 2-10024.00 **Parent#:** 2-10024.00 **Length:** **Description:** ADDRESS DEFICIENCIES OF KY 138 BRIDGE OVER POND RIVER. (054B00009N)
Plan Year: 2018 **Parent Year:** 2018 0.04 **Type of Work:** AM-BRIDGE (P)
Hopkins KY-138 From MP 8.457 To 8.493 **Bridge ID:** 054B00009N

FUND	PHASE	2020	2021	2022	2023	2024	2025	2026	Phase Total
BR	C	\$1,500,000	\$0	\$0	\$0	\$0	\$0	\$0	\$1,500,000
FY TOTAL:		\$1,500,000	\$0	\$0	\$0	\$0	\$0	\$0	\$1,500,000

Item#: 2-20025.00 **Parent#:** 2-20025.00 **Length:** **Description:** ADDRESS PAVEMENT CONDITION OF EDWARD T. BREATHITT PENNYRILE PARKWAY
Plan Year: 2018 **Parent Year:** 2018 1.43 **Type of Work:** BOTH DIRECTION(S) FROM MILEPOINT 32.825 TO MILEPOINT 34.256
Hopkins EB-9004 From MP 32.825 To 34.256 **Bridge ID:** AM-PAVEMENT (PKY)(P)

FUND	PHASE	2020	2021	2022	2023	2024	2025	2026	Phase Total
PM	D	\$0	\$0	\$0	\$170,000	\$0	\$0	\$0	\$170,000
PM	C	\$0	\$0	\$0	\$0	\$1,700,000	\$0	\$0	\$1,700,000
FY TOTAL:		\$0	\$0	\$0	\$170,000	\$1,700,000	\$0	\$0	\$1,870,000

Item#: 2-20029.00 **Parent#:** 2-20029.00 **Length:** **Description:** ADDRESS PAVEMENT CONDITION OF I-69 BOTH DIRECTION(S) FROM MILEPOINT 114.254
Plan Year: 2018 **Parent Year:** 2018 3.69 **Type of Work:** TO MILEPOINT 117.936
Hopkins I-69 From MP 114.254 To 117.936 **Bridge ID:** AM-PAVEMENT (INT)(P)

FUND	PHASE	2020	2021	2022	2023	2024	2025	2026	Phase Total
PM	D	\$0	\$0	\$0	\$0	\$290,000	\$0	\$0	\$290,000
PM	C	\$0	\$0	\$0	\$0	\$0	\$2,900,000	\$0	\$2,900,000
FY TOTAL:		\$0	\$0	\$0	\$0	\$290,000	\$2,900,000	\$0	\$3,190,000

**KENTUCKY TRANSPORTATION CABINET
SIX YEAR HIGHWAY PLAN
FY - 2020 THRU FY - 2026**

Item#: 2-20031.00 **Parent#:** 2-20031.00 **Length:** **Description:** ADDRESS PAVEMENT CONDITION OF I-69 BOTH DIRECTION(S) FROM MILEPOINT 124.946
Plan Year: 2018 **Parent Year:** 2018 **Length:** 1.90 **Type of Work:** AM-PAVEMENT (INT)(P)
Hopkins I-69 From MP 124.946 To 133.677 **Bridge ID:**

FUND	PHASE	2020	2021	2022	2023	2024	2025	2026	Phase Total
PM	D	\$0	\$0	\$0	\$875,000	\$0	\$0	\$0	\$875,000
PM	C	\$0	\$0	\$0	\$8,750,000	\$0	\$0	\$0	\$8,750,000
FY TOTAL:		\$0	\$0	\$0	\$9,625,000	\$0	\$0	\$0	\$9,625,000

Item#: 2-20033.00 **Parent#:** 2-20033.00 **Length:** **Description:** ADDRESS PAVEMENT CONDITION OF I-69 BOTH DIRECTION(S) FROM MILEPOINT 93.724
Plan Year: 2018 **Parent Year:** 2018 **Length:** 1.88 **Type of Work:** AM-PAVEMENT (INT)(P)
Hopkins I-69 From MP 93.724 To 95.604 **Bridge ID:**

FUND	PHASE	2020	2021	2022	2023	2024	2025	2026	Phase Total
PM	D	\$0	\$0	\$150,000	\$0	\$0	\$0	\$0	\$150,000
PM	C	\$0	\$0	\$1,500,000	\$0	\$0	\$0	\$0	\$1,500,000
FY TOTAL:		\$0	\$0	\$1,650,000	\$0	\$0	\$0	\$0	\$1,650,000

Item#: 2-20034.00 **Parent#:** 2-20034.00 **Length:** **Description:** ADDRESS PAVEMENT CONDITION OF I-69 BOTH DIRECTION(S) FROM MILEPOINT 95.604
Plan Year: 2018 **Parent Year:** 2018 **Length:** 9.46 **Type of Work:** AM-PAVEMENT (INT)(P)
Hopkins I-69 From MP 95.604 To 105.046 **Bridge ID:**

FUND	PHASE	2020	2021	2022	2023	2024	2025	2026	Phase Total
PM	D	\$0	\$0	\$760,000	\$0	\$0	\$0	\$0	\$760,000
PM	C	\$0	\$0	\$0	\$4,000,000	\$3,600,000	\$0	\$0	\$7,600,000
FY TOTAL:		\$0	\$0	\$760,000	\$4,000,000	\$3,600,000	\$0	\$0	\$8,360,000

Item#: 2-20035.00 **Parent#:** 2-20035.00 **Length:** **Description:** ADDRESS PAVEMENT CONDITION OF WENDELL H. FORD WESTERN KY PARKWAY BOTH
Plan Year: 2018 **Parent Year:** 2018 **Length:** 0.62 **Type of Work:** AM-PAVEMENT (PKY)(P)
Hopkins WK-9001 From MP 42.807 To 43.424 **Bridge ID:**

FUND	PHASE	2020	2021	2022	2023	2024	2025	2026	Phase Total
PM	D	\$0	\$0	\$50,000	\$0	\$0	\$0	\$0	\$50,000
PM	C	\$0	\$0	\$500,000	\$0	\$0	\$0	\$0	\$500,000
FY TOTAL:		\$0	\$0	\$550,000	\$0	\$0	\$0	\$0	\$550,000

KENTUCKY TRANSPORTATION CABINET
SIX YEAR HIGHWAY PLAN
FY - 2020 THRU FY - 2026

Item#: 5-48.10 **Parent#:** 5-48.02 **Length:** **Description:** REDUCE CONGESTION ALONG I-71 FROM THE FRANKFORT AVENUE OVERPASS (CS-1077B) TO THE ZORN AVENUE INTERCHANGE (CS-1004B), INCLUDING OPERATIONAL IMPROVEMENTS TO THE ZORN INTERCHANGE.

Plan Year: 2006 **Parent Year:** 2006 2.49

Type of Work: RECONSTRUCTION

Jefferson I -71 From MP 0.000 To 2.500

Bridge ID:

FUND	PHASE	2020	2021	2022	2023	2024	2025	2026	Phase Total
FED	D	\$0	\$2,000,000	\$0	\$0	\$0	\$0	\$0	\$2,000,000
FED	R	\$0	\$0	\$0	\$1,580,000	\$0	\$0	\$0	\$1,580,000
FED	U	\$0	\$0	\$0	\$1,040,000	\$0	\$0	\$0	\$1,040,000
FED	C	\$0	\$0	\$0	\$0	\$0	\$19,130,000	\$0	\$19,130,000
FY TOTAL:		\$0	\$2,000,000	\$0	\$2,620,000	\$0	\$19,130,000	\$0	\$23,750,000

Item#: 5-64.00 **Parent#:** 5-64.00 **Length:** **Description:** ADDRESS DEFICIENCIES ON I-64 SHERMAN MINTON BRIDGE OVER THE OHIO RIVER. (JOINT PROJECT WITH INDIANA)(056B00279N)(BSBP)

Plan Year: 2000 **Parent Year:** 2000 0.28

Type of Work: AM-BRIDGE (P)

Jefferson I -64 From MP 0.024 To 0.324

Bridge ID: 056B00279N, 056B00281N

FUND	PHASE	2020	2021	2022	2023	2024	2025	2026	Phase Total
BR	C	\$5,000,000	\$5,000,000	\$10,000,000	\$15,000,000	\$16,000,000	\$0	\$0	\$51,000,000
FY TOTAL:		\$5,000,000	\$5,000,000	\$10,000,000	\$15,000,000	\$16,000,000	\$0	\$0	\$51,000,000

Item#: 5-136.00 **Parent#:** 5-136.00 **Length:** **Description:** CLEAN AND PAINT ALL STEEL BRIDGES AND STEEL BEARINGS ON THE GENE SNYDER FREEWAY(10CCR)(SD)

Plan Year: 1998 **Parent Year:** 1998 0.00

Type of Work: AM-BRG PAINTING(P)

Jefferson

Bridge ID:

FUND	PHASE	2020	2021	2022	2023	2024	2025	2026	Phase Total
BR	C	\$0	\$6,000,000	\$0	\$0	\$0	\$0	\$0	\$6,000,000
FY TOTAL:		\$0	\$6,000,000	\$0	\$0	\$0	\$0	\$0	\$6,000,000

Item#: 5-193.00 **Parent#:** 5-193.00 **Length:** **Description:** TRAFFIC CALMING MEASURES FOR SHELBY PARK AND SMOKETOWN NEIGHBORHOODS IN LOUISVILLE.

Plan Year: 2020 **Parent Year:** 2020

Type of Work: CONGESTION RELIEF

Jefferson

Bridge ID:

FUND	PHASE	2020	2021	2022	2023	2024	2025	2026	Phase Total
SPP	C	\$0	\$0	\$500,000	\$0	\$0	\$0	\$0	\$500,000
FY TOTAL:		\$0	\$0	\$500,000	\$0	\$0	\$0	\$0	\$500,000

KENTUCKY TRANSPORTATION CABINET
SIX YEAR HIGHWAY PLAN
FY - 2020 THRU FY - 2026

Item#: 5-247.10 **Parent#:** 5-247.00 **Length:** **Description:** WIDEN BLUE LICK ROAD FROM SNYDER FREEWAY NORTH TO KY-61 (LOU T.I.P.)
Plan Year: 1996 **Parent Year:** 1996 1.64 **Type of Work:** MAJOR WIDENING
Jefferson KY-1450 From MP 1.873 To 3.542 **Bridge ID:**

FUND	PHASE	2020	2021	2022	2023	2024	2025	2026	Phase Total
FED	C	\$0	\$10,500,000	\$0	\$0	\$0	\$0	\$0	\$10,500,000
FY TOTAL:		\$0	\$10,500,000	\$0	\$0	\$0	\$0	\$0	\$10,500,000

Item#: 5-323.01 **Parent#:** 5-323.01 **Length:** **Description:** WIDEN GREENWOOD ROAD FROM GREENBELT HWY TO DIXIE HWY (US-31W) (3-LANE
Plan Year: 1996 **Parent Year:** 1996 2.59 **Type of Work:** MAJOR WIDENING
Jefferson KY-1931 From MP 0.540 To 3.148 **Bridge ID:**

FUND	PHASE	2020	2021	2022	2023	2024	2025	2026	Phase Total
FED	C	\$0	\$0	\$7,340,000	\$7,340,000	\$0	\$0	\$0	\$14,680,000
FY TOTAL:		\$0	\$0	\$7,340,000	\$7,340,000	\$0	\$0	\$0	\$14,680,000

Item#: 5-371.10 **Parent#:** 5-371.12 **Length:** **Description:** RECONSTRUCT KY-22 AT SPRINGCREST DRIVE. (06CCN) (2004BOPC)(14CCR)
Plan Year: 2016 **Parent Year:** 2016 0.36 **Type of Work:** SAFETY(P)
Jefferson KY-22 From MP 1.432 To 1.789 **Bridge ID:**

FUND	PHASE	2020	2021	2022	2023	2024	2025	2026	Phase Total
FED	C	\$0	\$0	\$2,020,000	\$0	\$0	\$0	\$0	\$2,020,000
FY TOTAL:		\$0	\$0	\$2,020,000	\$0	\$0	\$0	\$0	\$2,020,000

Item#: 5-531.00 **Parent#:** 5-965.13 **Length:** **Description:** IMPROVE THE SAFETY AND CONGESTION OF KY 1932 (CHENOWETH LANE) FROM US 60
Plan Year: 2016 **Parent Year:** 2016 1.06 **Type of Work:** RECONSTRUCTION
Jefferson KY-1932 From MP 5.523 To 6.590 **Bridge ID:**

FUND	PHASE	2020	2021	2022	2023	2024	2025	2026	Phase Total
FED	R	\$0	\$0	\$0	\$0	\$0	\$710,000	\$0	\$710,000
FED	U	\$0	\$0	\$0	\$0	\$0	\$630,000	\$0	\$630,000
FY TOTAL:		\$0	\$0	\$0	\$0	\$0	\$1,340,000	\$0	\$1,340,000

**KENTUCKY TRANSPORTATION CABINET
SIX YEAR HIGHWAY PLAN
FY - 2020 THRU FY - 2026**

Item#: 5-554.00 **Parent#:** 5-554.00 **Length** **Description:** REDUCE CONGESTION ON I-265 FROM I-65 TO US-31E (BARDSTOWN ROAD).
Plan Year: 2018 **Parent Year:** 2018 **Length** **Type of Work:** MAJOR WIDENING
Jefferson I -265 From MP 10.250 To 17.300 **Bridge ID:**

FUND	PHASE	2020	2021	2022	2023	2024	2025	2026	Phase Total
FED	D	\$0	\$0	\$0	\$0	\$0	\$3,000,000	\$0	\$3,000,000
FY TOTAL:		\$0	\$0	\$0	\$0	\$0	\$3,000,000	\$0	\$3,000,000

Item#: 5-557.00 **Parent#:** 5-557.00 **Length** **Description:** IMPROVE SAFETY AND REDUCE CONGESTION ON I-71 FROM ZORN AVENUE (CS-1004B) TO I-265 (GENE SNYDER FREEWAY).
Plan Year: 2018 **Parent Year:** 2018 **Length** **Type of Work:** MAJOR WIDENING
Jefferson I -71 From MP 2.000 To 9.000 **Bridge ID:**

FUND	PHASE	2020	2021	2022	2023	2024	2025	2026	Phase Total
FED	D	\$0	\$0	\$0	\$0	\$4,000,000	\$0	\$0	\$4,000,000
FY TOTAL:		\$0	\$0	\$0	\$0	\$4,000,000	\$0	\$0	\$4,000,000

Item#: 5-558.00 **Parent#:** 5-558.00 **Length** **Description:** IMPROVE SAFETY AND REDUCE CONGESTION ON I-265 FROM US-31E (BARDSTOWN RD) TO KY-155 (TAYLORSVILLE RD).
Plan Year: 2018 **Parent Year:** 2018 **Length** **Type of Work:** MAJOR WIDENING(O)
Jefferson I -265 From MP 17.300 To 23.100 **Bridge ID:**

FUND	PHASE	2020	2021	2022	2023	2024	2025	2026	Phase Total
FED	D	\$0	\$0	\$0	\$7,500,000	\$0	\$0	\$0	\$7,500,000
FED	R	\$0	\$0	\$0	\$0	\$0	\$0	\$2,030,000	\$2,030,000
FED	U	\$0	\$0	\$0	\$0	\$0	\$0	\$1,200,000	\$1,200,000
FY TOTAL:		\$0	\$0	\$0	\$7,500,000	\$0	\$0	\$3,230,000	\$10,730,000

Item#: 5-559.00 **Parent#:** 5-559.00 **Length** **Description:** REDUCE CONGESTION, IMPROVE SAFETY AND TRAVEL TIME RELIABILITY AT THE I-65/ I-264 (WATTERSON EXPRESSWAY) INTERCHANGE.
Plan Year: 2018 **Parent Year:** 2018 **Length** **Type of Work:** RECONSTRUCTION
Jefferson I -65 From MP 129.289 To 131.587 **Bridge ID:**

FUND	PHASE	2020	2021	2022	2023	2024	2025	2026	Phase Total
FED	D	\$0	\$0	\$0	\$0	\$0	\$0	\$3,000,000	\$3,000,000
FY TOTAL:		\$0	\$0	\$0	\$0	\$0	\$0	\$3,000,000	\$3,000,000

**KENTUCKY TRANSPORTATION CABINET
SIX YEAR HIGHWAY PLAN
FY - 2020 THRU FY - 2026**

Item#: 5-560.00 **Parent#:** 5-560.00 **Length:** 1.00 **Description:** IMPROVE SAFETY AND REDUCE CONGESTION AT THE I-65/I-265 (GENE SNYDER FREEWAY) INTERCHANGE.
Plan Year: 2018 **Parent Year:** 2018
Jefferson I-65 From MP 124.700 To 125.700
Type of Work: RECONSTRUCTION
Bridge ID:

FUND	PHASE	2020	2021	2022	2023	2024	2025	2026	Phase Total
FED	P	\$0	\$0	\$0	\$0	\$0	\$0	\$400,000	\$400,000
FY TOTAL:		\$0	\$0	\$0	\$0	\$0	\$0	\$400,000	\$400,000

Item#: 5-804.00 **Parent#:** 5-390.00 **Length:** 1.70 **Description:** RECONSTRUCT/WIDEN I-264 (WATTERSON EXPRESSWAY) FROM WESTPORT ROAD (KY-1447) TO I-71, INCLUDING THE US-42 INTERCHANGE AS A SPUI.(PROJECT INCLUDES 5-594) (12CCR)(14CCR)
Plan Year: 2010 **Parent Year:** 2010
Jefferson I-264 From MP 20.900 To 22.600
Type of Work: RECONSTRUCTION
Bridge ID:

FUND	PHASE	2020	2021	2022	2023	2024	2025	2026	Phase Total
FED	R	\$0	\$5,280,000	\$0	\$0	\$0	\$0	\$0	\$5,280,000
FED	U	\$0	\$1,270,000	\$0	\$0	\$0	\$0	\$0	\$1,270,000
FED	C	\$0	\$0	\$0	\$15,000,000	\$20,000,000	\$18,100,000	\$0	\$53,100,000
FY TOTAL:		\$0	\$6,550,000	\$0	\$15,000,000	\$20,000,000	\$18,100,000	\$0	\$59,650,000

Item#: 5-808.00 **Parent#:** 99-391.05 **Length:** 0.59 **Description:** IMPROVE SAFETY AND REDUCE CONGESTION AT THE KY-155 (TAYLORSVILLE ROAD) INTERSECTION WITH S. POPE LICK ROAD (CR-1003J).
Plan Year: 2018 **Parent Year:** 2018
Jefferson KY-155 From MP 4.400 To 5.000
Type of Work: SAFETY
Bridge ID:

FUND	PHASE	2020	2021	2022	2023	2024	2025	2026	Phase Total
FED	R	\$0	\$0	\$180,000	\$0	\$0	\$0	\$0	\$180,000
FED	U	\$0	\$0	\$150,000	\$0	\$0	\$0	\$0	\$150,000
FED	C	\$0	\$0	\$0	\$0	\$5,000,000	\$0	\$0	\$5,000,000
FY TOTAL:		\$0	\$0	\$330,000	\$0	\$5,000,000	\$0	\$0	\$5,330,000

Item#: 5-965.19 **Parent#:** 5-965.19 **Length:** **Description:** DEDICATED FEDERAL AID STP FUNDS EARMARKED FOR LOUISVILLE URBANIZED AREA AND SUBJECT TO MPO CONTROL. (FUNDING SUBJECT TO FISCAL CONSTRAINT PENDING MPO TIP).
Plan Year: 2016 **Parent Year:** 2016
Jefferson
Type of Work: MATCHED FED FUNDS(O)
Bridge ID:

FUND	PHASE	2020	2021	2022	2023	2024	2025	2026	Phase Total
SLO	C	\$26,209,000	\$26,209,000	\$26,209,000	\$26,209,000	\$26,209,000	\$26,209,000	\$26,209,000	\$183,463,000
FY TOTAL:		\$26,209,000	\$26,209,000	\$26,209,000	\$26,209,000	\$26,209,000	\$26,209,000	\$26,209,000	\$183,463,000

**KENTUCKY TRANSPORTATION CABINET
SIX YEAR HIGHWAY PLAN
FY - 2020 THRU FY - 2026**

Item#: 5-1070.00 **Parent#:** 5-1070.00 **Length:** 0.04 **Description:** ADDRESS DEFICIENCIES OF BRIDGE ON E KENTUCKY ST (CS 1017G) OVER SOUTH FORK BEARGRASS CREEK 0.01 MILE E OF SCHILLER AVE (CS 1138G) 056C00083N
Plan Year: 2012 **Parent Year:** 2012
Jefferson CS-1017-G From MP 1.293 To 1.333 **Type of Work:** AM-BRIDGE (P) **Bridge ID:** 056C00083N

FUND	PHASE	2020	2021	2022	2023	2024	2025	2026	Phase Total
BR	C	\$990,000	\$0	\$0	\$0	\$0	\$0	\$0	\$990,000
FY TOTAL:		\$990,000	\$0	\$0	\$0	\$0	\$0	\$0	\$990,000

Item#: 5-1079.00 **Parent#:** 5-1079.00 **Length:** 0.07 **Description:** ADDRESS DEFICIENCIES OF BRIDGE OVER GOOSE CREEK ON RIVER ROAD (CR 1001B) 0.2 MI N OF LIME KILN ROAD (CR 1002B) (056C00130N)
Plan Year: 2014 **Parent Year:** 2014
Jefferson CR-1001-B From MP 3.800 To 3.870 **Type of Work:** AM-BRIDGE (P) **Bridge ID:** 056C00130N

FUND	PHASE	2020	2021	2022	2023	2024	2025	2026	Phase Total
BR	C	\$2,820,000	\$0	\$0	\$0	\$0	\$0	\$0	\$2,820,000
FY TOTAL:		\$2,820,000	\$0	\$0	\$0	\$0	\$0	\$0	\$2,820,000

Item#: 5-8203.00 **Parent#:** 5-8203.00 **Length:** 1.20 **Description:** RECONSTRUCT BILLTOWN ROAD FROM NORTH OF COLONNADES PLACE TO SOUTH OF EASUM ROAD. (04CCN)(06CCN)(08CCR)(10CCR)(12CCR)
Plan Year: 2004 **Parent Year:** 2004
Jefferson KY-1819 From MP 6.900 To 8.100 **Type of Work:** RECONSTRUCTION(O) **Bridge ID:**

FUND	PHASE	2020	2021	2022	2023	2024	2025	2026	Phase Total
SPP	C	\$0	\$0	\$0	\$3,280,000	\$0	\$0	\$0	\$3,280,000
FY TOTAL:		\$0	\$0	\$0	\$3,280,000	\$0	\$0	\$0	\$3,280,000

Item#: 5-8810.00 **Parent#:** 5-8810.00 **Length:** 0.95 **Description:** THREE LANE WIDENING ALONG KY-1931 FROM THE DOSS HIGH SCHOOL ENTRANCE TO PALATKA ROAD, INCLUDING INTERSECTION IMPROVEMENTS WITH PALATKA ROAD AND TURN LANES. (14CCN)
Plan Year: 2014 **Parent Year:** 2014
Jefferson KY-1931 From MP 4.561 To 5.500 **Type of Work:** MINOR WIDENING(O) **Bridge ID:**

FUND	PHASE	2020	2021	2022	2023	2024	2025	2026	Phase Total
FED	R	\$0	\$0	\$2,770,000	\$0	\$0	\$0	\$0	\$2,770,000
FED	U	\$0	\$0	\$4,330,000	\$0	\$0	\$0	\$0	\$4,330,000
FED	C	\$0	\$0	\$0	\$0	\$0	\$5,290,000	\$0	\$5,290,000
FY TOTAL:		\$0	\$0	\$7,100,000	\$0	\$0	\$5,290,000	\$0	\$12,390,000

KENTUCKY TRANSPORTATION CABINET
SIX YEAR HIGHWAY PLAN
FY - 2020 THRU FY - 2026

Item#: 5-8855.00 **Parent#:** 5-8855.00 **Length:** 0.80 **Description:** ERECT SOUND WALL ON NORTH SIDE OF GENE SNYDER FREEWAY FROM MP 15.3 TO MP 16.10. (14CCN)(18CCN)
Plan Year: 2014 **Parent Year:** 2014 **Type of Work:** TRANSP ENHANCEMENT(P)
Jefferson I-265 From MP 15.300 To 16.100 **Bridge ID:**

FUND	PHASE	2020	2021	2022	2023	2024	2025	2026	Phase Total
SPP	C	\$0	\$0	\$0	\$0	\$3,000,000	\$0	\$0	\$3,000,000
FY TOTAL:		\$0	\$0	\$0	\$0	\$3,000,000	\$0	\$0	\$3,000,000

Item#: 5-8858.00 **Parent#:** 5-8858.00 **Length:** 0.90 **Description:** DESIGN AND CONSTRUCT A SOUND BARRIER WALL ON THE NORTH SIDE OF I-71 FROM MP 5.4 TO MP 6.3 FOR APPROX. 4700 FEET. (14CCN)(16CCR)(18CCN)
Plan Year: 2014 **Parent Year:** 2014 **Type of Work:** TRANSP ENHANCEMENT(P)
Jefferson I-71 From MP 5.400 To 6.300 **Bridge ID:**

FUND	PHASE	2020	2021	2022	2023	2024	2025	2026	Phase Total
SPP	C	\$0	\$0	\$0	\$0	\$2,970,000	\$0	\$0	\$2,970,000
FY TOTAL:		\$0	\$0	\$0	\$0	\$2,970,000	\$0	\$0	\$2,970,000

Item#: 5-8859.00 **Parent#:** 5-8859.00 **Length:** 0.30 **Description:** DESIGN AND CONSTRUCT A SOUND BARRIER WALL ON THE SOUTH SIDE OF I-71 FROM MP 7.5 TO MP 7.8. (14CCN)(16CCR)(18CCN)
Plan Year: 2014 **Parent Year:** 2014 **Type of Work:** TRANSP ENHANCEMENT(P)
Jefferson I-71 From MP 7.500 To 7.800 **Bridge ID:**

FUND	PHASE	2020	2021	2022	2023	2024	2025	2026	Phase Total
SPP	C	\$0	\$0	\$0	\$1,160,000	\$0	\$0	\$0	\$1,160,000
FY TOTAL:		\$0	\$0	\$0	\$1,160,000	\$0	\$0	\$0	\$1,160,000

Item#: 5-8860.00 **Parent#:** 5-8860.00 **Length:** 1.20 **Description:** DESIGN AND CONSTRUCT A SOUND BARRIER WALL ON THE NORTH SIDE OF I-71 FROM MP 7.5 TO MP 8.7 FOR APPROX. 6400 FEET. (14CCN)(18CCN)
Plan Year: 2014 **Parent Year:** 2014 **Type of Work:** TRANSP ENHANCEMENT(P)
Jefferson I-71 From MP 7.500 To 8.700 **Bridge ID:**

FUND	PHASE	2020	2021	2022	2023	2024	2025	2026	Phase Total
SPP	C	\$0	\$0	\$0	\$2,310,000	\$0	\$0	\$0	\$2,310,000
FY TOTAL:		\$0	\$0	\$0	\$2,310,000	\$0	\$0	\$0	\$2,310,000

KENTUCKY TRANSPORTATION CABINET
SIX YEAR HIGHWAY PLAN
FY - 2020 THRU FY - 2026

Item#: 5-10018.00 **Parent#:** 5-10018.00 **Length:** 0.01 **Description:** ADDRESS DEFICIENCIES OF US-31E BRIDGE OVER S FK BEARGRASS CREEK.
Plan Year: 2018 **Parent Year:** 2018 **Type of Work:** AM-BRIDGE (P)
Jefferson US-31-E From MP 16.353 To 16.361 **Bridge ID:** 056B00137N

FUND	PHASE	2020	2021	2022	2023	2024	2025	2026	Phase Total
BR	C	\$690,000	\$0	\$0	\$0	\$0	\$0	\$0	\$690,000
FY TOTAL:		\$690,000	\$0	\$0	\$0	\$0	\$0	\$0	\$690,000

Item#: 5-10019.00 **Parent#:** 5-10019.00 **Length:** 0.01 **Description:** ADDRESS DEFICIENCIES OF SCENIC LOOP BRIDGE OVER MID FK BEARGRASS CREEK.
Plan Year: 2018 **Parent Year:** 2018 **Type of Work:** AM-BRIDGE (P)
Jefferson CS-1003-G From MP 1.796 To 1.808 **Bridge ID:** 056C00027N

FUND	PHASE	2020	2021	2022	2023	2024	2025	2026	Phase Total
BR	D	\$60,000	\$0	\$0	\$0	\$0	\$0	\$0	\$60,000
BR	C	\$440,000	\$0	\$0	\$0	\$0	\$0	\$0	\$440,000
FY TOTAL:		\$500,000	\$0	\$0	\$0	\$0	\$0	\$0	\$500,000

Item#: 5-10022.00 **Parent#:** 5-10022.00 **Length:** 0.01 **Description:** ADDRESS DEFICIENCIES OF OLD CLARK STATION BRIDGE OVER BRUSH RUN.
Plan Year: 2018 **Parent Year:** 2018 **Type of Work:** AM-BRIDGE (P)
Jefferson CS-1004-J From MP 0.006 To 0.014 **Bridge ID:** 056C00167N

FUND	PHASE	2020	2021	2022	2023	2024	2025	2026	Phase Total
BR	C	\$357,000	\$0	\$0	\$0	\$0	\$0	\$0	\$357,000
FY TOTAL:		\$357,000	\$0	\$0	\$0	\$0	\$0	\$0	\$357,000

Item#: 5-20009.00 **Parent#:** 5-20009.00 **Length:** 5.65 **Description:** ADDRESS PAVEMENT CONDITION OF I-64 BOTH DIRECTION(S) FROM MILEPOINT 6 TO MILEPOINT 11.57.
Plan Year: 2018 **Parent Year:** 2018 **Type of Work:** AM-PAVEMENT (INT)(P)
Jefferson I-64 From MP 6.000 To 11.570 **Bridge ID:**

FUND	PHASE	2020	2021	2022	2023	2024	2025	2026	Phase Total
PM	D	\$0	\$0	\$575,000	\$0	\$0	\$0	\$0	\$575,000
PM	C	\$0	\$0	\$0	\$2,500,000	\$3,250,000	\$0	\$0	\$5,750,000
FY TOTAL:		\$0	\$0	\$575,000	\$2,500,000	\$3,250,000	\$0	\$0	\$6,325,000

**KENTUCKY TRANSPORTATION CABINET
SIX YEAR HIGHWAY PLAN
FY - 2020 THRU FY - 2026**

Item#: 5-20010.00 **Parent#:** 5-20010.00 **Length:** Description: ADDRESS PAVEMENT CONDITION ON I-64 FROM MP 0.0 - 0.828, AND I-264 FROM MP 0.0 - 12.7. (COMBINES ITEM NO. 5-20015, 5-20018)
Plan Year: 2018 **Parent Year:** 2018 **0.76**
Type of Work: AM-PAVEMENT (INT)(P)
Bridge ID:
Jefferson I -64 From MP 0.000 To 0.828
Jefferson I -264 From MP 0.000 To 12.700

FUND	PHASE	2020	2021	2022	2023	2024	2025	2026	Phase Total
PM	D	\$1,500,000	\$0	\$0	\$0	\$0	\$0	\$0	\$1,500,000
PM	C	\$0	\$0	\$7,860,000	\$6,000,000	\$0	\$0	\$0	\$13,860,000
FY TOTAL:		\$1,500,000	\$0	\$7,860,000	\$6,000,000	\$0	\$0	\$0	\$15,360,000

Item#: 5-20014.00 **Parent#:** 5-20014.00 **Length:** Description: ADDRESS PAVEMENT DEFICIENCIES ON ASPHALT PAVEMENT ON I-71 BOTH DIRECTION (S) FROM MILEPOINT 3.63 (5.55 NON-CARDINAL) TO MILEPOINT 5.2 (9.1 NON-CARDINAL)
Plan Year: 2018 **Parent Year:** 2018 **1.56**
Type of Work: AM-PAVEMENT (INT)(P)
Bridge ID:
Jefferson I -71 From MP 3.630 To 5.200

FUND	PHASE	2020	2021	2022	2023	2024	2025	2026	Phase Total
PM	D	\$0	\$0	\$0	\$475,000	\$0	\$0	\$0	\$475,000
PM	C	\$0	\$0	\$0	\$0	\$2,400,000	\$2,350,000	\$0	\$4,750,000
FY TOTAL:		\$0	\$0	\$0	\$475,000	\$2,400,000	\$2,350,000	\$0	\$5,225,000

Item#: 5-20016.00 **Parent#:** 5-20016.00 **Length:** Description: ADDRESS PAVEMENT CONDITION OF PCC PAVEMENT ON I-264 BOTH DIRECTION(S) FROM MILEPOINT 12.7 TO MILEPOINT 18.41
Plan Year: 2018 **Parent Year:** 2018 **5.71**
Type of Work: AM-PAVEMENT (INT)(P)
Bridge ID:
Jefferson I -264 From MP 12.700 To 18.410

FUND	PHASE	2020	2021	2022	2023	2024	2025	2026	Phase Total
PM	D	\$0	\$0	\$1,150,000	\$0	\$0	\$0	\$0	\$1,150,000
PM	C	\$0	\$0	\$0	\$5,000,000	\$6,500,000	\$0	\$0	\$11,500,000
FY TOTAL:		\$0	\$0	\$1,150,000	\$5,000,000	\$6,500,000	\$0	\$0	\$12,650,000

Item#: 5-20017.00 **Parent#:** 5-20017.00 **Length:** Description: ADDRESS PAVEMENT CONDITION OF I-264 BOTH DIRECTION(S) FROM MILEPOINT 20.7 TO MILEPOINT 22.927
Plan Year: 2018 **Parent Year:** 2018 **2.21**
Type of Work: AM-PAVEMENT (INT)(P)
Bridge ID:
Jefferson I -264 From MP 20.700 To 22.927

FUND	PHASE	2020	2021	2022	2023	2024	2025	2026	Phase Total
PM	D	\$0	\$0	\$0	\$450,000	\$0	\$0	\$0	\$450,000
PM	C	\$0	\$0	\$0	\$0	\$4,500,000	\$0	\$0	\$4,500,000
FY TOTAL:		\$0	\$0	\$0	\$450,000	\$4,500,000	\$0	\$0	\$4,950,000

KENTUCKY TRANSPORTATION CABINET
SIX YEAR HIGHWAY PLAN
FY - 2020 THRU FY - 2026

Item#: 5-20019.00 **Parent#:** 5-20019.00 **Length:** **Description:** ADDRESS PAVEMENT CONDITION OF PCC PAVEMENT ON I-265 BOTH DIRECTION(S)
Plan Year: 2018 **Parent Year:** 2018 3.14 **FROM MILEPOINT 15.66 TO MILEPOINT 18.8**
Jefferson I-265 From MP 15.660 To 18.800 **Type of Work:** AM-PAVEMENT (INT)(P)
Bridge ID:

FUND	PHASE	2020	2021	2022	2023	2024	2025	2026	Phase Total
PM	D	\$0	\$325,000	\$0	\$0	\$0	\$0	\$0	\$325,000
PM	C	\$0	\$0	\$3,250,000	\$0	\$0	\$0	\$0	\$3,250,000
FY TOTAL:		\$0	\$325,000	\$3,250,000	\$0	\$0	\$0	\$0	\$3,575,000

Item#: 5-20020.00 **Parent#:** 5-20020.00 **Length:** **Description:** ADDRESS PAVEMENT CONDITION OF PCC PAVEMENT ON I-265 BOTH DIRECTION(S)
Plan Year: 2018 **Parent Year:** 2018 4.56 **FROM MILEPOINT 18.8 TO MILEPOINT 23.364**
Jefferson I-265 From MP 18.800 To 23.364 **Type of Work:** AM-PAVEMENT (INT)(P)
Bridge ID:

FUND	PHASE	2020	2021	2022	2023	2024	2025	2026	Phase Total
PM	D	\$460,000	\$0	\$0	\$0	\$0	\$0	\$0	\$460,000
PM	C	\$0	\$4,600,000	\$0	\$0	\$0	\$0	\$0	\$4,600,000
FY TOTAL:		\$460,000	\$4,600,000	\$0	\$0	\$0	\$0	\$0	\$5,060,000

Item#: 5-20021.00 **Parent#:** 5-20021.00 **Length:** **Description:** ADDRESS PAVEMENT CONDITION OF I-265 BOTH DIRECTION(S) FROM MILEPOINT 23.364
Plan Year: 2018 **Parent Year:** 2018 3.23 **TO MILEPOINT 26.6**
Jefferson I-265 From MP 23.364 To 26.600 **Type of Work:** AM-PAVEMENT (INT)(P)
Bridge ID:

FUND	PHASE	2020	2021	2022	2023	2024	2025	2026	Phase Total
PM	D	\$0	\$0	\$350,000	\$0	\$0	\$0	\$0	\$350,000
PM	C	\$0	\$0	\$3,500,000	\$0	\$0	\$0	\$0	\$3,500,000
FY TOTAL:		\$0	\$0	\$3,850,000	\$0	\$0	\$0	\$0	\$3,850,000

Item#: 5-20022.00 **Parent#:** 5-20022.00 **Length:** **Description:** ADDRESS PAVEMENT CONDITION OF PCC PAVEMENT
Plan Year: 2018 **Parent Year:** 2018 10.23 **AM-PAVEMENT**
Jefferson KY-841 From MP 0.000 To 10.250 **Bridge ID:**

FUND	PHASE	2020	2021	2022	2023	2024	2025	2026	Phase Total
PM	D	\$0	\$0	\$0	\$0	\$0	\$725,000	\$0	\$725,000
PM	C	\$0	\$0	\$0	\$0	\$0	\$0	\$7,250,000	\$7,250,000
FY TOTAL:		\$0	\$0	\$0	\$0	\$0	\$725,000	\$7,250,000	\$7,975,000

KENTUCKY TRANSPORTATION CABINET
SIX YEAR HIGHWAY PLAN
FY - 2020 THRU FY - 2026

Item#: 5-20024.00 **Parent#:** 5-20024.00 **Length:**
Plan Year: 2018 **Parent Year:** 2018 0.69 **Description:** ADDRESS PAVEMENT CONDITION OF PCC PAVEMENT
Jefferson KY-913 From MP 2.384 To 3.072 **Type of Work:** AM-PAVEMENT
Bridge ID:

FUND	PHASE	2020	2021	2022	2023	2024	2025	2026	Phase Total
PM	D	\$0	\$0	\$50,000	\$0	\$0	\$0	\$0	\$50,000
PM	C	\$0	\$0	\$500,000	\$0	\$0	\$0	\$0	\$500,000
FY TOTAL:		\$0	\$0	\$550,000	\$0	\$0	\$0	\$0	\$550,000

Item#: 5-20025.00 **Parent#:** 5-20025.00 **Length:**
Plan Year: 2018 **Parent Year:** 2018 1.00 **Description:** ADDRESS PAVEMENT CONDITION OF PCC PAVEMENT
Jefferson KY-1020 From MP 2.669 To 3.661 **Type of Work:** AM-PAVEMENT (PRI)(P)
Bridge ID:

FUND	PHASE	2020	2021	2022	2023	2024	2025	2026	Phase Total
PM	D	\$0	\$0	\$75,000	\$0	\$0	\$0	\$0	\$75,000
PM	C	\$0	\$0	\$750,000	\$0	\$0	\$0	\$0	\$750,000
FY TOTAL:		\$0	\$0	\$825,000	\$0	\$0	\$0	\$0	\$825,000

Item#: 5-20027.00 **Parent#:** 5-20027.00 **Length:**
Plan Year: 2018 **Parent Year:** 2018 0.59 **Description:** ADDRESS PAVEMENT CONDITION OF PCC PAVEMENT
Jefferson KY-1932 From MP 3.210 To 3.800 **Type of Work:** AM-PAVEMENT
Bridge ID:

FUND	PHASE	2020	2021	2022	2023	2024	2025	2026	Phase Total
PM	D	\$0	\$0	\$0	\$0	\$0	\$0	\$50,000	\$50,000
PM	C	\$0	\$0	\$0	\$0	\$0	\$0	\$500,000	\$500,000
FY TOTAL:		\$0	\$0	\$0	\$0	\$0	\$0	\$550,000	\$550,000

Item#: 5-20028.00 **Parent#:** 5-20028.00 **Length:**
Plan Year: 2018 **Parent Year:** 2018 4.48 **Description:** ADDRESS PAVEMENT CONDITION OF PCC PAVEMENT
Jefferson KY-1934 From MP 0.000 To 4.444 **Type of Work:** AM-PAVEMENT
Bridge ID:

FUND	PHASE	2020	2021	2022	2023	2024	2025	2026	Phase Total
PM	D	\$0	\$0	\$0	\$0	\$0	\$325,000	\$0	\$325,000
PM	C	\$0	\$0	\$0	\$0	\$0	\$0	\$3,250,000	\$3,250,000
FY TOTAL:		\$0	\$0	\$0	\$0	\$0	\$325,000	\$3,250,000	\$3,575,000

KENTUCKY TRANSPORTATION CABINET
SIX YEAR HIGHWAY PLAN
FY - 2020 THRU FY - 2026

Item#: 5-20029.00 **Parent#:** 5-20029.00 **Length:** **Description:** ADDRESS PAVEMENT CONDITION OF PCC PAVEMENT
Plan Year: 2018 **Parent Year:** 2018 5.27 **Type of Work:** AM-PAVEMENT
Jefferson KY-1934 From MP 4.444 To 9.742 **Bridge ID:**

FUND	PHASE	2020	2021	2022	2023	2024	2025	2026	Phase Total
PM	D	\$0	\$0	\$375,000	\$0	\$0	\$0	\$0	\$375,000
PM	C	\$0	\$0	\$3,750,000	\$0	\$0	\$0	\$0	\$3,750,000
FY TOTAL:		\$0	\$0	\$4,125,000	\$0	\$0	\$0	\$0	\$4,125,000

Item#: 5-20030.00 **Parent#:** 5-20030.00 **Length:** **Description:** ADDRESS PAVEMENT CONDITION OF PCC PAVEMENT
Plan Year: 2018 **Parent Year:** 2018 1.15 **Type of Work:** AM-PAVEMENT
Jefferson KY-2048 From MP 0.000 To 1.130 **Bridge ID:**

FUND	PHASE	2020	2021	2022	2023	2024	2025	2026	Phase Total
PM	D	\$0	\$0	\$0	\$0	\$0	\$100,000	\$0	\$100,000
PM	C	\$0	\$0	\$0	\$0	\$0	\$1,000,000	\$0	\$1,000,000
FY TOTAL:		\$0	\$0	\$0	\$0	\$0	\$1,100,000	\$0	\$1,100,000

Item#: 5-20031.00 **Parent#:** 5-20031.00 **Length:** **Description:** ADDRESS PAVEMENT CONDITION OF PCC PAVEMENT
Plan Year: 2018 **Parent Year:** 2018 4.25 **Type of Work:** AM-PAVEMENT
Jefferson KY-2052 From MP 0.000 To 4.205 **Bridge ID:**

FUND	PHASE	2020	2021	2022	2023	2024	2025	2026	Phase Total
PM	D	\$0	\$0	\$300,000	\$0	\$0	\$0	\$0	\$300,000
PM	C	\$0	\$0	\$3,000,000	\$0	\$0	\$0	\$0	\$3,000,000
FY TOTAL:		\$0	\$0	\$3,300,000	\$0	\$0	\$0	\$0	\$3,300,000

Item#: 5-80000.00 **Parent#:** 5-80000.00 **Length:** **Description:** EASTWOOD FISHERSVILLE CONNECTOR TO I-64 (18CCN)
Plan Year: 2018 **Parent Year:** 2018 0.20 **Type of Work:** NEW INTERCHANGE(O)
Jefferson KY-1531 From MP 8.100 To 8.300 **Bridge ID:**

FUND	PHASE	2020	2021	2022	2023	2024	2025	2026	Phase Total
SPP	P	\$0	\$0	\$0	\$0	\$750,000	\$0	\$0	\$750,000
FY TOTAL:		\$0	\$0	\$0	\$0	\$750,000	\$0	\$0	\$750,000

KENTUCKY TRANSPORTATION CABINET
SIX YEAR HIGHWAY PLAN
FY - 2020 THRU FY - 2026

Item#: 5-80001.00 **Parent#:** 5-80001.00 **Length:** **Description:** REDUCE CONGESTION ON US-60 (SHELBYVILLE ROAD) FROM OLD SHELBYVILLE RD (CS-3596) TO THE I-265 SOUTHBOUND RAMPS (GENE SNYDER FREEWAY) (18CCN).
Plan Year: 2018 **Parent Year:** 2018 0.60
Jefferson US-60 From MP 11.093 To 11.684 **Type of Work:** MAJOR WIDENING
Bridge ID:

FUND	PHASE	2020	2021	2022	2023	2024	2025	2026	Phase Total
FED	D	\$0	\$1,260,000	\$0	\$0	\$0	\$0	\$0	\$1,260,000
FED	R	\$0	\$0	\$0	\$550,000	\$0	\$0	\$0	\$550,000
FED	U	\$0	\$0	\$0	\$720,000	\$0	\$0	\$0	\$720,000
FED	C	\$0	\$0	\$0	\$0	\$15,000,000	\$0	\$0	\$15,000,000
FY TOTAL:		\$0	\$1,260,000	\$0	\$1,270,000	\$15,000,000	\$0	\$0	\$17,530,000

Item#: 5-80002.00 **Parent#:** 5-80002.00 **Length:** **Description:** IMPROVE ACCESS TO I-64 IN EASTERN JEFFERSON COUNTY EAST OF I-265 (GENE SNYDER FREEWAY). (18CCN)
Plan Year: 2018 **Parent Year:** 2018
Jefferson **Type of Work:** NEW INTERCHANGE
Bridge ID:

FUND	PHASE	2020	2021	2022	2023	2024	2025	2026	Phase Total
FED	P	\$0	\$0	\$0	\$0	\$0	\$0	\$650,000	\$650,000
FY TOTAL:		\$0	\$0	\$0	\$0	\$0	\$0	\$650,000	\$650,000

Item#: 5-80003.00 **Parent#:** 5-80003.00 **Length:** **Description:** EXTEND PLANTSIDE DRIVE FROM REHL ROAD TO TAYLORSVILLE ROAD(18CCN)
Plan Year: 2018 **Parent Year:** 2018 **Type of Work:** NEW ROUTE(O)
Jefferson **Bridge ID:**

FUND	PHASE	2020	2021	2022	2023	2024	2025	2026	Phase Total
SPP	D	\$750,000	\$0	\$0	\$0	\$0	\$0	\$0	\$750,000
FY TOTAL:		\$750,000	\$0	\$0	\$0	\$0	\$0	\$0	\$750,000

Item#: 5-80006.00 **Parent#:** 5-80006.00 **Length:** **Description:** CONSTRUCT NEW INTERCHANGE ON KY-841 AT THE RENAISSANCE SOUTH BUSINESS PARK(18CCN)
Plan Year: 2018 **Parent Year:** 2018 0.50 **Type of Work:** TRANSP ENHANCEMENT(P)
Jefferson KY-841 From MP 9.100 To 9.600 **Bridge ID:**

FUND	PHASE	2020	2021	2022	2023	2024	2025	2026	Phase Total
FED	C	\$0	\$0	\$0	\$0	\$0	\$0	\$14,070,000	\$14,070,000
FY TOTAL:		\$0	\$0	\$0	\$0	\$0	\$0	\$14,070,000	\$14,070,000

**KENTUCKY TRANSPORTATION CABINET
SIX YEAR HIGHWAY PLAN
FY - 2020 THRU FY - 2026**

Item#: 7-4308.00 **Parent#:** 7-4308.00 **Length:** **Description:** INSTALL GUARDRAIL ON KY-1268 IN JESSAMINE COUNTY
Plan Year: 2020 **Parent Year:** 2020 0.08 **Type of Work:** SAF-GUARDRAIL
Jessamine KY-1268 From MP 5.940 To 6.020 **Bridge ID:**

FUND	PHASE	2020	2021	2022	2023	2024	2025	2026	Phase Total
GR	C	\$0	\$0	\$18,000	\$0	\$0	\$0	\$0	\$18,000
FY TOTAL:		\$0	\$0	\$18,000	\$0	\$0	\$0	\$0	\$18,000

Item#: 7-8851.00 **Parent#:** 7-8851.00 **Length:** **Description:** ADDRESS DEFICIENCIES OF RAILROAD BRIDGE ON KY 169 (NORTH 3RD STREET)
Plan Year: 2014 **Parent Year:** 2014 0.05 **Type of Work:** AM-BRIDGE (P)
Jessamine KY-169 From MP 10.807 To 10.853 **Bridge ID:** 057R00603N

FUND	PHASE	2020	2021	2022	2023	2024	2025	2026	Phase Total
BR	C	\$1,500,000	\$0	\$0	\$0	\$0	\$0	\$0	\$1,500,000
FY TOTAL:		\$1,500,000	\$0	\$0	\$0	\$0	\$0	\$0	\$1,500,000

Item#: 12-149.00 **Parent#:** 12-149.00 **Length:** **Description:** IMPROVE ROADWAY GEOMETRICS AND CAPACITY FROM GARBAGE HOLLOW TO EAST
Plan Year: 2020 **Parent Year:** 2020 0.88 **Type of Work:** RECONSTRUCTION
Johnson KY-40 From MP 9.800 To 10.700 **Bridge ID:**

FUND	PHASE	2020	2021	2022	2023	2024	2025	2026	Phase Total
FED	D	\$0	\$0	\$0	\$0	\$865,000	\$0	\$0	\$865,000
FY TOTAL:		\$0	\$0	\$0	\$0	\$865,000	\$0	\$0	\$865,000

Item#: 12-4307.00 **Parent#:** 12-4307.00 **Length:** **Description:** INSTALL GUARDRAIL ON KY-172 IN JOHNSON COUNTY
Plan Year: 2020 **Parent Year:** 2020 0.50 **Type of Work:** SAF-GUARDRAIL
Johnson KY-172 From MP 8.000 To 8.500 **Bridge ID:**

FUND	PHASE	2020	2021	2022	2023	2024	2025	2026	Phase Total
GR	C	\$0	\$0	\$106,000	\$0	\$0	\$0	\$0	\$106,000
FY TOTAL:		\$0	\$0	\$106,000	\$0	\$0	\$0	\$0	\$106,000

Item#: 12-4308.00 **Parent#:** 12-4308.00 **Length:** **Description:** INSTALL GUARDRAIL ON KY-1750 IN JOHNSON COUNTY
Plan Year: 2020 **Parent Year:** 2020 0.49 **Type of Work:** SAF-GUARDRAIL
Johnson KY-1750 From MP 0.000 To 0.500 **Bridge ID:**

FUND	PHASE	2020	2021	2022	2023	2024	2025	2026	Phase Total
GR	C	\$0	\$0	\$106,000	\$0	\$0	\$0	\$0	\$106,000
FY TOTAL:		\$0	\$0	\$106,000	\$0	\$0	\$0	\$0	\$106,000

KENTUCKY TRANSPORTATION CABINET
SIX YEAR HIGHWAY PLAN
FY - 2020 THRU FY - 2026

Item#: 12-4309.00 **Parent#:** 12-4309.00 **Length:** **Description:** INSTALL GUARDRAIL ON KY-1750 IN JOHNSON COUNTY
Plan Year: 2020 **Parent Year:** 2020 0.50 **Type of Work:** SAF-GUARDRAIL
Johnson KY-1750 From MP 2.000 To 2.500 **Bridge ID:**

FUND	PHASE	2020	2021	2022	2023	2024	2025	2026	Phase Total
GR	C	\$0	\$0	\$106,000	\$0	\$0	\$0	\$0	\$106,000
FY TOTAL:		\$0	\$0	\$106,000	\$0	\$0	\$0	\$0	\$106,000

Item#: 12-4315.00 **Parent#:** 12-4315.00 **Length:** **Description:** INSTALL GUARDRAIL ON KY-172 IN JOHNSON COUNTY
Plan Year: 2020 **Parent Year:** 2020 0.50 **Type of Work:** SAF-GUARDRAIL
Johnson KY-172 From MP 3.000 To 3.500 **Bridge ID:**

FUND	PHASE	2020	2021	2022	2023	2024	2025	2026	Phase Total
GR	C	\$0	\$106,000	\$0	\$0	\$0	\$0	\$0	\$106,000
FY TOTAL:		\$0	\$106,000	\$0	\$0	\$0	\$0	\$0	\$106,000

Item#: 12-4316.00 **Parent#:** 12-4316.00 **Length:** **Description:** INSTALL GUARDRAIL ON KY-172 IN JOHNSON COUNTY
Plan Year: 2020 **Parent Year:** 2020 0.49 **Type of Work:** SAF-GUARDRAIL
Johnson KY-172 From MP 0.000 To 0.500 **Bridge ID:**

FUND	PHASE	2020	2021	2022	2023	2024	2025	2026	Phase Total
GR	C	\$0	\$0	\$106,000	\$0	\$0	\$0	\$0	\$106,000
FY TOTAL:		\$0	\$0	\$106,000	\$0	\$0	\$0	\$0	\$106,000

Item#: 12-4317.00 **Parent#:** 12-4317.00 **Length:** **Description:** INSTALL GUARDRAIL ON KY-825 IN JOHNSON COUNTY
Plan Year: 2020 **Parent Year:** 2020 0.25 **Type of Work:** SAF-GUARDRAIL
Johnson KY-825 From MP 8.750 To 9.000 **Bridge ID:**

FUND	PHASE	2020	2021	2022	2023	2024	2025	2026	Phase Total
GR	C	\$0	\$0	\$53,000	\$0	\$0	\$0	\$0	\$53,000
FY TOTAL:		\$0	\$0	\$53,000	\$0	\$0	\$0	\$0	\$53,000

Item#: 12-4321.00 **Parent#:** 12-4321.00 **Length:** **Description:** INSTALL GUARDRAIL ON KY-825 IN JOHNSON COUNTY
Plan Year: 2020 **Parent Year:** 2020 0.12 **Type of Work:** SAF-GUARDRAIL
Johnson KY-825 From MP 9.130 To 9.250 **Bridge ID:**

FUND	PHASE	2020	2021	2022	2023	2024	2025	2026	Phase Total
GR	C	\$0	\$0	\$25,000	\$0	\$0	\$0	\$0	\$25,000
FY TOTAL:		\$0	\$0	\$25,000	\$0	\$0	\$0	\$0	\$25,000

KENTUCKY TRANSPORTATION CABINET
SIX YEAR HIGHWAY PLAN
FY - 2020 THRU FY - 2026

Item#: 12-4322.00 **Parent#:** 12-4322.00 **Length:** **Description:** INSTALL GUARDRAIL ON KY-825 IN JOHNSON COUNTY
Plan Year: 2020 **Parent Year:** 2020 0.32 **Type of Work:** SAF-GUARDRAIL
Johnson KY-825 From MP 9.250 To 9.570 **Bridge ID:**

FUND	PHASE	2020	2021	2022	2023	2024	2025	2026	Phase Total
GR	C	\$0	\$0	\$69,000	\$0	\$0	\$0	\$0	\$69,000
FY TOTAL:		\$0	\$0	\$69,000	\$0	\$0	\$0	\$0	\$69,000

Item#: 12-4338.00 **Parent#:** 12-4338.00 **Length:** **Description:** INSTALL GUARDRAIL ON KY-172 IN JOHNSON COUNTY
Plan Year: 2020 **Parent Year:** 2020 0.49 **Type of Work:** SAF-GUARDRAIL
Johnson KY-172 From MP 0.500 To 1.000 **Bridge ID:**

FUND	PHASE	2020	2021	2022	2023	2024	2025	2026	Phase Total
GR	C	\$0	\$0	\$0	\$106,000	\$0	\$0	\$0	\$106,000
FY TOTAL:		\$0	\$0	\$0	\$106,000	\$0	\$0	\$0	\$106,000

Item#: 12-4339.00 **Parent#:** 12-4339.00 **Length:** **Description:** INSTALL GUARDRAIL ON KY-2039 IN JOHNSON COUNTY
Plan Year: 2020 **Parent Year:** 2020 0.50 **Type of Work:** SAF-GUARDRAIL
Johnson KY-2039 From MP 2.000 To 2.500 **Bridge ID:**

FUND	PHASE	2020	2021	2022	2023	2024	2025	2026	Phase Total
GR	C	\$0	\$0	\$0	\$106,000	\$0	\$0	\$0	\$106,000
FY TOTAL:		\$0	\$0	\$0	\$106,000	\$0	\$0	\$0	\$106,000

Item#: 12-4340.00 **Parent#:** 12-4340.00 **Length:** **Description:** INSTALL GUARDRAIL ON KY-3224 IN JOHNSON COUNTY
Plan Year: 2020 **Parent Year:** 2020 0.33 **Type of Work:** SAF-GUARDRAIL
Johnson KY-3224 From MP 1.000 To 1.330 **Bridge ID:**

FUND	PHASE	2020	2021	2022	2023	2024	2025	2026	Phase Total
GR	C	\$0	\$0	\$0	\$71,000	\$0	\$0	\$0	\$71,000
FY TOTAL:		\$0	\$0	\$0	\$71,000	\$0	\$0	\$0	\$71,000

Item#: 12-4341.00 **Parent#:** 12-4341.00 **Length:** **Description:** INSTALL GUARDRAIL ON KY-3224 IN JOHNSON COUNTY
Plan Year: 2020 **Parent Year:** 2020 0.33 **Type of Work:** SAF-GUARDRAIL
Johnson KY-3224 From MP 1.330 To 1.660 **Bridge ID:**

FUND	PHASE	2020	2021	2022	2023	2024	2025	2026	Phase Total
GR	C	\$0	\$0	\$0	\$71,000	\$0	\$0	\$0	\$71,000
FY TOTAL:		\$0	\$0	\$0	\$71,000	\$0	\$0	\$0	\$71,000

**KENTUCKY TRANSPORTATION CABINET
SIX YEAR HIGHWAY PLAN
FY - 2020 THRU FY - 2026**

Item#: 6-162.30 **Parent#:** 6-162.01 **Length:** Description: IMPROVE SAFETY AND REDUCE CONGESTION ON KY-536 FROM KY 1303 TO WILLIAMSWOOD ROAD/CALVARY DRIVE (PRIORITY SECTION 2). DESIGN PHASE UNDER PARENT NO. 6-162.01. (2012BOP)(18CCN)
Plan Year: 2018 **Parent Year:** 2018 **Length:** 1.46

Type of Work: AIR QUALITY(P)

Kenton KY-536 From MP 1.061 To 2.542

Bridge ID:

FUND	PHASE	2020	2021	2022	2023	2024	2025	2026	Phase Total
FED	R	\$0	\$3,500,000	\$0	\$0	\$0	\$0	\$0	\$3,500,000
FED	U	\$0	\$1,950,000	\$0	\$0	\$0	\$0	\$0	\$1,950,000
FED	C	\$0	\$0	\$0	\$0	\$16,230,000	\$0	\$0	\$16,230,000
FY TOTAL:		\$0	\$5,450,000	\$0	\$0	\$16,230,000	\$0	\$0	\$21,680,000

Item#: 6-162.40 **Parent#:** 6-162.01 **Length:** Description: IMPROVE SAFETY AND REDUCE CONGESTION ON KY-536 FROM WILLIAMSWOOD ROAD/CALVARY DRIVE TO KY-17 (PRIORITY SECTION 3). DESIGN PHASE UNDER PARENT NO. 6-162.01. (2012BOP)(18CCR)
Plan Year: 2018 **Parent Year:** 2018 **Length:** 1.94

Type of Work: RECONSTRUCTION(O)

Kenton KY-536 From MP 2.542 To 4.476

Bridge ID:

FUND	PHASE	2020	2021	2022	2023	2024	2025	2026	Phase Total
FED	R	\$0	\$0	\$13,980,000	\$0	\$0	\$0	\$0	\$13,980,000
FED	U	\$0	\$0	\$0	\$1,760,000	\$0	\$0	\$0	\$1,760,000
FED	C	\$0	\$0	\$0	\$0	\$0	\$0	\$23,790,000	\$23,790,000
FY TOTAL:		\$0	\$0	\$13,980,000	\$1,760,000	\$0	\$0	\$23,790,000	\$39,530,000

Item#: 6-449.00 **Parent#:** 6-449.00 **Length:** Description: IMPROVE MOBILITY AND REDUCE CONGESTION ON KY-17 AT THE I-275 INTERCHANGE. (18CCR)
Plan Year: 2018 **Parent Year:** 2018 **Length:** 0.76

Type of Work: CONGESTION MITIGTN(O)

Kenton KY-17 From MP 18.150 To 18.900

Bridge ID:

FUND	PHASE	2020	2021	2022	2023	2024	2025	2026	Phase Total
FED	R	\$0	\$0	\$0	\$200,000	\$0	\$0	\$0	\$200,000
FED	U	\$0	\$0	\$0	\$350,000	\$0	\$0	\$0	\$350,000
FED	C	\$0	\$0	\$0	\$0	\$0	\$3,790,000	\$0	\$3,790,000
FY TOTAL:		\$0	\$0	\$0	\$550,000	\$0	\$3,790,000	\$0	\$4,340,000

**KENTUCKY TRANSPORTATION CABINET
SIX YEAR HIGHWAY PLAN
FY - 2020 THRU FY - 2026**

Item#: 6-4313.00 **Parent#:** 6-4313.00 **Length:** Description: INSTALL GUARDRAIL ON KY-3716 IN KENTON COUNTY
Plan Year: 2020 **Parent Year:** 2020 **Length:** 0.05 **Type of Work:** SAF-GUARDRAIL
Kenton KY-3716 From MP 2.250 To 2.300 **Bridge ID:**

FUND	PHASE	2020	2021	2022	2023	2024	2025	2026	Phase Total
GR	C	\$0	\$0	\$0	\$0	\$11,000	\$0	\$0	\$11,000
FY TOTAL:		\$0	\$0	\$0	\$0	\$11,000	\$0	\$0	\$11,000

Item#: 6-4316.00 **Parent#:** 6-4316.00 **Length:** Description: INSTALL GUARDRAIL ON KY-8 IN KENTON COUNTY
Plan Year: 2020 **Parent Year:** 2020 **Length:** 0.24 **Type of Work:** SAF-GUARDRAIL
Kenton KY-8 From MP 2.370 To 2.610 **Bridge ID:**

FUND	PHASE	2020	2021	2022	2023	2024	2025	2026	Phase Total
GR	C	\$0	\$0	\$0	\$0	\$0	\$0	\$51,000	\$51,000
FY TOTAL:		\$0	\$0	\$0	\$0	\$0	\$0	\$51,000	\$51,000

Item#: 6-4319.00 **Parent#:** 6-4319.00 **Length:** Description: INSTALL GUARDRAIL ON KY-177 IN KENTON COUNTY
Plan Year: 2020 **Parent Year:** 2020 **Length:** 0.02 **Type of Work:** SAF-GUARDRAIL
Kenton KY-177 From MP 15.970 To 15.990 **Bridge ID:**

FUND	PHASE	2020	2021	2022	2023	2024	2025	2026	Phase Total
GR	C	\$0	\$5,000	\$0	\$0	\$0	\$0	\$0	\$5,000
FY TOTAL:		\$0	\$5,000	\$0	\$0	\$0	\$0	\$0	\$5,000

Item#: 6-8307.10 **Parent#:** 6-8307.00 **Length:** Description: IMPROVE MOBILITY ALONG HANDS PIKE (KY-1501) FROM KY-17 TO CRYSTAL LAKE
Plan Year: 2012 **Parent Year:** 2012 **Length:** 1.02 **Type of Work:** RECONSTRUCTION
Kenton KY-1501 From MP 0.000 To 1.032 **Bridge ID:**

FUND	PHASE	2020	2021	2022	2023	2024	2025	2026	Phase Total
FED	C	\$0	\$8,010,000	\$0	\$0	\$0	\$0	\$0	\$8,010,000
FY TOTAL:		\$0	\$8,010,000	\$0	\$0	\$0	\$0	\$0	\$8,010,000

Item#: 6-8916.00 **Parent#:** 6-8916.00 **Length:** Description: EXTEND HOUSTON ROAD TO CINEMA PROPERTY. (16CCN)(18CCN)
Plan Year: 2016 **Parent Year:** 2016 **Length:** 0.31 **Type of Work:** NEW ROUTE(O)
Kenton CS-3000 From MP 0.000 To 0.310 **Bridge ID:**

FUND	PHASE	2020	2021	2022	2023	2024	2025	2026	Phase Total
SPP	R	\$0	\$0	\$530,000	\$0	\$0	\$0	\$0	\$530,000
SPP	U	\$0	\$0	\$0	\$520,000	\$0	\$0	\$0	\$520,000
SPP	C	\$0	\$0	\$0	\$0	\$3,790,000	\$0	\$0	\$3,790,000
FY TOTAL:		\$0	\$0	\$530,000	\$520,000	\$3,790,000	\$0	\$0	\$4,840,000

**KENTUCKY TRANSPORTATION CABINET
SIX YEAR HIGHWAY PLAN
FY - 2020 THRU FY - 2026**

Item#: 6-8951.00 **Parent#:** 6-8951.00 **Length:** 0.09 **Description:** IMPROVE EXISTING ALIGNMENT WITH BUTTERMILK PIKE, ORPHANAGE ROAD, AND US 25. FT. MITCHELL WILL PAY \$50,000 TOWARD DESIGN. (16CCN)(18CCN) NEED PBFS PROJECT.
Plan Year: 2016 **Parent Year:** 2016

Type of Work: RECONSTRUCTION(O)

Kenton US-25 From MP 8.583 To 8.667

Bridge ID:

FUND	PHASE	2020	2021	2022	2023	2024	2025	2026	Phase Total
FED	D	\$0	\$570,000	\$0	\$0	\$0	\$0	\$0	\$570,000
FED	R	\$0	\$0	\$0	\$0	\$0	\$20,670,000	\$0	\$20,670,000
FED	U	\$0	\$0	\$0	\$0	\$0	\$2,340,000	\$0	\$2,340,000
FY TOTAL:		\$0	\$570,000	\$0	\$0	\$0	\$23,010,000	\$0	\$23,580,000

Item#: 6-10005.00 **Parent#:** 6-10005.00 **Length:** 0.33 **Description:** ADDRESS DEFICIENCIES ON JOHN A. ROEBLING BRIDGE OVER OHIO RIVER. (059B00048N)(BSBP)

Type of Work: AM-BRIDGE (P)

Kenton KY-17 From MP 23.949 To 24.321

Bridge ID: 059B00048N

FUND	PHASE	2020	2021	2022	2023	2024	2025	2026	Phase Total
BR	C	\$0	\$9,000,000	\$0	\$0	\$0	\$0	\$0	\$9,000,000
FY TOTAL:		\$0	\$9,000,000	\$0	\$0	\$0	\$0	\$0	\$9,000,000

Item#: 6-10006.00 **Parent#:** 6-10006.00 **Length:** 0.39 **Description:** JOINT REPLACEMENT AND PREVENTIVE MAINTENANCE ON CLAY WADE BAILEY BRIDGE OVER THE OHIO RIVER. JOINT PROJECT WITH OHIO. (059B00049N)

Type of Work: AM-BRIDGE (P)

Kenton US-25 From MP 13.587 To 13.976

Bridge ID: 059B00049N

FUND	PHASE	2020	2021	2022	2023	2024	2025	2026	Phase Total
BR	C	\$1,000,000	\$0	\$0	\$0	\$0	\$0	\$0	\$1,000,000
FY TOTAL:		\$1,000,000	\$0	\$0	\$0	\$0	\$0	\$0	\$1,000,000

Item#: 6-20031.00 **Parent#:** 6-20031.00 **Length:** 3.12 **Description:** ADDRESS PAVEMENT CONDITION OF I-75 NON-CARDINAL DIRECTION(S) FROM MILEPOINT 166.263 TO MILEPOINT 169.439

Type of Work: AM-PAVEMENT (INT)(P)

Kenton I-75 From MP 166.263 To 169.439

Bridge ID:

FUND	PHASE	2020	2021	2022	2023	2024	2025	2026	Phase Total
PM	D	\$0	\$0	\$390,000	\$0	\$0	\$0	\$0	\$390,000
PM	C	\$0	\$0	\$0	\$1,900,000	\$2,000,000	\$0	\$0	\$3,900,000
FY TOTAL:		\$0	\$0	\$390,000	\$1,900,000	\$2,000,000	\$0	\$0	\$4,290,000

**KENTUCKY TRANSPORTATION CABINET
SIX YEAR HIGHWAY PLAN
FY - 2020 THRU FY - 2026**

Item#: 6-20037.00 **Parent#:** 6-20037.00 **Length:** Description: ADDRESS PAVEMENT CONDITION OF PCC PAVEMENT ON I-275 BOTH DIRECTION(S)
Plan Year: 2018 **Parent Year:** 2018 4.73 FROM MILEPOINT 77.759 TO MILEPOINT 82.475.
Kenton I -275 From MP 77.759 To 82.475 **Type of Work:** AM-PAVEMENT (INT)(P)
Bridge ID:

FUND	PHASE	2020	2021	2022	2023	2024	2025	2026	Phase Total
PM	D	\$0	\$0	\$0	\$725,000	\$0	\$0	\$0	\$725,000
PM	C	\$0	\$0	\$0	\$0	\$3,250,000	\$4,000,000	\$0	\$7,250,000
FY TOTAL:		\$0	\$0	\$0	\$725,000	\$3,250,000	\$4,000,000	\$0	\$7,975,000

Item#: 6-20040.00 **Parent#:** 6-20040.00 **Length:** Description: ADDRESS PAVEMENT CONDITION OF PCC PAVEMENT
Plan Year: 2018 **Parent Year:** 2018 0.99 **Type of Work:** AM-PAVEMENT
Kenton KY-16 From MP 13.900 To 14.900 **Bridge ID:**

FUND	PHASE	2020	2021	2022	2023	2024	2025	2026	Phase Total
PM	D	\$0	\$0	\$0	\$0	\$400,000	\$0	\$0	\$400,000
PM	C	\$0	\$0	\$0	\$0	\$0	\$2,000,000	\$2,000,000	\$4,000,000
FY TOTAL:		\$0	\$0	\$0	\$0	\$400,000	\$2,000,000	\$2,000,000	\$4,400,000

Item#: 6-20044.00 **Parent#:** 6-20044.00 **Length:** Description: ADDRESS PAVEMENT CONDITION OF PCC PAVEMENT
Plan Year: 2018 **Parent Year:** 2018 0.45 **Type of Work:** AM-PAVEMENT
Kenton KY-236 From MP 2.131 To 2.622 **Bridge ID:**

FUND	PHASE	2020	2021	2022	2023	2024	2025	2026	Phase Total
PM	D	\$0	\$0	\$0	\$0	\$0	\$0	\$30,000	\$30,000
PM	C	\$0	\$0	\$0	\$0	\$0	\$0	\$300,000	\$300,000
FY TOTAL:		\$0	\$0	\$0	\$0	\$0	\$0	\$330,000	\$330,000

Item#: 6-20045.00 **Parent#:** 6-20045.00 **Length:** Description: ADDRESS PAVEMENT CONDITION OF PCC PAVEMENT
Plan Year: 2018 **Parent Year:** 2018 0.34 **Type of Work:** AM-PAVEMENT
Kenton KY-1072 From MP 2.489 To 2.830 **Bridge ID:**

FUND	PHASE	2020	2021	2022	2023	2024	2025	2026	Phase Total
PM	D	\$0	\$0	\$0	\$0	\$0	\$20,000	\$0	\$20,000
PM	C	\$0	\$0	\$0	\$0	\$0	\$200,000	\$0	\$200,000
FY TOTAL:		\$0	\$0	\$0	\$0	\$0	\$220,000	\$0	\$220,000

KENTUCKY TRANSPORTATION CABINET
SIX YEAR HIGHWAY PLAN
FY - 2020 THRU FY - 2026

Item#: 6-20046.00 **Parent#:** 6-20046.00 **Length:** **Description:** ADDRESS PAVEMENT CONDITION OF AC PAVEMENT
Plan Year: 2018 **Parent Year:** 2018 **2.15** **Type of Work:** AM-PAVEMENT
Kenton US-25 From MP 8.650 To 10.850 **Bridge ID:**

FUND	PHASE	2020	2021	2022	2023	2024	2025	2026	Phase Total
PM	D	\$0	\$0	\$0	\$0	\$125,000	\$0	\$0	\$125,000
PM	C	\$0	\$0	\$0	\$0	\$1,250,000	\$0	\$0	\$1,250,000
FY TOTAL:		\$0	\$0	\$0	\$0	\$1,375,000	\$0	\$0	\$1,375,000

Item#: 6-20051.00 **Parent#:** 6-20051.00 **Length:** **Description:** ADDRESS PAVEMENT CONDITION ON KY-177 FROM MILEPOINT 9.17 TO MILEPOINT 15.99
Plan Year: 2018 **Parent Year:** 2018 **6.82** **Type of Work:** AM-PAVEMENT
Kenton KY-177 From MP 9.170 To 15.990 **Bridge ID:**

FUND	PHASE	2020	2021	2022	2023	2024	2025	2026	Phase Total
PM	C	\$0	\$0	\$0	\$893,000	\$0	\$0	\$0	\$893,000
FY TOTAL:		\$0	\$0	\$0	\$893,000	\$0	\$0	\$0	\$893,000

Item#: 6-80002.00 **Parent#:** 6-80002.00 **Length:** **Description:** RECONSTRUCT KY 236 (STEVENSON ROAD) FROM ALICE STREET TO JACQUELINE DRIVE.(18CCN)
Plan Year: 2018 **Parent Year:** 2018 **1.23** **Type of Work:** RECONSTRUCTION(O)
Kenton KY-236 From MP 0.141 To 1.368 **Bridge ID:**

FUND	PHASE	2020	2021	2022	2023	2024	2025	2026	Phase Total
SPP	D	\$0	\$0	\$0	\$840,000	\$0	\$0	\$0	\$840,000
SPP	R	\$0	\$0	\$0	\$0	\$1,660,000	\$0	\$0	\$1,660,000
SPP	U	\$0	\$0	\$0	\$0	\$0	\$1,630,000	\$0	\$1,630,000
SPP	C	\$0	\$0	\$0	\$0	\$0	\$0	\$6,450,000	\$6,450,000
FY TOTAL:		\$0	\$0	\$0	\$840,000	\$1,660,000	\$1,630,000	\$6,450,000	\$10,580,000

Item#: 12-4310.00 **Parent#:** 12-4310.00 **Length:** **Description:** INSTALL GUARDRAIL ON KY-1231 IN KNOTT COUNTY
Plan Year: 2020 **Parent Year:** 2020 **0.25** **Type of Work:** SAF-GUARDRAIL
Knott KY-1231 From MP 7.420 To 7.670 **Bridge ID:**

FUND	PHASE	2020	2021	2022	2023	2024	2025	2026	Phase Total
GR	C	\$0	\$0	\$53,000	\$0	\$0	\$0	\$0	\$53,000
FY TOTAL:		\$0	\$0	\$53,000	\$0	\$0	\$0	\$0	\$53,000

KENTUCKY TRANSPORTATION CABINET
SIX YEAR HIGHWAY PLAN
FY - 2020 THRU FY - 2026

Item#: 12-4323.00 **Parent#:** 12-4323.00 **Length:** Description: INSTALL GUARDRAIL ON KY-1088 IN KNOTT COUNTY
Plan Year: 2020 **Parent Year:** 2020 **0.35** **Type of Work:** SAF-GUARDRAIL
Knott KY-1088 From MP 0.750 To 1.100 **Bridge ID:**

FUND	PHASE	2020	2021	2022	2023	2024	2025	2026	Phase Total
GR	C	\$0	\$0	\$73,000	\$0	\$0	\$0	\$0	\$73,000
FY TOTAL:		\$0	\$0	\$73,000	\$0	\$0	\$0	\$0	\$73,000

Item#: 12-4324.00 **Parent#:** 12-4324.00 **Length:** Description: INSTALL GUARDRAIL ON KY-1088 IN KNOTT COUNTY
Plan Year: 2020 **Parent Year:** 2020 **0.26** **Type of Work:** SAF-GUARDRAIL
Knott KY-1088 From MP 2.180 To 2.440 **Bridge ID:**

FUND	PHASE	2020	2021	2022	2023	2024	2025	2026	Phase Total
GR	C	\$0	\$0	\$55,000	\$0	\$0	\$0	\$0	\$55,000
FY TOTAL:		\$0	\$0	\$55,000	\$0	\$0	\$0	\$0	\$55,000

Item#: 12-4325.00 **Parent#:** 12-4325.00 **Length:** Description: INSTALL GUARDRAIL ON KY-1231 IN KNOTT COUNTY
Plan Year: 2020 **Parent Year:** 2020 **0.28** **Type of Work:** SAF-GUARDRAIL
Knott KY-1231 From MP 6.140 To 6.430 **Bridge ID:**

FUND	PHASE	2020	2021	2022	2023	2024	2025	2026	Phase Total
GR	C	\$0	\$0	\$63,000	\$0	\$0	\$0	\$0	\$63,000
FY TOTAL:		\$0	\$0	\$63,000	\$0	\$0	\$0	\$0	\$63,000

Item#: 12-4334.00 **Parent#:** 12-4334.00 **Length:** Description: INSTALL GUARDRAIL ON KY-582 IN KNOTT COUNTY
Plan Year: 2020 **Parent Year:** 2020 **0.21** **Type of Work:** SAF-GUARDRAIL
Knott KY-582 From MP 5.390 To 5.600 **Bridge ID:**

FUND	PHASE	2020	2021	2022	2023	2024	2025	2026	Phase Total
GR	C	\$0	\$44,000	\$0	\$0	\$0	\$0	\$0	\$44,000
FY TOTAL:		\$0	\$44,000	\$0	\$0	\$0	\$0	\$0	\$44,000

Item#: 12-4342.00 **Parent#:** 12-4342.00 **Length:** Description: INSTALL GUARDRAIL ON KY-1088 IN KNOTT COUNTY
Plan Year: 2020 **Parent Year:** 2020 **0.23** **Type of Work:** SAF-GUARDRAIL
Knott KY-1088 From MP 1.950 To 2.180 **Bridge ID:**

FUND	PHASE	2020	2021	2022	2023	2024	2025	2026	Phase Total
GR	C	\$0	\$0	\$0	\$50,000	\$0	\$0	\$0	\$50,000
FY TOTAL:		\$0	\$0	\$0	\$50,000	\$0	\$0	\$0	\$50,000

KENTUCKY TRANSPORTATION CABINET
SIX YEAR HIGHWAY PLAN
FY - 2020 THRU FY - 2026

Item#: 12-4357.00 **Parent#:** 12-4357.00 **Length:** **Description:** INSTALL GUARDRAIL ON KY-160 IN KNOTT COUNTY
Plan Year: 2020 **Parent Year:** 2020 0.02 **Type of Work:** SAF-GUARDRAIL
Knott KY-160 From MP 9.860 To 9.880 **Bridge ID:**

FUND	PHASE	2020	2021	2022	2023	2024	2025	2026	Phase Total
GR	C	\$0	\$0	\$0	\$0	\$5,000	\$0	\$0	\$5,000
FY TOTAL:		\$0	\$0	\$0	\$0	\$5,000	\$0	\$0	\$5,000

Item#: 12-4375.00 **Parent#:** 12-4375.00 **Length:** **Description:** INSTALL GUARDRAIL ON KY-1088 IN KNOTT COUNTY
Plan Year: 2020 **Parent Year:** 2020 0.30 **Type of Work:** SAF-GUARDRAIL
Knott KY-1088 From MP 7.510 To 7.810 **Bridge ID:**

FUND	PHASE	2020	2021	2022	2023	2024	2025	2026	Phase Total
GR	C	\$0	\$0	\$0	\$0	\$63,000	\$0	\$0	\$63,000
FY TOTAL:		\$0	\$0	\$0	\$0	\$63,000	\$0	\$0	\$63,000

Item#: 12-4376.00 **Parent#:** 12-4376.00 **Length:** **Description:** INSTALL GUARDRAIL ON KY-3391 IN KNOTT COUNTY
Plan Year: 2020 **Parent Year:** 2020 0.39 **Type of Work:** SAF-GUARDRAIL
Knott KY-3391 From MP 4.270 To 4.660 **Bridge ID:**

FUND	PHASE	2020	2021	2022	2023	2024	2025	2026	Phase Total
GR	C	\$0	\$0	\$0	\$0	\$82,000	\$0	\$0	\$82,000
FY TOTAL:		\$0	\$0	\$0	\$0	\$82,000	\$0	\$0	\$82,000

Item#: 12-4377.00 **Parent#:** 12-4377.00 **Length:** **Description:** INSTALL GUARDRAIL ON KY-550 IN KNOTT COUNTY
Plan Year: 2020 **Parent Year:** 2020 0.15 **Type of Work:** SAF-GUARDRAIL
Knott KY-550 From MP 19.000 To 19.150 **Bridge ID:**

FUND	PHASE	2020	2021	2022	2023	2024	2025	2026	Phase Total
GR	C	\$0	\$0	\$0	\$0	\$32,000	\$0	\$0	\$32,000
FY TOTAL:		\$0	\$0	\$0	\$0	\$32,000	\$0	\$0	\$32,000

Item#: 12-4378.00 **Parent#:** 12-4378.00 **Length:** **Description:** INSTALL GUARDRAIL ON KY-582 IN KNOTT COUNTY
Plan Year: 2020 **Parent Year:** 2020 0.38 **Type of Work:** SAF-GUARDRAIL
Knott KY-582 From MP 7.080 To 7.470 **Bridge ID:**

FUND	PHASE	2020	2021	2022	2023	2024	2025	2026	Phase Total
GR	C	\$0	\$0	\$0	\$0	\$82,000	\$0	\$0	\$82,000
FY TOTAL:		\$0	\$0	\$0	\$0	\$82,000	\$0	\$0	\$82,000

**KENTUCKY TRANSPORTATION CABINET
SIX YEAR HIGHWAY PLAN
FY - 2020 THRU FY - 2026**

Item#: 12-4395.00 **Parent#:** 12-4395.00 **Length:** **Description:** INSTALL GUARDRAIL ON KY-2102 IN KNOTT COUNTY
Plan Year: 2020 **Parent Year:** 2020 **0.86** **Type of Work:** SAF-GUARDRAIL
Knott KY-2102 From MP 0.150 To 1.030 **Bridge ID:**

FUND	PHASE	2020	2021	2022	2023	2024	2025	2026	Phase Total
GR	C	\$0	\$0	\$0	\$0	\$0	\$186,000	\$0	\$186,000
FY TOTAL:		\$0	\$0	\$0	\$0	\$0	\$186,000	\$0	\$186,000

Item#: 12-4396.00 **Parent#:** 12-4396.00 **Length:** **Description:** INSTALL GUARDRAIL ON KY-2102 IN KNOTT COUNTY
Plan Year: 2020 **Parent Year:** 2020 **0.62** **Type of Work:** SAF-GUARDRAIL
Knott KY-2102 From MP 1.030 To 1.650 **Bridge ID:**

FUND	PHASE	2020	2021	2022	2023	2024	2025	2026	Phase Total
GR	C	\$0	\$0	\$0	\$0	\$0	\$131,000	\$0	\$131,000
FY TOTAL:		\$0	\$0	\$0	\$0	\$0	\$131,000	\$0	\$131,000

Item#: 12-4397.00 **Parent#:** 12-4397.00 **Length:** **Description:** INSTALL GUARDRAIL ON KY-7 IN KNOTT COUNTY
Plan Year: 2020 **Parent Year:** 2020 **0.46** **Type of Work:** SAF-GUARDRAIL
Knott KY-7 From MP 6.130 To 6.590 **Bridge ID:**

FUND	PHASE	2020	2021	2022	2023	2024	2025	2026	Phase Total
GR	C	\$0	\$0	\$0	\$0	\$0	\$99,000	\$0	\$99,000
FY TOTAL:		\$0	\$0	\$0	\$0	\$0	\$99,000	\$0	\$99,000

Item#: 12-4398.00 **Parent#:** 12-4398.00 **Length:** **Description:** INSTALL GUARDRAIL ON KY-7 IN KNOTT COUNTY
Plan Year: 2020 **Parent Year:** 2020 **0.43** **Type of Work:** SAF-GUARDRAIL
Knott KY-7 From MP 6.620 To 7.050 **Bridge ID:**

FUND	PHASE	2020	2021	2022	2023	2024	2025	2026	Phase Total
GR	C	\$0	\$0	\$0	\$0	\$0	\$92,000	\$0	\$92,000
FY TOTAL:		\$0	\$0	\$0	\$0	\$0	\$92,000	\$0	\$92,000

Item#: 12-4434.00 **Parent#:** 12-4434.00 **Length:** **Description:** INSTALL GUARDRAIL ON KY-3391 IN KNOTT COUNTY
Plan Year: 2020 **Parent Year:** 2020 **0.24** **Type of Work:** SAF-GUARDRAIL
Knott KY-3391 From MP 4.030 To 4.270 **Bridge ID:**

FUND	PHASE	2020	2021	2022	2023	2024	2025	2026	Phase Total
GR	C	\$0	\$0	\$0	\$0	\$0	\$0	\$52,000	\$52,000
FY TOTAL:		\$0	\$0	\$0	\$0	\$0	\$0	\$52,000	\$52,000

**KENTUCKY TRANSPORTATION CABINET
SIX YEAR HIGHWAY PLAN
FY - 2020 THRU FY - 2026**

Item#: 12-4435.00 **Parent#:** 12-4435.00 **Length:** **Description:** INSTALL GUARDRAIL ON KY-582 IN KNOTT COUNTY
Plan Year: 2020 **Parent Year:** 2020 **Length:** 0.10 **Type of Work:** SAF-GUARDRAIL
Knott KY-582 From MP 4.900 To 5.000 **Bridge ID:**

FUND	PHASE	2020	2021	2022	2023	2024	2025	2026	Phase Total
GR	C	\$0	\$0	\$0	\$0	\$0	\$0	\$22,000	\$22,000
FY TOTAL:		\$0	\$0	\$0	\$0	\$0	\$0	\$22,000	\$22,000

Item#: 12-4479.00 **Parent#:** 12-4479.00 **Length:** **Description:** INSTALL GUARDRAIL ON KY-582 IN KNOTT COUNTY
Plan Year: 2020 **Parent Year:** 2020 **Length:** 0.21 **Type of Work:** SAF-GUARDRAIL
Knott KY-582 From MP 2.040 To 2.250 **Bridge ID:**

FUND	PHASE	2020	2021	2022	2023	2024	2025	2026	Phase Total
GR	C	\$0	\$44,000	\$0	\$0	\$0	\$0	\$0	\$44,000
FY TOTAL:		\$0	\$44,000	\$0	\$0	\$0	\$0	\$0	\$44,000

Item#: 12-8904.00 **Parent#:** 12-8904.00 **Length:** **Description:** ADDRESS DEFICIENCIES OF BRIDGE OVER BALLS FORK ON KY 3209. (16CCN)
Plan Year: 2016 **Parent Year:** 2016 **Length:** 0.02 **Type of Work:** AM-BRIDGE (P)
Knott KY-3209 From MP 0.312 To 0.328 **Bridge ID:** 060B00053N

FUND	PHASE	2020	2021	2022	2023	2024	2025	2026	Phase Total
BR	C	\$870,000	\$0	\$0	\$0	\$0	\$0	\$0	\$870,000
FY TOTAL:		\$870,000	\$0	\$0	\$0	\$0	\$0	\$0	\$870,000

Item#: 11-4309.00 **Parent#:** 11-4309.00 **Length:** **Description:** INSTALL GUARDRAIL ON KY-229 IN KNOX COUNTY
Plan Year: 2020 **Parent Year:** 2020 **Length:** 0.28 **Type of Work:** SAF-GUARDRAIL
Knox KY-229 From MP 5.370 To 5.650 **Bridge ID:**

FUND	PHASE	2020	2021	2022	2023	2024	2025	2026	Phase Total
GR	C	\$0	\$0	\$58,000	\$0	\$0	\$0	\$0	\$58,000
FY TOTAL:		\$0	\$0	\$58,000	\$0	\$0	\$0	\$0	\$58,000

Item#: 11-4310.00 **Parent#:** 11-4310.00 **Length:** **Description:** INSTALL GUARDRAIL ON KY-3441 IN KNOX COUNTY
Plan Year: 2020 **Parent Year:** 2020 **Length:** 0.26 **Type of Work:** SAF-GUARDRAIL
Knox KY-3441 From MP 0.800 To 1.060 **Bridge ID:**

FUND	PHASE	2020	2021	2022	2023	2024	2025	2026	Phase Total
GR	C	\$0	\$0	\$55,000	\$0	\$0	\$0	\$0	\$55,000
FY TOTAL:		\$0	\$0	\$55,000	\$0	\$0	\$0	\$0	\$55,000

KENTUCKY TRANSPORTATION CABINET
SIX YEAR HIGHWAY PLAN
FY - 2020 THRU FY - 2026

Item#: 11-4333.00 **Parent#:** 11-4333.00 **Length:** **Description:** INSTALL GUARDRAIL ON KY-11 IN KNOX COUNTY
Plan Year: 2020 **Parent Year:** 2020 **0.18** **Type of Work:** SAF-GUARDRAIL
Knox KY-11 From MP 21.970 To 22.150 **Bridge ID:**

FUND	PHASE	2020	2021	2022	2023	2024	2025	2026	Phase Total
GR	C	\$0	\$0	\$0	\$39,000	\$0	\$0	\$0	\$39,000
FY TOTAL:		\$0	\$0	\$0	\$39,000	\$0	\$0	\$0	\$39,000

Item#: 11-4345.00 **Parent#:** 11-4345.00 **Length:** **Description:** INSTALL GUARDRAIL ON KY-2418 IN KNOX COUNTY
Plan Year: 2020 **Parent Year:** 2020 **0.10** **Type of Work:** SAF-GUARDRAIL
Knox KY-2418 From MP 0.050 To 0.150 **Bridge ID:**

FUND	PHASE	2020	2021	2022	2023	2024	2025	2026	Phase Total
GR	C	\$0	\$0	\$0	\$0	\$22,000	\$0	\$0	\$22,000
FY TOTAL:		\$0	\$0	\$0	\$0	\$22,000	\$0	\$0	\$22,000

Item#: 11-4355.00 **Parent#:** 11-4355.00 **Length:** **Description:** INSTALL GUARDRAIL ON KY-11 IN KNOX COUNTY
Plan Year: 2020 **Parent Year:** 2020 **0.08** **Type of Work:** SAF-GUARDRAIL
Knox KY-11 From MP 9.270 To 9.350 **Bridge ID:**

FUND	PHASE	2020	2021	2022	2023	2024	2025	2026	Phase Total
GR	C	\$0	\$0	\$0	\$0	\$17,000	\$0	\$0	\$17,000
FY TOTAL:		\$0	\$0	\$0	\$0	\$17,000	\$0	\$0	\$17,000

Item#: 11-4356.00 **Parent#:** 11-4356.00 **Length:** **Description:** INSTALL GUARDRAIL ON KY-11 IN KNOX COUNTY
Plan Year: 2020 **Parent Year:** 2020 **0.16** **Type of Work:** SAF-GUARDRAIL
Knox KY-11 From MP 19.850 To 20.010 **Bridge ID:**

FUND	PHASE	2020	2021	2022	2023	2024	2025	2026	Phase Total
GR	C	\$0	\$0	\$0	\$0	\$33,000	\$0	\$0	\$33,000
FY TOTAL:		\$0	\$0	\$0	\$0	\$33,000	\$0	\$0	\$33,000

Item#: 11-4357.00 **Parent#:** 11-4357.00 **Length:** **Description:** INSTALL GUARDRAIL ON KY-3438 IN KNOX COUNTY
Plan Year: 2020 **Parent Year:** 2020 **0.06** **Type of Work:** SAF-GUARDRAIL
Knox KY-3438 From MP 2.250 To 2.310 **Bridge ID:**

FUND	PHASE	2020	2021	2022	2023	2024	2025	2026	Phase Total
GR	C	\$0	\$0	\$0	\$0	\$13,000	\$0	\$0	\$13,000
FY TOTAL:		\$0	\$0	\$0	\$0	\$13,000	\$0	\$0	\$13,000

**KENTUCKY TRANSPORTATION CABINET
SIX YEAR HIGHWAY PLAN
FY - 2020 THRU FY - 2026**

Item#: 11-4360.00 **Parent#:** 11-4360.00 **Length:** Description: INSTALL GUARDRAIL ON KY-11 IN KNOX COUNTY
Plan Year: 2020 **Parent Year:** 2020 0.01 **Type of Work:** SAF-GUARDRAIL
Knox KY-11 From MP 9.360 To 9.370 **Bridge ID:**

FUND	PHASE	2020	2021	2022	2023	2024	2025	2026	Phase Total
GR	C	\$0	\$3,000	\$0	\$0	\$0	\$0	\$0	\$3,000
FY TOTAL:		\$0	\$3,000	\$0	\$0	\$0	\$0	\$0	\$3,000

Item#: 11-4373.00 **Parent#:** 11-4373.00 **Length:** Description: INSTALL GUARDRAIL ON KY-11 IN KNOX COUNTY
Plan Year: 2020 **Parent Year:** 2020 0.13 **Type of Work:** SAF-GUARDRAIL
Knox KY-11 From MP 4.770 To 4.900 **Bridge ID:**

FUND	PHASE	2020	2021	2022	2023	2024	2025	2026	Phase Total
GR	C	\$0	\$0	\$0	\$0	\$0	\$28,000	\$0	\$28,000
FY TOTAL:		\$0	\$0	\$0	\$0	\$0	\$28,000	\$0	\$28,000

Item#: 11-4374.00 **Parent#:** 11-4374.00 **Length:** Description: INSTALL GUARDRAIL ON KY-11 IN KNOX COUNTY
Plan Year: 2020 **Parent Year:** 2020 0.01 **Type of Work:** SAF-GUARDRAIL
Knox KY-11 From MP 5.350 To 5.360 **Bridge ID:**

FUND	PHASE	2020	2021	2022	2023	2024	2025	2026	Phase Total
GR	C	\$0	\$0	\$0	\$0	\$0	\$3,000	\$0	\$3,000
FY TOTAL:		\$0	\$0	\$0	\$0	\$0	\$3,000	\$0	\$3,000

Item#: 11-4376.00 **Parent#:** 11-4376.00 **Length:** Description: INSTALL GUARDRAIL ON KY-11 IN KNOX COUNTY
Plan Year: 2020 **Parent Year:** 2020 0.02 **Type of Work:** SAF-GUARDRAIL
Knox KY-11 From MP 17.550 To 17.570 **Bridge ID:**

FUND	PHASE	2020	2021	2022	2023	2024	2025	2026	Phase Total
GR	C	\$0	\$0	\$0	\$0	\$0	\$5,000	\$0	\$5,000
FY TOTAL:		\$0	\$0	\$0	\$0	\$0	\$5,000	\$0	\$5,000

Item#: 11-4377.00 **Parent#:** 11-4377.00 **Length:** Description: INSTALL GUARDRAIL ON KY-11 IN KNOX COUNTY
Plan Year: 2020 **Parent Year:** 2020 0.03 **Type of Work:** SAF-GUARDRAIL
Knox KY-11 From MP 21.320 To 21.350 **Bridge ID:**

FUND	PHASE	2020	2021	2022	2023	2024	2025	2026	Phase Total
GR	C	\$0	\$0	\$0	\$0	\$0	\$7,000	\$0	\$7,000
FY TOTAL:		\$0	\$0	\$0	\$0	\$0	\$7,000	\$0	\$7,000

KENTUCKY TRANSPORTATION CABINET
SIX YEAR HIGHWAY PLAN
FY - 2020 THRU FY - 2026

Item#: 11-80009.00 **Parent#:** 11-80009.00 **Length:** **Description:** CONDUCT A TRAFFIC SAFETY STUDY ON US-25E AT HEIDRICK, KY IN KNOX COUNTY.
Plan Year: 2018 **Parent Year:** 2018 0.82 (18CCN)
Knox US-25-E From MP 11.500 To 12.300 **Type of Work:** SAFETY(P)
Bridge ID:

FUND	PHASE	2020	2021	2022	2023	2024	2025	2026	Phase Total
SPP	P	\$0	\$0	\$0	\$50,000	\$0	\$0	\$0	\$50,000
FY TOTAL:		\$0	\$0	\$0	\$50,000	\$0	\$0	\$0	\$50,000

Item#: 4-4314.00 **Parent#:** 4-4314.00 **Length:** **Description:** INSTALL GUARDRAIL ON US-31 IN LARUE COUNTY
Plan Year: 2020 **Parent Year:** 2020 0.05 **Type of Work:** SAF-GUARDRAIL
Larue US-31 From MP 10.340 To 10.390 **Bridge ID:**

FUND	PHASE	2020	2021	2022	2023	2024	2025	2026	Phase Total
GR	C	\$0	\$0	\$0	\$0	\$10,000	\$0	\$0	\$10,000
FY TOTAL:		\$0	\$0	\$0	\$0	\$10,000	\$0	\$0	\$10,000

Item#: 4-4322.00 **Parent#:** 4-4322.00 **Length:** **Description:** INSTALL GUARDRAIL ON KY-84 IN LARUE COUNTY
Plan Year: 2020 **Parent Year:** 2020 0.10 **Type of Work:** SAF-GUARDRAIL
Larue KY-84 From MP 3.900 To 4.000 **Bridge ID:**

FUND	PHASE	2020	2021	2022	2023	2024	2025	2026	Phase Total
GR	C	\$0	\$22,000	\$0	\$0	\$0	\$0	\$0	\$22,000
FY TOTAL:		\$0	\$22,000	\$0	\$0	\$0	\$0	\$0	\$22,000

Item#: 4-8909.00 **Parent#:** 4-8909.00 **Length:** **Description:** CONNECTOR IMPROVEMENTS HODGENVILLE TO I-65. (16CCN) (18CCN)
Plan Year: 2016 **Parent Year:** 2016 9.14 **Type of Work:** SPOT IMPROVEMENTS(O)
Larue KY-222 From MP 0.000 To 5.840 **Bridge ID:**
Hardin KY-222 From MP 6.621 To 9.956

FUND	PHASE	2020	2021	2022	2023	2024	2025	2026	Phase Total
SPP	D	\$0	\$0	\$0	\$2,500,000	\$0	\$0	\$0	\$2,500,000
SPP	R	\$0	\$0	\$0	\$0	\$0	\$2,200,000	\$0	\$2,200,000
SPP	U	\$0	\$0	\$0	\$0	\$0	\$2,000,000	\$0	\$2,000,000
FY TOTAL:		\$0	\$0	\$0	\$2,500,000	\$0	\$4,200,000	\$0	\$6,700,000

KENTUCKY TRANSPORTATION CABINET
SIX YEAR HIGHWAY PLAN
FY - 2020 THRU FY - 2026

Item#: 11-365.00 **Parent#:** 11-365.00 **Length:** **Description:** REDUCE CONGESTION ON THE HAL ROGERS PARKWAY FROM RELOCATED KY-30 TO
Plan Year: 2018 **Parent Year:** 2018 2.80 **Type of Work:** MAJOR WIDENING
Laurel HR-9006 From MP 1.089 To 3.877 **Bridge ID:**

FUND	PHASE	2020	2021	2022	2023	2024	2025	2026	Phase Total
FED	D	\$0	\$1,870,000	\$0	\$0	\$0	\$0	\$0	\$1,870,000
FED	R	\$0	\$0	\$2,080,000	\$0	\$0	\$0	\$0	\$2,080,000
FED	U	\$0	\$0	\$0	\$1,250,000	\$0	\$0	\$0	\$1,250,000
FED	C	\$0	\$0	\$0	\$0	\$5,080,000	\$0	\$0	\$5,080,000
FY TOTAL:		\$0	\$1,870,000	\$2,080,000	\$1,250,000	\$5,080,000	\$0	\$0	\$10,280,000

Item#: 11-4319.00 **Parent#:** 11-4319.00 **Length:** **Description:** INSTALL GUARDRAIL ON KY-472 IN LAUREL COUNTY
Plan Year: 2020 **Parent Year:** 2020 0.39 **Type of Work:** SAF-GUARDRAIL
Laurel KY-472 From MP 1.090 To 1.490 **Bridge ID:**

FUND	PHASE	2020	2021	2022	2023	2024	2025	2026	Phase Total
GR	C	\$0	\$0	\$86,000	\$0	\$0	\$0	\$0	\$86,000
FY TOTAL:		\$0	\$0	\$86,000	\$0	\$0	\$0	\$0	\$86,000

Item#: 11-4325.00 **Parent#:** 11-4325.00 **Length:** **Description:** INSTALL GUARDRAIL ON KY-192 IN LAUREL COUNTY
Plan Year: 2020 **Parent Year:** 2020 0.08 **Type of Work:** SAF-GUARDRAIL
Laurel KY-192 From MP 17.520 To 17.600 **Bridge ID:**

FUND	PHASE	2020	2021	2022	2023	2024	2025	2026	Phase Total
GR	C	\$0	\$0	\$18,000	\$0	\$0	\$0	\$0	\$18,000
FY TOTAL:		\$0	\$0	\$18,000	\$0	\$0	\$0	\$0	\$18,000

Item#: 11-4326.00 **Parent#:** 11-4326.00 **Length:** **Description:** INSTALL GUARDRAIL ON KY-472 IN LAUREL COUNTY
Plan Year: 2020 **Parent Year:** 2020 0.13 **Type of Work:** SAF-GUARDRAIL
Laurel KY-472 From MP 8.670 To 8.800 **Bridge ID:**

FUND	PHASE	2020	2021	2022	2023	2024	2025	2026	Phase Total
GR	C	\$0	\$0	\$27,000	\$0	\$0	\$0	\$0	\$27,000
FY TOTAL:		\$0	\$0	\$27,000	\$0	\$0	\$0	\$0	\$27,000

KENTUCKY TRANSPORTATION CABINET
SIX YEAR HIGHWAY PLAN
FY - 2020 THRU FY - 2026

Item#: 11-4334.00 **Parent#:** 11-4334.00 **Length:** **Description:** INSTALL GUARDRAIL ON KY-312 IN LAUREL COUNTY
Plan Year: 2020 **Parent Year:** 2020 0.09 **Type of Work:** SAF-GUARDRAIL
Laurel KY-312 From MP 4.300 To 4.390 **Bridge ID:**

FUND	PHASE	2020	2021	2022	2023	2024	2025	2026	Phase Total
GR	C	\$0	\$0	\$0	\$20,000	\$0	\$0	\$0	\$20,000
FY TOTAL:		\$0	\$0	\$0	\$20,000	\$0	\$0	\$0	\$20,000

Item#: 11-4380.00 **Parent#:** 11-4380.00 **Length:** **Description:** INSTALL GUARDRAIL ON KY-2041 IN LAUREL COUNTY
Plan Year: 2020 **Parent Year:** 2020 0.10 **Type of Work:** SAF-GUARDRAIL
Laurel KY-2041 From MP 0.750 To 0.850 **Bridge ID:**

FUND	PHASE	2020	2021	2022	2023	2024	2025	2026	Phase Total
GR	C	\$0	\$0	\$0	\$0	\$0	\$22,000	\$0	\$22,000
FY TOTAL:		\$0	\$0	\$0	\$0	\$0	\$22,000	\$0	\$22,000

Item#: 11-4381.00 **Parent#:** 11-4381.00 **Length:** **Description:** INSTALL GUARDRAIL ON KY-312 IN LAUREL COUNTY
Plan Year: 2020 **Parent Year:** 2020 0.06 **Type of Work:** SAF-GUARDRAIL
Laurel KY-312 From MP 4.620 To 4.680 **Bridge ID:**

FUND	PHASE	2020	2021	2022	2023	2024	2025	2026	Phase Total
GR	C	\$0	\$0	\$0	\$0	\$0	\$13,000	\$0	\$13,000
FY TOTAL:		\$0	\$0	\$0	\$0	\$0	\$13,000	\$0	\$13,000

Item#: 11-4382.00 **Parent#:** 11-4382.00 **Length:** **Description:** INSTALL GUARDRAIL ON KY-312 IN LAUREL COUNTY
Plan Year: 2020 **Parent Year:** 2020 0.08 **Type of Work:** SAF-GUARDRAIL
Laurel KY-312 From MP 6.070 To 6.150 **Bridge ID:**

FUND	PHASE	2020	2021	2022	2023	2024	2025	2026	Phase Total
GR	C	\$0	\$0	\$0	\$0	\$0	\$17,000	\$0	\$17,000
FY TOTAL:		\$0	\$0	\$0	\$0	\$0	\$17,000	\$0	\$17,000

Item#: 11-4383.00 **Parent#:** 11-4383.00 **Length:** **Description:** INSTALL GUARDRAIL ON KY-312 IN LAUREL COUNTY
Plan Year: 2020 **Parent Year:** 2020 0.04 **Type of Work:** SAF-GUARDRAIL
Laurel KY-312 From MP 6.180 To 6.220 **Bridge ID:**

FUND	PHASE	2020	2021	2022	2023	2024	2025	2026	Phase Total
GR	C	\$0	\$0	\$0	\$0	\$0	\$8,000	\$0	\$8,000
FY TOTAL:		\$0	\$0	\$0	\$0	\$0	\$8,000	\$0	\$8,000

KENTUCKY TRANSPORTATION CABINET
SIX YEAR HIGHWAY PLAN
FY - 2020 THRU FY - 2026

Item#: 11-10042.00 **Parent#:** 11-10042.00 **Length:** **Description:** ADDRESS DEFICIENCIES OF KY 490 BRIDGE OVER ROCKCASTLE RIVER. (063B00004N)
Plan Year: 2018 **Parent Year:** 2018 0.01 **Type of Work:** AM-BRIDGE (P)
Laurel KY-490 From MP 11.502 To 11.509 **Bridge ID:** 063B00004N

FUND	PHASE	2020	2021	2022	2023	2024	2025	2026	Phase Total
BR	D	\$90,000	\$0	\$0	\$0	\$0	\$0	\$0	\$90,000
BR	C	\$850,000	\$0	\$0	\$0	\$0	\$0	\$0	\$850,000
FY TOTAL:		\$940,000	\$0	\$0	\$0	\$0	\$0	\$0	\$940,000

Item#: 11-20012.00 **Parent#:** 11-20012.00 **Length:** **Description:** ADDRESS PAVEMENT CONDITION OF I-075 BOTH DIRECTION(S) FROM MILEPOINT 41.4 TO MILEPOINT 50.524 (49.87 NON-CARDINAL)
Plan Year: 2018 **Parent Year:** 2018 9.13 **Type of Work:** AM-PAVEMENT (INT)(P)
Laurel I-75 From MP 41.400 To 50.524 **Bridge ID:**

FUND	PHASE	2020	2021	2022	2023	2024	2025	2026	Phase Total
PM	D	\$0	\$0	\$0	\$0	\$0	\$1,100,000	\$0	\$1,100,000
PM	C	\$0	\$0	\$0	\$0	\$0	\$0	\$5,500,000	\$5,500,000
FY TOTAL:		\$0	\$0	\$0	\$0	\$0	\$1,100,000	\$5,500,000	\$6,600,000

Item#: 12-3.00 **Parent#:** 12-3.00 **Length:** **Description:** CONSTRUCT A NEW ROADWAY TO CONNECT BETWEEN KY 3215 TO KY 1185 AT YATESVILLE LAKE. (12CCR)(14CCR)
Plan Year: 1996 **Parent Year:** 1996 2.15 **Type of Work:** NEW ROUTE(O)
Lawrence
Lawrence **Bridge ID:**

FUND	PHASE	2020	2021	2022	2023	2024	2025	2026	Phase Total
FED	U	\$0	\$0	\$730,000	\$0	\$0	\$0	\$0	\$730,000
FED	C	\$0	\$0	\$0	\$0	\$0	\$25,180,000	\$0	\$25,180,000
FY TOTAL:		\$0	\$0	\$730,000	\$0	\$0	\$25,180,000	\$0	\$25,910,000

Item#: 12-4343.00 **Parent#:** 12-4343.00 **Length:** **Description:** INSTALL GUARDRAIL ON KY-201 IN LAWRENCE COUNTY
Plan Year: 2020 **Parent Year:** 2020 0.30 **Type of Work:** SAF-GUARDRAIL
Lawrence KY-201 From MP 0.690 To 0.990 **Bridge ID:**

FUND	PHASE	2020	2021	2022	2023	2024	2025	2026	Phase Total
GR	C	\$0	\$0	\$0	\$64,000	\$0	\$0	\$0	\$64,000
FY TOTAL:		\$0	\$0	\$0	\$64,000	\$0	\$0	\$0	\$64,000

**KENTUCKY TRANSPORTATION CABINET
SIX YEAR HIGHWAY PLAN
FY - 2020 THRU FY - 2026**

Item#: 10-292.10 **Parent#:** 10-292.00 **Length:** **Description:** I-75 TO MOUNTAIN PARKWAY; RECONSTRUCT KY-11 FROM KY-30 AT LEVI IN OWSLEY COUNTY TO 0.5 MILE SOUTH OF KY-587 IN LEE COUNTY. START AT KY-30 AT LEVI IN OWSLEY MOVING NORTH. (06CCR)(10CCR)(14CCR)(18CCN)
Plan Year: 2004 **Parent Year:** 2004 4.19
Type of Work: RECONSTRUCTION(O)
Bridge ID:
Lee KY-11 From MP 0.000 To 1.082
Owsley KY-11 From MP 14.343 To 17.444

FUND	PHASE	2020	2021	2022	2023	2024	2025	2026	Phase Total
FED	C	\$0	\$22,100,000	\$0	\$0	\$0	\$0	\$0	\$22,100,000
FY TOTAL:		\$0	\$22,100,000	\$0	\$0	\$0	\$0	\$0	\$22,100,000

Item#: 10-10013.00 **Parent#:** 10-10013.00 **Length:** **Description:** ADDRESS DEFICIENCIES OF GOOSE CREEK RD BRIDGE OVER CSX RAILROAD. (065R00604N)
Plan Year: 2018 **Parent Year:** 2018 0.01
Type of Work: AM-BRIDGE (P)
Bridge ID: 065R00604N
Lee CR-1124 From MP 0.000 To 0.013

FUND	PHASE	2020	2021	2022	2023	2024	2025	2026	Phase Total
BR	D	\$90,000	\$0	\$0	\$0	\$0	\$0	\$0	\$90,000
BR	C	\$990,000	\$0	\$0	\$0	\$0	\$0	\$0	\$990,000
FY TOTAL:		\$1,080,000	\$0	\$0	\$0	\$0	\$0	\$0	\$1,080,000

Item#: 11-1095.00 **Parent#:** 11-1095.00 **Length:** **Description:** ADDRESS DEFICIENCIES OF BRIDGE OVER MUNCY CREEK ON US 421 0.5 MILE SOUTH OF TAYLOR MORGAN ROAD (CR 1090).(066B00006N)
Plan Year: 2014 **Parent Year:** 2014 0.01
Type of Work: AM-BRIDGE (P)
Bridge ID: 066B00006N
Leslie US-421 From MP 18.423 To 18.437

FUND	PHASE	2020	2021	2022	2023	2024	2025	2026	Phase Total
BR	C	\$730,000	\$0	\$0	\$0	\$0	\$0	\$0	\$730,000
FY TOTAL:		\$730,000	\$0	\$0	\$0	\$0	\$0	\$0	\$730,000

Item#: 11-4320.00 **Parent#:** 11-4320.00 **Length:** **Description:** INSTALL GUARDRAIL ON US-421 IN LESLIE COUNTY
Plan Year: 2020 **Parent Year:** 2020 0.17
Type of Work: SAF-GUARDRAIL
Bridge ID:
Leslie US-421 From MP 25.860 To 26.030

FUND	PHASE	2020	2021	2022	2023	2024	2025	2026	Phase Total
GR	C	\$0	\$0	\$36,000	\$0	\$0	\$0	\$0	\$36,000
FY TOTAL:		\$0	\$0	\$36,000	\$0	\$0	\$0	\$0	\$36,000

KENTUCKY TRANSPORTATION CABINET
SIX YEAR HIGHWAY PLAN
FY - 2020 THRU FY - 2026

Item#: 11-4408.00 **Parent#:** 11-4408.00 **Length:** **Description:** INSTALL GUARDRAIL ON US-421 IN LESLIE COUNTY
Plan Year: 2020 **Parent Year:** 2020 0.47 **Type of Work:** SAF-GUARDRAIL
Leslie US-421 From MP 25.020 To 25.480 **Bridge ID:**

FUND	PHASE	2020	2021	2022	2023	2024	2025	2026	Phase Total
GR	C	\$0	\$0	\$0	\$0	\$0	\$0	\$99,000	\$99,000
FY TOTAL:		\$0	\$0	\$0	\$0	\$0	\$0	\$99,000	\$99,000

Item#: 11-4419.00 **Parent#:** 11-4419.00 **Length:** **Description:** INSTALL GUARDRAIL ON KY-406 IN LESLIE COUNTY
Plan Year: 2020 **Parent Year:** 2020 0.36 **Type of Work:** SAF-GUARDRAIL
Leslie KY-406 From MP 3.770 To 4.130 **Bridge ID:**

FUND	PHASE	2020	2021	2022	2023	2024	2025	2026	Phase Total
GR	C	\$0	\$77,000	\$0	\$0	\$0	\$0	\$0	\$77,000
FY TOTAL:		\$0	\$77,000	\$0	\$0	\$0	\$0	\$0	\$77,000

Item#: 11-8516.00 **Parent#:** 11-8516.00 **Length:** **Description:** CONSTRUCT A NEW APPROACH FROM KY-1482 ONTO THE HAL ROGERS PARKWAY AT
Plan Year: 2008 **Parent Year:** 2008 0.10 MP 39. (08CCN)(10CCR)(2011BOPP)(18CCN)
Leslie KY-1482 From MP 0.090 To 0.190 **Type of Work:** NEW ROUTE(O)
Bridge ID:

FUND	PHASE	2020	2021	2022	2023	2024	2025	2026	Phase Total
SPP	D	\$0	\$0	\$0	\$260,000	\$0	\$0	\$0	\$260,000
SPP	R	\$0	\$0	\$0	\$0	\$1,020,000	\$0	\$0	\$1,020,000
SPP	U	\$0	\$0	\$0	\$0	\$0	\$460,000	\$0	\$460,000
SPP	C	\$0	\$0	\$0	\$0	\$0	\$0	\$6,860,000	\$6,860,000
FY TOTAL:		\$0	\$0	\$0	\$260,000	\$1,020,000	\$460,000	\$6,860,000	\$8,600,000

Item#: 11-8912.00 **Parent#:** 11-8912.00 **Length:** **Description:** UPGRADE ROUTE FROM SOMERSET TO HAZARD TO INTERSTATE STANDARDS: 4 LANE
Plan Year: 2016 **Parent Year:** 2016 8.26 FROM CLAY/LESLIE LINE TO HYDEN SPUR, MP 35.929 TO MP 44.188 (SEGMENT 9).
Leslie HR-9006 From MP 35.929 To 44.188 (16CCN)(18CCN)
Type of Work: MINOR WIDENING(O)
Bridge ID:

FUND	PHASE	2020	2021	2022	2023	2024	2025	2026	Phase Total
FED	D	\$0	\$0	\$0	\$1,000,000	\$0	\$0	\$0	\$1,000,000
FED	R	\$0	\$0	\$0	\$0	\$0	\$12,000,000	\$0	\$12,000,000
FED	U	\$0	\$0	\$0	\$0	\$0	\$9,000,000	\$0	\$9,000,000
FY TOTAL:		\$0	\$0	\$0	\$1,000,000	\$0	\$21,000,000	\$0	\$22,000,000

**KENTUCKY TRANSPORTATION CABINET
SIX YEAR HIGHWAY PLAN
FY - 2020 THRU FY - 2026**

Item#: 11-8913.00 **Parent#:** 11-8913.00 **Length:** Description: UPGRADE ROUTE FROM SOMERSET TO HAZARD TO INTERSTATE STANDARDS: 4 LANE
Plan Year: 2016 **Parent Year:** 2016 6.82 **Type of Work:** FROM HYDEN SPUR TO LESLIE/PERRY LINE (SEGMENT 10). (16CCN)(18CCN)
Leslie HR-9006 From MP 44.188 To 51.026 **Bridge ID:** MAJOR WIDENING(O)

FUND	PHASE	2020	2021	2022	2023	2024	2025	2026	Phase Total
FED	D	\$0	\$0	\$0	\$1,000,000	\$0	\$0	\$0	\$1,000,000
FED	R	\$0	\$0	\$0	\$0	\$0	\$10,000,000	\$0	\$10,000,000
FED	U	\$0	\$0	\$0	\$0	\$0	\$7,000,000	\$0	\$7,000,000
FY TOTAL:		\$0	\$0	\$0	\$1,000,000	\$0	\$17,000,000	\$0	\$18,000,000

Item#: 11-8951.00 **Parent#:** 11-8951.00 **Length:** Description: CONSTRUCT RIGHT TURN LANE ON US 421 AT INTERSECTION WITH KY 80. (16CCN)
Plan Year: 2016 **Parent Year:** 2016 (18CCN)
Leslie US-421 From MP 21.470 To 21.486 **Bridge ID:** CONGESTION MITIGTN(O)

FUND	PHASE	2020	2021	2022	2023	2024	2025	2026	Phase Total
SPP	D	\$0	\$0	\$0	\$520,000	\$0	\$0	\$0	\$520,000
SPP	R	\$0	\$0	\$0	\$0	\$120,000	\$0	\$0	\$120,000
SPP	U	\$0	\$0	\$0	\$0	\$280,000	\$0	\$0	\$280,000
SPP	C	\$0	\$0	\$0	\$0	\$0	\$1,300,000	\$0	\$1,300,000
FY TOTAL:		\$0	\$0	\$0	\$520,000	\$400,000	\$1,300,000	\$0	\$2,220,000

Item#: 11-80002.00 **Parent#:** 11-80002.00 **Length:** Description: SAFETY IMPROVEMENTS ON KY 3424 FROM MP 1.1 TO MP 1.5.(18CCN)
Plan Year: 2018 **Parent Year:** 2018 0.40 **Type of Work:** SAFETY(P)
Leslie KY-3424 From MP 1.100 To 1.500 **Bridge ID:**

FUND	PHASE	2020	2021	2022	2023	2024	2025	2026	Phase Total
SPP	C	\$0	\$0	\$0	\$0	\$0	\$1,300,000	\$0	\$1,300,000
FY TOTAL:		\$0	\$0	\$0	\$0	\$0	\$1,300,000	\$0	\$1,300,000

Item#: 11-80003.00 **Parent#:** 11-80003.00 **Length:** Description: INSTALL NEW GUARDRAIL ON KY 2009 FROM MP 13.418 TO MP 14.767.(18CCN)
Plan Year: 2018 **Parent Year:** 2018 1.34 **Type of Work:** SAFETY(P)
Leslie KY-2009 From MP 13.418 To 14.767 **Bridge ID:**

FUND	PHASE	2020	2021	2022	2023	2024	2025	2026	Phase Total
SPP	C	\$0	\$0	\$0	\$500,000	\$0	\$0	\$0	\$500,000
FY TOTAL:		\$0	\$0	\$0	\$500,000	\$0	\$0	\$0	\$500,000

KENTUCKY TRANSPORTATION CABINET
SIX YEAR HIGHWAY PLAN
FY - 2020 THRU FY - 2026

Item#: 11-80004.00 **Parent#:** 11-80004.00 **Length:** **Description:** INSTALL NEW GUARDRAIL ON KY 1482 FROM MP 0 TO MP 1.9.(18CCN)
Plan Year: 2018 **Parent Year:** 2018 1.90 **Type of Work:** SAFETY(P)
Leslie KY-1482 From MP 0.000 To 1.900 **Bridge ID:**

FUND	PHASE	2020	2021	2022	2023	2024	2025	2026	Phase Total
SPP	C	\$0	\$0	\$0	\$0	\$110,000	\$0	\$0	\$110,000
FY TOTAL:		\$0	\$0	\$0	\$0	\$110,000	\$0	\$0	\$110,000

Item#: 11-80005.00 **Parent#:** 11-80005.00 **Length:** **Description:** INSTALL NEW GUARDRAIL ON KY 257 FROM MP 5.723 TO MP 5.853.(18CCN)
Plan Year: 2018 **Parent Year:** 2018 0.13 **Type of Work:** SAFETY(P)
Leslie KY-257 From MP 5.723 To 5.853 **Bridge ID:**

FUND	PHASE	2020	2021	2022	2023	2024	2025	2026	Phase Total
SPP	C	\$0	\$0	\$0	\$0	\$30,000	\$0	\$0	\$30,000
FY TOTAL:		\$0	\$0	\$0	\$0	\$30,000	\$0	\$0	\$30,000

Item#: 11-80006.00 **Parent#:** 11-80006.00 **Length:** **Description:** INSTALL NEW GUARDRAIL ON KY 1807 FROM MP 0.914 TO MP 1.256.(18CCN)
Plan Year: 2018 **Parent Year:** 2018 0.34 **Type of Work:** SAFETY(P)
Leslie KY-1807 From MP 0.914 To 1.256 **Bridge ID:**

FUND	PHASE	2020	2021	2022	2023	2024	2025	2026	Phase Total
SPP	C	\$0	\$0	\$0	\$0	\$50,000	\$0	\$0	\$50,000
FY TOTAL:		\$0	\$0	\$0	\$0	\$50,000	\$0	\$0	\$50,000

Item#: 11-80007.00 **Parent#:** 11-80007.00 **Length:** **Description:** CONSTRUCT A SECONDARY RUNAWAY TRUCK RAMP ON KY 118 (HYDEN SPUR) JUST
Plan Year: 2018 **Parent Year:** 2018 0.08 BEFORE THE INTERSECTION WITH KY 80/US 421 TO INCLUDE A NEW BOX CULVERT OR
BRIDGE AT THE INTERSECTION(18CCN)
Leslie KY-118 From MP 0.020 To 0.100 **Type of Work:** SAFETY(P)
Bridge ID:

FUND	PHASE	2020	2021	2022	2023	2024	2025	2026	Phase Total
SPP	D	\$0	\$0	\$0	\$550,000	\$0	\$0	\$0	\$550,000
SPP	R	\$0	\$0	\$0	\$0	\$410,000	\$0	\$0	\$410,000
SPP	U	\$0	\$0	\$0	\$0	\$90,000	\$0	\$0	\$90,000
SPP	C	\$0	\$0	\$0	\$0	\$0	\$1,470,000	\$0	\$1,470,000
FY TOTAL:		\$0	\$0	\$0	\$550,000	\$500,000	\$1,470,000	\$0	\$2,520,000

KENTUCKY TRANSPORTATION CABINET
SIX YEAR HIGHWAY PLAN
FY - 2020 THRU FY - 2026

Item#: 12-4306.00 **Parent#:** 12-4306.00 **Length:** Description: INSTALL GUARDRAIL ON KY-931 IN LETCHER COUNTY
Plan Year: 2020 **Parent Year:** 2020 **Length:** 0.24 **Type of Work:** SAF-GUARDRAIL
Letcher KY-931 From MP 5.280 To 5.510 **Bridge ID:**

FUND	PHASE	2020	2021	2022	2023	2024	2025	2026	Phase Total
GR	C	\$0	\$50,000	\$0	\$0	\$0	\$0	\$0	\$50,000
FY TOTAL:		\$0	\$50,000	\$0	\$0	\$0	\$0	\$0	\$50,000

Item#: 12-4311.00 **Parent#:** 12-4311.00 **Length:** Description: INSTALL GUARDRAIL ON KY-463 IN LETCHER COUNTY
Plan Year: 2020 **Parent Year:** 2020 **Length:** 0.33 **Type of Work:** SAF-GUARDRAIL
Letcher KY-463 From MP 0.300 To 0.630 **Bridge ID:**

FUND	PHASE	2020	2021	2022	2023	2024	2025	2026	Phase Total
GR	C	\$0	\$0	\$72,000	\$0	\$0	\$0	\$0	\$72,000
FY TOTAL:		\$0	\$0	\$72,000	\$0	\$0	\$0	\$0	\$72,000

Item#: 12-4318.00 **Parent#:** 12-4318.00 **Length:** Description: INSTALL GUARDRAIL ON KY-588 IN LETCHER COUNTY
Plan Year: 2020 **Parent Year:** 2020 **Length:** 0.48 **Type of Work:** SAF-GUARDRAIL
Letcher KY-588 From MP 0.280 To 0.760 **Bridge ID:**

FUND	PHASE	2020	2021	2022	2023	2024	2025	2026	Phase Total
GR	C	\$0	\$0	\$102,000	\$0	\$0	\$0	\$0	\$102,000
FY TOTAL:		\$0	\$0	\$102,000	\$0	\$0	\$0	\$0	\$102,000

Item#: 12-4320.00 **Parent#:** 12-4320.00 **Length:** Description: INSTALL GUARDRAIL ON KY-931 IN LETCHER COUNTY
Plan Year: 2020 **Parent Year:** 2020 **Length:** 0.38 **Type of Work:** SAF-GUARDRAIL
Letcher KY-931 From MP 3.240 To 3.620 **Bridge ID:**

FUND	PHASE	2020	2021	2022	2023	2024	2025	2026	Phase Total
GR	C	\$0	\$80,000	\$0	\$0	\$0	\$0	\$0	\$80,000
FY TOTAL:		\$0	\$80,000	\$0	\$0	\$0	\$0	\$0	\$80,000

Item#: 12-4326.00 **Parent#:** 12-4326.00 **Length:** Description: INSTALL GUARDRAIL ON KY-317 IN LETCHER COUNTY
Plan Year: 2020 **Parent Year:** 2020 **Length:** 0.28 **Type of Work:** SAF-GUARDRAIL
Letcher KY-317 From MP 3.570 To 3.850 **Bridge ID:**

FUND	PHASE	2020	2021	2022	2023	2024	2025	2026	Phase Total
GR	C	\$0	\$0	\$58,000	\$0	\$0	\$0	\$0	\$58,000
FY TOTAL:		\$0	\$0	\$58,000	\$0	\$0	\$0	\$0	\$58,000

KENTUCKY TRANSPORTATION CABINET
SIX YEAR HIGHWAY PLAN
FY - 2020 THRU FY - 2026

Item#: 12-4327.00 **Parent#:** 12-4327.00 **Length:** Description: INSTALL GUARDRAIL ON KY-931 IN LETCHER COUNTY
Plan Year: 2020 **Parent Year:** 2020 **0.35** **Type of Work:** SAF-GUARDRAIL
Letcher KY-931 From MP 17.450 To 17.800 **Bridge ID:**

FUND	PHASE	2020	2021	2022	2023	2024	2025	2026	Phase Total
GR	C	\$0	\$0	\$75,000	\$0	\$0	\$0	\$0	\$75,000
FY TOTAL:		\$0	\$0	\$75,000	\$0	\$0	\$0	\$0	\$75,000

Item#: 12-4344.00 **Parent#:** 12-4344.00 **Length:** Description: INSTALL GUARDRAIL ON KY-588 IN LETCHER COUNTY
Plan Year: 2020 **Parent Year:** 2020 **0.43** **Type of Work:** SAF-GUARDRAIL
Letcher KY-588 From MP 3.110 To 3.540 **Bridge ID:**

FUND	PHASE	2020	2021	2022	2023	2024	2025	2026	Phase Total
GR	C	\$0	\$0	\$0	\$92,000	\$0	\$0	\$0	\$92,000
FY TOTAL:		\$0	\$0	\$0	\$92,000	\$0	\$0	\$0	\$92,000

Item#: 12-4345.00 **Parent#:** 12-4345.00 **Length:** Description: INSTALL GUARDRAIL ON KY-7 IN LETCHER COUNTY
Plan Year: 2020 **Parent Year:** 2020 **0.18** **Type of Work:** SAF-GUARDRAIL
Letcher KY-7 From MP 27.350 To 27.560 **Bridge ID:**

FUND	PHASE	2020	2021	2022	2023	2024	2025	2026	Phase Total
GR	C	\$0	\$0	\$0	\$44,000	\$0	\$0	\$0	\$44,000
FY TOTAL:		\$0	\$0	\$0	\$44,000	\$0	\$0	\$0	\$44,000

Item#: 12-4346.00 **Parent#:** 12-4346.00 **Length:** Description: INSTALL GUARDRAIL ON KY-931 IN LETCHER COUNTY
Plan Year: 2020 **Parent Year:** 2020 **0.06** **Type of Work:** SAF-GUARDRAIL
Letcher KY-931 From MP 16.430 To 16.490 **Bridge ID:**

FUND	PHASE	2020	2021	2022	2023	2024	2025	2026	Phase Total
GR	C	\$0	\$0	\$0	\$13,000	\$0	\$0	\$0	\$13,000
FY TOTAL:		\$0	\$0	\$0	\$13,000	\$0	\$0	\$0	\$13,000

Item#: 12-4358.00 **Parent#:** 12-4358.00 **Length:** Description: INSTALL GUARDRAIL ON KY-1103 IN LETCHER COUNTY
Plan Year: 2020 **Parent Year:** 2020 **0.50** **Type of Work:** SAF-GUARDRAIL
Letcher KY-1103 From MP 12.050 To 12.530 **Bridge ID:**

FUND	PHASE	2020	2021	2022	2023	2024	2025	2026	Phase Total
GR	C	\$0	\$0	\$0	\$0	\$102,000	\$0	\$0	\$102,000
FY TOTAL:		\$0	\$0	\$0	\$0	\$102,000	\$0	\$0	\$102,000

KENTUCKY TRANSPORTATION CABINET
SIX YEAR HIGHWAY PLAN
FY - 2020 THRU FY - 2026

Item#: 12-4359.00 **Parent#:** 12-4359.00 **Length:** **Description:** INSTALL GUARDRAIL ON KY-1103 IN LETCHER COUNTY
Plan Year: 2020 **Parent Year:** 2020 0.48 **Type of Work:** SAF-GUARDRAIL
Letcher KY-1103 From MP 12.530 To 13.010 **Bridge ID:**

FUND	PHASE	2020	2021	2022	2023	2024	2025	2026	Phase Total
GR	C	\$0	\$0	\$0	\$0	\$102,000	\$0	\$0	\$102,000
FY TOTAL:		\$0	\$0	\$0	\$0	\$102,000	\$0	\$0	\$102,000

Item#: 12-4360.00 **Parent#:** 12-4360.00 **Length:** **Description:** INSTALL GUARDRAIL ON KY-7 IN LETCHER COUNTY
Plan Year: 2020 **Parent Year:** 2020 0.69 **Type of Work:** SAF-GUARDRAIL
Letcher KY-7 From MP 5.280 To 5.990 **Bridge ID:**

FUND	PHASE	2020	2021	2022	2023	2024	2025	2026	Phase Total
GR	C	\$0	\$0	\$0	\$0	\$152,000	\$0	\$0	\$152,000
FY TOTAL:		\$0	\$0	\$0	\$0	\$152,000	\$0	\$0	\$152,000

Item#: 12-4361.00 **Parent#:** 12-4361.00 **Length:** **Description:** INSTALL GUARDRAIL ON KY-931 IN LETCHER COUNTY
Plan Year: 2020 **Parent Year:** 2020 0.26 **Type of Work:** SAF-GUARDRAIL
Letcher KY-931 From MP 17.800 To 18.060 **Bridge ID:**

FUND	PHASE	2020	2021	2022	2023	2024	2025	2026	Phase Total
GR	C	\$0	\$0	\$0	\$0	\$55,000	\$0	\$0	\$55,000
FY TOTAL:		\$0	\$0	\$0	\$0	\$55,000	\$0	\$0	\$55,000

Item#: 12-4362.00 **Parent#:** 12-4362.00 **Length:** **Description:** INSTALL GUARDRAIL ON KY-931 IN LETCHER COUNTY
Plan Year: 2020 **Parent Year:** 2020 0.05 **Type of Work:** SAF-GUARDRAIL
Letcher KY-931 From MP 18.200 To 18.250 **Bridge ID:**

FUND	PHASE	2020	2021	2022	2023	2024	2025	2026	Phase Total
GR	C	\$0	\$0	\$0	\$0	\$11,000	\$0	\$0	\$11,000
FY TOTAL:		\$0	\$0	\$0	\$0	\$11,000	\$0	\$0	\$11,000

Item#: 12-4380.00 **Parent#:** 12-4380.00 **Length:** **Description:** INSTALL GUARDRAIL ON KY-588 IN LETCHER COUNTY
Plan Year: 2020 **Parent Year:** 2020 0.40 **Type of Work:** SAF-GUARDRAIL
Letcher KY-588 From MP 1.260 To 1.660 **Bridge ID:**

FUND	PHASE	2020	2021	2022	2023	2024	2025	2026	Phase Total
GR	C	\$0	\$0	\$0	\$0	\$86,000	\$0	\$0	\$86,000
FY TOTAL:		\$0	\$0	\$0	\$0	\$86,000	\$0	\$0	\$86,000

KENTUCKY TRANSPORTATION CABINET
SIX YEAR HIGHWAY PLAN
FY - 2020 THRU FY - 2026

Item#: 12-4422.00 **Parent#:** 12-4422.00 **Length:** **Description:** INSTALL GUARDRAIL ON KY-805 IN LETCHER COUNTY
Plan Year: 2020 **Parent Year:** 2020 0.08 **Type of Work:** SAF-GUARDRAIL
Letcher KY-805 From MP 2.330 To 2.410 **Bridge ID:**

FUND	PHASE	2020	2021	2022	2023	2024	2025	2026	Phase Total
GR	C	\$0	\$18,000	\$0	\$0	\$0	\$0	\$0	\$18,000
FY TOTAL:		\$0	\$18,000	\$0	\$0	\$0	\$0	\$0	\$18,000

Item#: 12-4428.00 **Parent#:** 12-4428.00 **Length:** **Description:** INSTALL GUARDRAIL ON KY-931 IN LETCHER COUNTY
Plan Year: 2020 **Parent Year:** 2020 0.47 **Type of Work:** SAF-GUARDRAIL
Letcher KY-931 From MP 0.670 To 1.130 **Bridge ID:**

FUND	PHASE	2020	2021	2022	2023	2024	2025	2026	Phase Total
GR	C	\$0	\$96,000	\$0	\$0	\$0	\$0	\$0	\$96,000
FY TOTAL:		\$0	\$96,000	\$0	\$0	\$0	\$0	\$0	\$96,000

Item#: 12-4437.00 **Parent#:** 12-4437.00 **Length:** **Description:** INSTALL GUARDRAIL ON KY-317 IN LETCHER COUNTY
Plan Year: 2020 **Parent Year:** 2020 0.50 **Type of Work:** SAF-GUARDRAIL
Letcher KY-317 From MP 3.850 To 4.350 **Bridge ID:**

FUND	PHASE	2020	2021	2022	2023	2024	2025	2026	Phase Total
GR	C	\$0	\$0	\$0	\$0	\$0	\$0	\$107,000	\$107,000
FY TOTAL:		\$0	\$0	\$0	\$0	\$0	\$0	\$107,000	\$107,000

Item#: 12-4438.00 **Parent#:** 12-4438.00 **Length:** **Description:** INSTALL GUARDRAIL ON KY-317 IN LETCHER COUNTY
Plan Year: 2020 **Parent Year:** 2020 0.41 **Type of Work:** SAF-GUARDRAIL
Letcher KY-317 From MP 4.360 To 4.770 **Bridge ID:**

FUND	PHASE	2020	2021	2022	2023	2024	2025	2026	Phase Total
GR	C	\$0	\$0	\$0	\$0	\$0	\$0	\$88,000	\$88,000
FY TOTAL:		\$0	\$0	\$0	\$0	\$0	\$0	\$88,000	\$88,000

Item#: 12-4439.00 **Parent#:** 12-4439.00 **Length:** **Description:** INSTALL GUARDRAIL ON KY-317 IN LETCHER COUNTY
Plan Year: 2020 **Parent Year:** 2020 0.27 **Type of Work:** SAF-GUARDRAIL
Letcher KY-317 From MP 4.770 To 5.040 **Bridge ID:**

FUND	PHASE	2020	2021	2022	2023	2024	2025	2026	Phase Total
GR	C	\$0	\$0	\$0	\$0	\$0	\$0	\$57,000	\$57,000
FY TOTAL:		\$0	\$0	\$0	\$0	\$0	\$0	\$57,000	\$57,000

KENTUCKY TRANSPORTATION CABINET
SIX YEAR HIGHWAY PLAN
FY - 2020 THRU FY - 2026

Item#: 12-4440.00 **Parent#:** 12-4440.00 **Length** **Description:** INSTALL GUARDRAIL ON KY-7 IN LETCHER COUNTY
Plan Year: 2020 **Parent Year:** 2020 0.44 **Type of Work:** SAF-GUARDRAIL
Letcher KY-7 From MP 15.520 To 15.960 **Bridge ID:**

FUND	PHASE	2020	2021	2022	2023	2024	2025	2026	Phase Total
GR	C	\$0	\$0	\$0	\$0	\$0	\$0	\$94,000	\$94,000
FY TOTAL:		\$0	\$0	\$0	\$0	\$0	\$0	\$94,000	\$94,000

Item#: 12-4441.00 **Parent#:** 12-4441.00 **Length** **Description:** INSTALL GUARDRAIL ON KY-7 IN LETCHER COUNTY
Plan Year: 2020 **Parent Year:** 2020 0.31 **Type of Work:** SAF-GUARDRAIL
Letcher KY-7 From MP 17.700 To 18.010 **Bridge ID:**

FUND	PHASE	2020	2021	2022	2023	2024	2025	2026	Phase Total
GR	C	\$0	\$0	\$0	\$0	\$0	\$0	\$67,000	\$67,000
FY TOTAL:		\$0	\$0	\$0	\$0	\$0	\$0	\$67,000	\$67,000

Item#: 12-4442.00 **Parent#:** 12-4442.00 **Length** **Description:** INSTALL GUARDRAIL ON KY-7 IN LETCHER COUNTY
Plan Year: 2020 **Parent Year:** 2020 0.24 **Type of Work:** SAF-GUARDRAIL
Letcher KY-7 From MP 18.330 To 18.580 **Bridge ID:**

FUND	PHASE	2020	2021	2022	2023	2024	2025	2026	Phase Total
GR	C	\$0	\$0	\$0	\$0	\$0	\$0	\$53,000	\$53,000
FY TOTAL:		\$0	\$0	\$0	\$0	\$0	\$0	\$53,000	\$53,000

Item#: 12-4443.00 **Parent#:** 12-4443.00 **Length** **Description:** INSTALL GUARDRAIL ON KY-931 IN LETCHER COUNTY
Plan Year: 2020 **Parent Year:** 2020 0.26 **Type of Work:** SAF-GUARDRAIL
Letcher KY-931 From MP 0.000 To 0.270 **Bridge ID:**

FUND	PHASE	2020	2021	2022	2023	2024	2025	2026	Phase Total
GR	C	\$0	\$0	\$0	\$0	\$0	\$0	\$59,000	\$59,000
FY TOTAL:		\$0	\$0	\$0	\$0	\$0	\$0	\$59,000	\$59,000

Item#: 12-4444.00 **Parent#:** 12-4444.00 **Length** **Description:** INSTALL GUARDRAIL ON KY-931 IN LETCHER COUNTY
Plan Year: 2020 **Parent Year:** 2020 0.31 **Type of Work:** SAF-GUARDRAIL
Letcher KY-931 From MP 1.130 To 1.440 **Bridge ID:**

FUND	PHASE	2020	2021	2022	2023	2024	2025	2026	Phase Total
GR	C	\$0	\$0	\$0	\$0	\$0	\$0	\$66,000	\$66,000
FY TOTAL:		\$0	\$0	\$0	\$0	\$0	\$0	\$66,000	\$66,000

**KENTUCKY TRANSPORTATION CABINET
SIX YEAR HIGHWAY PLAN
FY - 2020 THRU FY - 2026**

Item#: 9-231.00 **Parent#:** 9-231.00 **Length:** Description: RECONSTRUCT KY-59 FROM KY-9 (AA) IN VANCEBURG TO JUNCTION OF KY-344 MP 18.1
Plan Year: 2014 **Parent Year:** 2014 5.12 TO MP 23.19.(16CCN)(18CCN)
Type of Work: RECONSTRUCTION(O)
Bridge ID:
 Lewis KY-59 From MP 18.100 To 23.190
 Rowan

FUND	PHASE	2020	2021	2022	2023	2024	2025	2026	Phase Total
FED	D	\$0	\$0	\$5,000,000	\$0	\$0	\$0	\$0	\$5,000,000
FED	R	\$0	\$0	\$0	\$3,010,000	\$0	\$0	\$0	\$3,010,000
FED	U	\$0	\$0	\$0	\$1,580,000	\$0	\$0	\$0	\$1,580,000
FED	C	\$0	\$0	\$0	\$0	\$0	\$60,000,000	\$32,770,000	\$92,770,000
FY TOTAL:		\$0	\$0	\$5,000,000	\$4,590,000	\$0	\$60,000,000	\$32,770,000	\$102,360,000

Item#: 9-4324.00 **Parent#:** 9-4324.00 **Length:** Description: INSTALL GUARDRAIL ON KY-8 IN LEWIS COUNTY
Plan Year: 2020 **Parent Year:** 2020 0.29 **Type of Work:** SAF-GUARDRAIL
Bridge ID:
 Lewis KY-8 From MP 29.200 To 29.500

FUND	PHASE	2020	2021	2022	2023	2024	2025	2026	Phase Total
GR	C	\$0	\$0	\$0	\$0	\$0	\$0	\$64,000	\$64,000
FY TOTAL:		\$0	\$0	\$0	\$0	\$0	\$0	\$64,000	\$64,000

Item#: 9-8806.10 **Parent#:** 9-8806.10 **Length:** Description: RECONSTRUCT KY-8 FROM KY-8C IN GARRISON TO SCAFFOLD LICK ROAD.(16CCN)
Plan Year: 2016 **Parent Year:** 2016 4.93 (18CCN)
Type of Work: NEW ROUTE(O)
Bridge ID:
 Lewis KY-8 From MP 24.016 To 28.950

FUND	PHASE	2020	2021	2022	2023	2024	2025	2026	Phase Total
SPP	D	\$0	\$0	\$0	\$0	\$500,000	\$0	\$0	\$500,000
FY TOTAL:		\$0	\$0	\$0	\$0	\$500,000	\$0	\$0	\$500,000

Item#: 9-8807.00 **Parent#:** 9-8807.00 **Length:** Description: RECONSTRUCT KY-57 FROM KY-9 TO FLEMING/LEWIS COUNTY LINE. (14CCN)(16CCR)
Plan Year: 2014 **Parent Year:** 2014 4.06 (18CCN)
Type of Work: RECONSTRUCTION(O)
Bridge ID:
 Lewis KY-57 From MP 0.500 To 4.557

FUND	PHASE	2020	2021	2022	2023	2024	2025	2026	Phase Total
FED	D	\$0	\$0	\$1,000,000	\$0	\$0	\$0	\$0	\$1,000,000
FED	R	\$0	\$0	\$0	\$0	\$6,020,000	\$0	\$0	\$6,020,000
FED	U	\$0	\$0	\$0	\$0	\$3,830,000	\$0	\$0	\$3,830,000
FED	C	\$0	\$0	\$0	\$0	\$0	\$0	\$38,000,000	\$38,000,000
FY TOTAL:		\$0	\$0	\$1,000,000	\$0	\$9,850,000	\$0	\$38,000,000	\$48,850,000

**KENTUCKY TRANSPORTATION CABINET
SIX YEAR HIGHWAY PLAN
FY - 2020 THRU FY - 2026**

Item#: 9-20010.00 **Parent#:** 9-20010.00 **Length:**
Plan Year: 2018 **Parent Year:** 2018 **Length:** 4.47 **Description:** ADDRESS PAVEMENT CONDITION
Lewis KY-9 From MP 21.027 To 25.532 **Type of Work:** AM-PAVEMENT
Bridge ID:

FUND	PHASE	2020	2021	2022	2023	2024	2025	2026	Phase Total
PM	D	\$0	\$0	\$0	\$0	\$210,000	\$0	\$0	\$210,000
PM	C	\$0	\$0	\$0	\$0	\$0	\$2,100,000	\$0	\$2,100,000
FY TOTAL:		\$0	\$0	\$0	\$0	\$210,000	\$2,100,000	\$0	\$2,310,000

Item#: 8-167.00 **Parent#:** 8-167.00 **Length:**
Plan Year: 2012 **Parent Year:** 2012 **Length:** 4.76 **Description:** US-27 CORRIDOR FROM SOMERSET TO LEXINGTON. IMPROVE SAFETY AND REDUCE
Lincoln US-27 From MP 11.169 To 15.881 **Type of Work:** RECONSTRUCTION(O)
Bridge ID:

FUND	PHASE	2020	2021	2022	2023	2024	2025	2026	Phase Total
FED	R	\$0	\$0	\$0	\$0	\$11,800,000	\$0	\$0	\$11,800,000
FED	U	\$0	\$0	\$0	\$0	\$7,500,000	\$0	\$0	\$7,500,000
FY TOTAL:		\$0	\$0	\$0	\$0	\$19,300,000	\$0	\$0	\$19,300,000

Item#: 8-196.00 **Parent#:** 8-196.00 **Length:**
Plan Year: 2014 **Parent Year:** 2014 **Length:** 0.71 **Description:** IMPROVE US-27 FROM KY-590 TO BELL STREET IN STANFORD. (INCLUDES NEW GOSHEN
Lincoln US-27 From MP 18.155 To 18.865 **Type of Work:** MAJOR WIDENING
Bridge ID:

FUND	PHASE	2020	2021	2022	2023	2024	2025	2026	Phase Total
FED	C	\$0	\$6,500,000	\$0	\$0	\$0	\$0	\$0	\$6,500,000
FY TOTAL:		\$0	\$6,500,000	\$0	\$0	\$0	\$0	\$0	\$6,500,000

Item#: 8-4315.00 **Parent#:** 8-4315.00 **Length:**
Plan Year: 2020 **Parent Year:** 2020 **Length:** 0.20 **Description:** INSTALL GUARDRAIL ON KY-1781 IN LINCOLN COUNTY
Lincoln KY-1781 From MP 2.930 To 3.130 **Type of Work:** SAF-GUARDRAIL
Bridge ID:

FUND	PHASE	2020	2021	2022	2023	2024	2025	2026	Phase Total
GR	C	\$0	\$0	\$0	\$0	\$0	\$43,000	\$0	\$43,000
FY TOTAL:		\$0	\$0	\$0	\$0	\$0	\$43,000	\$0	\$43,000

Item#: 8-4317.00 **Parent#:** 8-4317.00 **Length:**
Plan Year: 2020 **Parent Year:** 2020 **Length:** 0.05 **Description:** INSTALL GUARDRAIL ON KY-1194 IN LINCOLN COUNTY
Lincoln KY-1194 From MP 3.150 To 3.200 **Type of Work:** SAF-GUARDRAIL
Bridge ID:

FUND	PHASE	2020	2021	2022	2023	2024	2025	2026	Phase Total
GR	C	\$0	\$0	\$0	\$0	\$0	\$0	\$11,000	\$11,000
FY TOTAL:		\$0	\$0	\$0	\$0	\$0	\$0	\$11,000	\$11,000

KENTUCKY TRANSPORTATION CABINET
SIX YEAR HIGHWAY PLAN
FY - 2020 THRU FY - 2026

Item#: 8-4318.00 **Parent#:** 8-4318.00 **Length:** Description: INSTALL GUARDRAIL ON KY-1194 IN LINCOLN COUNTY
Plan Year: 2020 **Parent Year:** 2020 **Length:** 0.17 **Type of Work:** SAF-GUARDRAIL
Lincoln KY-1194 From MP 5.000 To 5.170 **Bridge ID:**

FUND	PHASE	2020	2021	2022	2023	2024	2025	2026	Phase Total
GR	C	\$0	\$0	\$0	\$0	\$0	\$0	\$36,000	\$36,000
FY TOTAL:		\$0	\$0	\$0	\$0	\$0	\$0	\$36,000	\$36,000

Item#: 8-4319.00 **Parent#:** 8-4319.00 **Length:** Description: INSTALL GUARDRAIL ON KY-1194 IN LINCOLN COUNTY
Plan Year: 2020 **Parent Year:** 2020 **Length:** 0.11 **Type of Work:** SAF-GUARDRAIL
Lincoln KY-1194 From MP 5.990 To 6.100 **Bridge ID:**

FUND	PHASE	2020	2021	2022	2023	2024	2025	2026	Phase Total
GR	C	\$0	\$0	\$0	\$0	\$0	\$0	\$24,000	\$24,000
FY TOTAL:		\$0	\$0	\$0	\$0	\$0	\$0	\$24,000	\$24,000

Item#: 8-4320.00 **Parent#:** 8-4320.00 **Length:** Description: INSTALL GUARDRAIL ON KY-39 IN LINCOLN COUNTY
Plan Year: 2020 **Parent Year:** 2020 **Length:** 0.13 **Type of Work:** SAF-GUARDRAIL
Lincoln KY-39 From MP 6.000 To 6.130 **Bridge ID:**

FUND	PHASE	2020	2021	2022	2023	2024	2025	2026	Phase Total
GR	C	\$0	\$0	\$0	\$0	\$0	\$0	\$28,000	\$28,000
FY TOTAL:		\$0	\$0	\$0	\$0	\$0	\$0	\$28,000	\$28,000

Item#: 8-80000.00 **Parent#:** 8-80000.00 **Length:** Description: NEW TURNING LANE AT ARCADIA VIEW DRIVE(18CCN)
Plan Year: 2018 **Parent Year:** 2018 **Length:** 0.14 **Type of Work:** NEW INTERCHANGE(O)
Lincoln US-127 From MP 9.600 To 9.740 **Bridge ID:**

FUND	PHASE	2020	2021	2022	2023	2024	2025	2026	Phase Total
SPP	D	\$0	\$0	\$0	\$110,000	\$0	\$0	\$0	\$110,000
SPP	R	\$0	\$0	\$0	\$0	\$60,000	\$0	\$0	\$60,000
SPP	U	\$0	\$0	\$0	\$0	\$60,000	\$0	\$0	\$60,000
SPP	C	\$0	\$0	\$0	\$0	\$0	\$840,000	\$0	\$840,000
FY TOTAL:		\$0	\$0	\$0	\$110,000	\$120,000	\$840,000	\$0	\$1,070,000

**KENTUCKY TRANSPORTATION CABINET
SIX YEAR HIGHWAY PLAN
FY - 2020 THRU FY - 2026**

Item#: 8-80001.00 **Parent#:** 8-80001.00 **Length:** Description: US 150 NEW TURNING LANE NEAR HOBBLE ROAD AND CRAWFORD LANE(18CCN)
Plan Year: 2018 **Parent Year:** 2018 **Length:** 0.04 **Type of Work:** NEW INTERCHANGE(O)
Lincoln US-150 From MP 2.485 To 2.521 **Bridge ID:**

FUND	PHASE	2020	2021	2022	2023	2024	2025	2026	Phase Total
SPP	D	\$0	\$0	\$0	\$100,000	\$0	\$0	\$0	\$100,000
SPP	U	\$0	\$0	\$0	\$0	\$50,000	\$0	\$0	\$50,000
SPP	C	\$0	\$0	\$0	\$0	\$0	\$350,000	\$0	\$350,000
FY TOTAL:		\$0	\$0	\$0	\$100,000	\$50,000	\$350,000	\$0	\$500,000

Item#: 8-80008.00 **Parent#:** 8-80008.00 **Length:** Description: ADD A TURNING LANE ON US 150 AT WILDERNESS TRAIL ROAD(18CCN)
Plan Year: 2018 **Parent Year:** 2018 **Length:** 0.10 **Type of Work:** SAFETY(P)
Lincoln US-150 From MP 1.500 To 1.600 **Bridge ID:**

FUND	PHASE	2020	2021	2022	2023	2024	2025	2026	Phase Total
SPP	D	\$0	\$0	\$0	\$110,000	\$0	\$0	\$0	\$110,000
SPP	U	\$0	\$0	\$0	\$0	\$60,000	\$0	\$0	\$60,000
SPP	C	\$0	\$0	\$0	\$0	\$0	\$370,000	\$0	\$370,000
FY TOTAL:		\$0	\$0	\$0	\$110,000	\$60,000	\$370,000	\$0	\$540,000

Item#: 8-80009.00 **Parent#:** 8-80009.00 **Length:** Description: EXPAND US-27 TO FOUR LANES FROM THE WALMART IN STANFORD TO THE DIX RIVER
Plan Year: 2018 **Parent Year:** 2018 **Length:** 2.28 **Type of Work:** MINOR WIDENING(O)
Lincoln US-27 From MP 18.521 To 20.800 **Bridge ID:**

FUND	PHASE	2020	2021	2022	2023	2024	2025	2026	Phase Total
FED	D	\$0	\$0	\$0	\$2,100,000	\$0	\$0	\$0	\$2,100,000
FED	R	\$0	\$0	\$0	\$0	\$0	\$7,500,000	\$0	\$7,500,000
FED	U	\$0	\$0	\$0	\$0	\$0	\$6,500,000	\$0	\$6,500,000
FED	C	\$0	\$0	\$0	\$0	\$0	\$0	\$24,300,000	\$24,300,000
FY TOTAL:		\$0	\$0	\$0	\$2,100,000	\$0	\$14,000,000	\$24,300,000	\$40,400,000

Item#: 1-330.00 **Parent#:** 1-330.00 **Length:** Description: PADUCAH-HENDERSON; RELOCATE US-60 FROM EAST OF THE TENNESSEE RIVER
Plan Year: 1998 **Parent Year:** 1998 **Length:** 3.31 **Type of Work:** RELOCATION(O)
Livingston US-60 From MP 0.891 To 4.200 **Bridge ID:**

FUND	PHASE	2020	2021	2022	2023	2024	2025	2026	Phase Total
FED	R	\$0	\$3,310,000	\$0	\$0	\$0	\$0	\$0	\$3,310,000
FED	U	\$0	\$1,690,000	\$0	\$0	\$0	\$0	\$0	\$1,690,000
FED	C	\$0	\$0	\$0	\$0	\$0	\$19,310,000	\$0	\$19,310,000
FY TOTAL:		\$0	\$5,000,000	\$0	\$0	\$0	\$19,310,000	\$0	\$24,310,000

KENTUCKY TRANSPORTATION CABINET
SIX YEAR HIGHWAY PLAN
FY - 2020 THRU FY - 2026

Item#: 3-80050.00 **Parent#:** 3-80050.00 **Length:** **Description:** WIDEN US-79 FROM TODD COUNTY LINE TO INTERSECTION WITH RUSSELLVILLE
Plan Year: 2018 **Parent Year:** 2018 10.70 **Type of Work:** MINOR WIDENING(O)
Logan US-79 From MP 0.000 To 10.713 **Bridge ID:**

FUND	PHASE	2020	2021	2022	2023	2024	2025	2026	Phase Total
FED	D	\$0	\$0	\$1,500,000	\$6,000,000	\$0	\$0	\$0	\$7,500,000
FED	R	\$0	\$0	\$0	\$0	\$12,740,000	\$0	\$0	\$12,740,000
FED	U	\$0	\$0	\$0	\$0	\$20,810,000	\$0	\$0	\$20,810,000
FED	C	\$0	\$0	\$0	\$0	\$0	\$0	\$59,010,000	\$59,010,000
FY TOTAL:		\$0	\$0	\$1,500,000	\$6,000,000	\$33,550,000	\$0	\$59,010,000	\$100,060,000

Item#: 1-7.00 **Parent#:** 1-7.00 **Length:** **Description:** ADD RESTROOM FACILITY TO I-24 EASTBOUND & WESTBOUND WEIGH STATIONS IN
Plan Year: 2000 **Parent Year:** 2000 0.10 **Type of Work:** WEIGH STA REHAB(P)
Lyon I-24 From MP 35.800 To 35.900 **Bridge ID:**

FUND	PHASE	2020	2021	2022	2023	2024	2025	2026	Phase Total
FED	C	\$0	\$0	\$0	\$0	\$1,900,000	\$0	\$0	\$1,900,000
FY TOTAL:		\$0	\$0	\$0	\$0	\$1,900,000	\$0	\$0	\$1,900,000

Item#: 1-187.50 **Parent#:** 1-187.50 **Length:** **Description:** ADDRESS ALIGNMENT, CAPACITY, AND MOBILITY ISSUES ON US 641 FROM US 62 NEAR
Plan Year: 2006 **Parent Year:** 2006 4.53 **Type of Work:** RELOCATION
Lyon US-641 From MP 0.000 To 4.548 **Bridge ID:**

FUND	PHASE	2020	2021	2022	2023	2024	2025	2026	Phase Total
FED	R	\$0	\$4,200,000	\$0	\$0	\$0	\$0	\$0	\$4,200,000
FED	U	\$0	\$1,090,000	\$0	\$0	\$0	\$0	\$0	\$1,090,000
FED	C	\$0	\$0	\$0	\$0	\$19,130,000	\$0	\$0	\$19,130,000
FY TOTAL:		\$0	\$5,290,000	\$0	\$0	\$19,130,000	\$0	\$0	\$24,420,000

Item#: 1-20008.00 **Parent#:** 1-20008.00 **Length:** **Description:** ADDRESS PAVEMENT CONDITION OF I-024 BOTH DIRECTION(S) FROM MILEPOINT 33.988
Plan Year: 2018 **Parent Year:** 2018 11.14 **Type of Work:** AM-PAVEMENT (INT)(P)
Lyon I-24 From MP 33.988 To 45.133 **Bridge ID:**

FUND	PHASE	2020	2021	2022	2023	2024	2025	2026	Phase Total
PM	D	\$0	\$0	\$0	\$0	\$900,000	\$0	\$0	\$900,000
PM	C	\$0	\$0	\$0	\$0	\$0	\$4,500,000	\$4,500,000	\$9,000,000
FY TOTAL:		\$0	\$0	\$0	\$0	\$900,000	\$4,500,000	\$4,500,000	\$9,900,000

**KENTUCKY TRANSPORTATION CABINET
SIX YEAR HIGHWAY PLAN
FY - 2020 THRU FY - 2026**

Item#: 1-20009.00 **Parent#:** 1-20009.00 **Length:** Description: ADDRESS PAVEMENT CONDITION OF I-024 CARDINAL DIRECTION(S) FROM MILEPOINT 45.133 TO MILEPOINT 51.886
Plan Year: 2018 **Parent Year:** 2018 **Length:** 6.75 **Type of Work:** AM-PAVEMENT (INT)(P)
Lyon I-24 From MP 45.133 To 51.886 **Bridge ID:**

FUND	PHASE	2020	2021	2022	2023	2024	2025	2026	Phase Total
PM	D	\$0	\$0	\$0	\$0	\$270,000	\$0	\$0	\$270,000
PM	C	\$0	\$0	\$0	\$0	\$0	\$2,700,000	\$0	\$2,700,000
FY TOTAL:		\$0	\$0	\$0	\$0	\$270,000	\$2,700,000	\$0	\$2,970,000

Item#: 1-20010.00 **Parent#:** 1-20010.00 **Length:** Description: ADDRESS PAVEMENT CONDITION OF PCC PAVEMENT ON I-024 NON-CARDINAL DIRECTION(S) FROM MILEPOINT 45.171 TO MILEPOINT 51
Plan Year: 2018 **Parent Year:** 2018 **Length:** 5.83 **Type of Work:** AM-PAVEMENT (INT)(P)
Lyon I-24 From MP 45.171 To 51.000 **Bridge ID:**

FUND	PHASE	2020	2021	2022	2023	2024	2025	2026	Phase Total
PM	D	\$0	\$0	\$0	\$0	\$300,000	\$0	\$0	\$300,000
PM	C	\$0	\$0	\$0	\$0	\$0	\$3,000,000	\$0	\$3,000,000
FY TOTAL:		\$0	\$0	\$0	\$0	\$300,000	\$3,000,000	\$0	\$3,300,000

Item#: 7-192.20 **Parent#:** 7-192.00 **Length:** Description: CONSTRUCT 4-LANE BEREA BYPASS SECTION 2; FROM 150' EAST OF US-25, SE TO KY-21. PHASE 1 - BEREA BYPASS FROM US-25 TO KY-1016.(2004BOPC)(08CCR)(12CCR)(18CCN)
Plan Year: 2006 **Parent Year:** 2006 **Length:** 3.59 **Type of Work:** NEW ROUTE(O)
Madison **Madison** **Bridge ID:**

FUND	PHASE	2020	2021	2022	2023	2024	2025	2026	Phase Total
SPP	C	\$23,720,000	\$0	\$0	\$0	\$0	\$0	\$0	\$23,720,000
FY TOTAL:		\$23,720,000	\$0	\$0	\$0	\$0	\$0	\$0	\$23,720,000

Item#: 7-235.00 **Parent#:** 7-235.00 **Length:** Description: IMPROVE KY-52 FROM WALLACE MILL ROAD TO INTERSTATE 75 AT THE DUNCANNON ROAD INTERCHANGE.
Plan Year: 2002 **Parent Year:** 2002 **Length:** 6.82 **Type of Work:** RECONSTRUCTION
Madison KY-52 From MP 1.170 To 8.015 **Bridge ID:**

FUND	PHASE	2020	2021	2022	2023	2024	2025	2026	Phase Total
FED	U	\$3,930,000	\$0	\$0	\$0	\$0	\$0	\$0	\$3,930,000
FED	C	\$0	\$0	\$3,490,000	\$9,000,000	\$10,000,000	\$0	\$0	\$22,490,000
FY TOTAL:		\$3,930,000	\$0	\$3,490,000	\$9,000,000	\$10,000,000	\$0	\$0	\$26,420,000

KENTUCKY TRANSPORTATION CABINET
SIX YEAR HIGHWAY PLAN
FY - 2020 THRU FY - 2026

Item#: 7-251.40 **Parent#:** 7-251.50 **Length:** **Description:** PRIORITY SECTION II & III: WIDEN US-25 FROM US-421 TO PUMPKIN RUN.(SEE 7-251.10 FOR SEC III UTIL & CONST) (2006BOPC)(08CCR)(10CCR)(12CCR)(14CCR)
Plan Year: 2008 **Parent Year:** 2008 2.97 **Type of Work:** MAJOR WIDENING(O)
Madison US-25 From MP 11.903 To 14.883 **Bridge ID:**

FUND	PHASE	2020	2021	2022	2023	2024	2025	2026	Phase Total
FED	C	\$0	\$0	\$3,750,000	\$0	\$0	\$0	\$0	\$3,750,000
FY TOTAL:		\$0	\$0	\$3,750,000	\$0	\$0	\$0	\$0	\$3,750,000

Item#: 7-8853.00 **Parent#:** 7-8853.00 **Length:** **Description:** PROPOSED ROADWAY IMPROVEMENTS FROM DUNCANNON RD TO THE MADISON CO AIRPORT TO INCLUDE CALEAST RD (KY 2881 MP.783-MP 2.780), JOHN BALLARD RD (KY 2877 MP0-MP.806 & CR 1236 MP0-MP.429) FROM MENELAUS TO AIRPORT RD, & A NEW BRIDGE OVER SILVER CR.(14CCN)(16CCR)
Plan Year: 2014 **Parent Year:** 2014 3.26 **Type of Work:** SPOT IMPROVEMENTS(O)
Madison KY-2881 From MP 0.783 To 2.780 **Bridge ID:**
Madison KY-2877 From MP 0.000 To 0.806
Madison CR-1236 From MP 0.000 To 0.429

FUND	PHASE	2020	2021	2022	2023	2024	2025	2026	Phase Total
SPP	D	\$0	\$0	\$0	\$900,000	\$0	\$0	\$0	\$900,000
SPP	R	\$0	\$0	\$0	\$0	\$0	\$2,210,000	\$0	\$2,210,000
SPP	U	\$0	\$0	\$0	\$0	\$0	\$730,000	\$0	\$730,000
SPP	C	\$0	\$0	\$0	\$0	\$0	\$0	\$11,030,000	\$11,030,000
FY TOTAL:		\$0	\$0	\$0	\$900,000	\$0	\$2,940,000	\$11,030,000	\$14,870,000

Item#: 7-10001.00 **Parent#:** 7-10001.00 **Length:** **Description:** ADDRESS DEFICIENCIES OF KY-1984 BRIDGE OVER TATES CREEK. (076B00071N)
Plan Year: 2018 **Parent Year:** 2018 0.01 **Type of Work:** AM-BRIDGE (P)
Madison KY-1984 From MP 2.029 To 2.041 **Bridge ID:** 076B00071N

FUND	PHASE	2020	2021	2022	2023	2024	2025	2026	Phase Total
BR	D	\$90,000	\$0	\$0	\$0	\$0	\$0	\$0	\$90,000
BR	C	\$980,000	\$0	\$0	\$0	\$0	\$0	\$0	\$980,000
FY TOTAL:		\$1,070,000	\$0	\$0	\$0	\$0	\$0	\$0	\$1,070,000

Item#: 7-20017.00 **Parent#:** 7-20017.00 **Length:** **Description:** ADDRESS PAVEMENT CONDITION OF I-075 BOTH DIRECTION(S) FROM MILEPOINT 73.408 TO MILEPOINT 83.4
Plan Year: 2018 **Parent Year:** 2018 10.05 **Type of Work:** AM-PAVEMENT (INT)(P)
Madison I-75 From MP 73.408 To 83.400 **Bridge ID:**

FUND	PHASE	2020	2021	2022	2023	2024	2025	2026	Phase Total
PM	D	\$0	\$0	\$1,200,000	\$0	\$0	\$0	\$0	\$1,200,000
PM	C	\$0	\$0	\$0	\$6,000,000	\$6,000,000	\$0	\$0	\$12,000,000
FY TOTAL:		\$0	\$0	\$1,200,000	\$6,000,000	\$6,000,000	\$0	\$0	\$13,200,000

KENTUCKY TRANSPORTATION CABINET
SIX YEAR HIGHWAY PLAN
FY - 2020 THRU FY - 2026

Item#: 10-169.00 **Parent#:** 12-1.01 **Length:** 5.02 **Description:** MOUNTAIN PARKWAY CORRIDOR: EXTEND THE FOUR LANE MOUNTAIN PARKWAY ALONG THE EXISTING KY 114 CORRIDOR FROM US 460 TO THE MAGOFFIN/FLOYD COUNTY LINE. (SEE 12-1.01 FOR PE & ENV)(14CCR)(16CCR)
Plan Year: 2014 **Parent Year:** 2014
Type of Work: MAJOR WIDENING(O)

Magoffin KY-114 From MP 0.000 To 5.026

Bridge ID:

FUND	PHASE	2020	2021	2022	2023	2024	2025	2026	Phase Total
FED	D	\$0	\$0	\$0	\$0	\$0	\$3,200,000	\$0	\$3,200,000
FY TOTAL:		\$0	\$0	\$0	\$0	\$0	\$3,200,000	\$0	\$3,200,000

Item#: 10-213.00 **Parent#:** 99-195.15 **Length:** 0.51 **Description:** MODERNIZE ROADWAY TO INCLUDE BETTER DRAINAGE AND PROPER BIKE/PED FACILITIES.
Plan Year: 2020 **Parent Year:** 2020
Type of Work: MINOR WIDENING

Magoffin KY-40 From MP 0.145 To 0.660

Bridge ID:

FUND	PHASE	2020	2021	2022	2023	2024	2025	2026	Phase Total
FED	R	\$0	\$0	\$0	\$0	\$0	\$0	\$2,315,000	\$2,315,000
FED	U	\$0	\$0	\$0	\$0	\$0	\$0	\$1,170,000	\$1,170,000
FY TOTAL:		\$0	\$0	\$0	\$0	\$0	\$0	\$3,485,000	\$3,485,000

Item#: 10-4307.00 **Parent#:** 10-4307.00 **Length:** 0.30 **Description:** INSTALL GUARDRAIL ON KY-40 IN MAGOFFIN COUNTY
Plan Year: 2020 **Parent Year:** 2020
Type of Work: SAF-GUARDRAIL

Magoffin KY-40 From MP 2.230 To 2.530

Bridge ID:

FUND	PHASE	2020	2021	2022	2023	2024	2025	2026	Phase Total
GR	C	\$0	\$63,000	\$0	\$0	\$0	\$0	\$0	\$63,000
FY TOTAL:		\$0	\$63,000	\$0	\$0	\$0	\$0	\$0	\$63,000

Item#: 10-4310.00 **Parent#:** 10-4310.00 **Length:** 0.29 **Description:** INSTALL GUARDRAIL ON KY-867 IN MAGOFFIN COUNTY
Plan Year: 2020 **Parent Year:** 2020
Type of Work: SAF-GUARDRAIL

Magoffin KY-867 From MP 9.150 To 9.440

Bridge ID:

FUND	PHASE	2020	2021	2022	2023	2024	2025	2026	Phase Total
GR	C	\$0	\$0	\$0	\$0	\$60,000	\$0	\$0	\$60,000
FY TOTAL:		\$0	\$0	\$0	\$0	\$60,000	\$0	\$0	\$60,000

Item#: 10-4316.00 **Parent#:** 10-4316.00 **Length:** 0.13 **Description:** INSTALL GUARDRAIL ON KY-1081 IN MAGOFFIN COUNTY
Plan Year: 2020 **Parent Year:** 2020
Type of Work: SAF-GUARDRAIL

Magoffin KY-1081 From MP 8.540 To 8.670

Bridge ID:

FUND	PHASE	2020	2021	2022	2023	2024	2025	2026	Phase Total
GR	C	\$0	\$0	\$0	\$0	\$0	\$0	\$26,000	\$26,000
FY TOTAL:		\$0	\$0	\$0	\$0	\$0	\$0	\$26,000	\$26,000

**KENTUCKY TRANSPORTATION CABINET
SIX YEAR HIGHWAY PLAN
FY - 2020 THRU FY - 2026**

Item#: 10-8901.00 **Parent#:** 10-8901.00 **Length:** 0.67 **Description:** IMPROVE US-460 IN MAGOFFIN COUNTY AT IVY POINT HILL WEST OF SALYERSVILLE.
Plan Year: 2016 **Parent Year:** 2016
Magoffin US-460 From MP 10.000 To 10.700 **Type of Work:** RECONSTRUCTION(O)
Bridge ID:

FUND	PHASE	2020	2021	2022	2023	2024	2025	2026	Phase Total
FED	R	\$0	\$0	\$0	\$830,000	\$0	\$0	\$0	\$830,000
FED	U	\$0	\$0	\$0	\$440,000	\$0	\$0	\$0	\$440,000
FED	C	\$0	\$0	\$0	\$0	\$0	\$8,280,000	\$0	\$8,280,000
FY TOTAL:		\$0	\$0	\$0	\$1,270,000	\$0	\$8,280,000	\$0	\$9,550,000

Item#: 4-8802.00 **Parent#:** 4-8802.00 **Length:** 0.93 **Description:** SPOT IMPROVEMENTS ON KY-49 (MP 20.900 TO MP 21.830) AS PER THE KY-49 PLANNING STUDY. (14CCN)(18CCN)
Plan Year: 2014 **Parent Year:** 2014
Marion KY-49 From MP 20.900 To 21.830 **Type of Work:** SPOT IMPROVEMENTS(O)
Bridge ID:

FUND	PHASE	2020	2021	2022	2023	2024	2025	2026	Phase Total
SPP	R	\$0	\$0	\$0	\$160,000	\$0	\$0	\$0	\$160,000
SPP	U	\$0	\$0	\$0	\$730,000	\$0	\$0	\$0	\$730,000
SPP	C	\$0	\$0	\$0	\$0	\$4,040,000	\$0	\$0	\$4,040,000
FY TOTAL:		\$0	\$0	\$0	\$890,000	\$4,040,000	\$0	\$0	\$4,930,000

Item#: 4-8917.00 **Parent#:** 4-8917.00 **Length:** 15.48 **Description:** HEARTLAND PARKWAY - ADDRESS SAFETY AND MOBILITY CONCERNS ON US 68 FROM KY 1799 (AIRPORT RD) IN TAYLOR COUNTY TO THE LEBANON BYPASS IN MARION COUNTY. (BUILD PROJECT)
Plan Year: 2016 **Parent Year:** 2016
Marion US-68 From MP 0.000 To 9.364 **Type of Work:** MAJOR WIDENING
Taylor US-68 From MP 7.404 To 13.531 **Bridge ID:**

FUND	PHASE	2020	2021	2022	2023	2024	2025	2026	Phase Total
FED	R	\$150,000	\$0	\$0	\$0	\$0	\$0	\$0	\$150,000
FED	U	\$0	\$1,500,000	\$0	\$0	\$0	\$0	\$0	\$1,500,000
FED	C	\$0	\$0	\$7,700,000	\$0	\$0	\$0	\$0	\$7,700,000
FY TOTAL:		\$150,000	\$1,500,000	\$7,700,000	\$0	\$0	\$0	\$0	\$9,350,000

**KENTUCKY TRANSPORTATION CABINET
SIX YEAR HIGHWAY PLAN
FY - 2020 THRU FY - 2026**

Item#: 12-192.00 **Parent#:** 12-192.00 **Length:** 0.20 **Description:** IMPROVE ALIGNMENT AND GEOMETRICS OF THE CURVE LOCATED JUST BEFORE THE JUNCTION OF KY-2031 AND KY-40 TO .1 MILES BEFORE GORDON HOLLOW ROAD, AND IMPROVE THE CULVERT/SAFETY DESIGN TO INCREASE MOTORIST AND PEDESTRIAN SAFETY. (12CCR)
Plan Year: 2012 **Parent Year:** 2012
Type of Work: RECONSTRUCTION(O)
Bridge ID:

Martin KY-40 From MP 18.200 To 18.400

FUND	PHASE	2020	2021	2022	2023	2024	2025	2026	Phase Total
SPP	C	\$0	\$0	\$1,300,000	\$0	\$0	\$0	\$0	\$1,300,000
FY TOTAL:		\$0	\$0	\$1,300,000	\$0	\$0	\$0	\$0	\$1,300,000

Item#: 12-4093.00 **Parent#:** 99-335.00 **Length:** 0.04 **Description:** SETSER BRANCH ROAD BRIDGE AND APPROACHES OVER MIDDLE FORK OF ROCKCASTLE CREEK (C43) (OFF NHS) (FD04) (2000BOP): (080C00043N)
Plan Year: 2008 **Parent Year:** 2008
Type of Work: AM-BRIDGE (P)
Bridge ID: 080C00043N

Martin CR-1215 From MP 0.030 To 0.070

FUND	PHASE	2020	2021	2022	2023	2024	2025	2026	Phase Total
BR	C	\$0	\$0	\$0	\$0	\$480,000	\$0	\$0	\$480,000
FY TOTAL:		\$0	\$0	\$0	\$0	\$480,000	\$0	\$0	\$480,000

Item#: 12-4312.00 **Parent#:** 12-4312.00 **Length:** 0.13 **Description:** INSTALL GUARDRAIL ON KY-1224 IN MARTIN COUNTY
Plan Year: 2020 **Parent Year:** 2020
Type of Work: SAF-GUARDRAIL
Bridge ID:

Martin KY-1224 From MP 4.500 To 4.630

FUND	PHASE	2020	2021	2022	2023	2024	2025	2026	Phase Total
GR	C	\$0	\$0	\$28,000	\$0	\$0	\$0	\$0	\$28,000
FY TOTAL:		\$0	\$0	\$28,000	\$0	\$0	\$0	\$0	\$28,000

Item#: 12-4313.00 **Parent#:** 12-4313.00 **Length:** 0.23 **Description:** INSTALL GUARDRAIL ON KY-3 IN MARTIN COUNTY
Plan Year: 2020 **Parent Year:** 2020
Type of Work: SAF-GUARDRAIL
Bridge ID:

Martin KY-3 From MP 12.000 To 12.230

FUND	PHASE	2020	2021	2022	2023	2024	2025	2026	Phase Total
GR	C	\$0	\$0	\$50,000	\$0	\$0	\$0	\$0	\$50,000
FY TOTAL:		\$0	\$0	\$50,000	\$0	\$0	\$0	\$0	\$50,000

Item#: 12-4328.00 **Parent#:** 12-4328.00 **Length:** 0.35 **Description:** INSTALL GUARDRAIL ON KY-2032 IN MARTIN COUNTY
Plan Year: 2020 **Parent Year:** 2020
Type of Work: SAF-GUARDRAIL
Bridge ID:

Martin KY-2032 From MP 3.690 To 4.040

FUND	PHASE	2020	2021	2022	2023	2024	2025	2026	Phase Total
GR	C	\$0	\$0	\$74,000	\$0	\$0	\$0	\$0	\$74,000
FY TOTAL:		\$0	\$0	\$74,000	\$0	\$0	\$0	\$0	\$74,000

KENTUCKY TRANSPORTATION CABINET
SIX YEAR HIGHWAY PLAN
FY - 2020 THRU FY - 2026

Item#: 12-4329.00 **Parent#:** 12-4329.00 **Length:** **Description:** INSTALL GUARDRAIL ON KY-292 IN MARTIN COUNTY
Plan Year: 2020 **Parent Year:** 2020 0.28 **Type of Work:** SAF-GUARDRAIL
Martin KY-292 From MP 16.700 To 17.000 **Bridge ID:**

FUND	PHASE	2020	2021	2022	2023	2024	2025	2026	Phase Total
GR	C	\$0	\$0	\$64,000	\$0	\$0	\$0	\$0	\$64,000
FY TOTAL:		\$0	\$0	\$64,000	\$0	\$0	\$0	\$0	\$64,000

Item#: 12-4330.00 **Parent#:** 12-4330.00 **Length:** **Description:** INSTALL GUARDRAIL ON KY-292 IN MARTIN COUNTY
Plan Year: 2020 **Parent Year:** 2020 0.10 **Type of Work:** SAF-GUARDRAIL
Martin KY-292 From MP 17.140 To 17.250 **Bridge ID:**

FUND	PHASE	2020	2021	2022	2023	2024	2025	2026	Phase Total
GR	C	\$0	\$0	\$24,000	\$0	\$0	\$0	\$0	\$24,000
FY TOTAL:		\$0	\$0	\$24,000	\$0	\$0	\$0	\$0	\$24,000

Item#: 12-4331.00 **Parent#:** 12-4331.00 **Length:** **Description:** INSTALL GUARDRAIL ON KY-292 IN MARTIN COUNTY
Plan Year: 2020 **Parent Year:** 2020 0.09 **Type of Work:** SAF-GUARDRAIL
Martin KY-292 From MP 17.250 To 17.340 **Bridge ID:**

FUND	PHASE	2020	2021	2022	2023	2024	2025	2026	Phase Total
GR	C	\$0	\$0	\$21,000	\$0	\$0	\$0	\$0	\$21,000
FY TOTAL:		\$0	\$0	\$21,000	\$0	\$0	\$0	\$0	\$21,000

Item#: 12-4332.00 **Parent#:** 12-4332.00 **Length:** **Description:** INSTALL GUARDRAIL ON KY-292 IN MARTIN COUNTY
Plan Year: 2020 **Parent Year:** 2020 0.99 **Type of Work:** SAF-GUARDRAIL
Martin KY-292 From MP 17.420 To 18.410 **Bridge ID:**

FUND	PHASE	2020	2021	2022	2023	2024	2025	2026	Phase Total
GR	C	\$0	\$0	\$210,000	\$0	\$0	\$0	\$0	\$210,000
FY TOTAL:		\$0	\$0	\$210,000	\$0	\$0	\$0	\$0	\$210,000

Item#: 12-4333.00 **Parent#:** 12-4333.00 **Length:** **Description:** INSTALL GUARDRAIL ON KY-3 IN MARTIN COUNTY
Plan Year: 2020 **Parent Year:** 2020 0.18 **Type of Work:** SAF-GUARDRAIL
Martin KY-3 From MP 8.000 To 8.170 **Bridge ID:**

FUND	PHASE	2020	2021	2022	2023	2024	2025	2026	Phase Total
GR	C	\$0	\$0	\$0	\$38,000	\$0	\$0	\$0	\$38,000
FY TOTAL:		\$0	\$0	\$0	\$38,000	\$0	\$0	\$0	\$38,000

KENTUCKY TRANSPORTATION CABINET
SIX YEAR HIGHWAY PLAN
FY - 2020 THRU FY - 2026

Item#: 12-4335.00 **Parent#:** 12-4335.00 **Length:** Description: INSTALL GUARDRAIL ON KY-3 IN MARTIN COUNTY
Plan Year: 2020 **Parent Year:** 2020 **0.37** **Type of Work:** SAF-GUARDRAIL
Martin KY-3 From MP 8.170 To 8.560 **Bridge ID:**

FUND	PHASE	2020	2021	2022	2023	2024	2025	2026	Phase Total
GR	C	\$0	\$0	\$0	\$83,000	\$0	\$0	\$0	\$83,000
FY TOTAL:		\$0	\$0	\$0	\$83,000	\$0	\$0	\$0	\$83,000

Item#: 12-4347.00 **Parent#:** 12-4347.00 **Length:** Description: INSTALL GUARDRAIL ON KY-292 IN MARTIN COUNTY
Plan Year: 2020 **Parent Year:** 2020 **0.17** **Type of Work:** SAF-GUARDRAIL
Martin KY-292 From MP 18.410 To 18.580 **Bridge ID:**

FUND	PHASE	2020	2021	2022	2023	2024	2025	2026	Phase Total
GR	C	\$0	\$0	\$0	\$37,000	\$0	\$0	\$0	\$37,000
FY TOTAL:		\$0	\$0	\$0	\$37,000	\$0	\$0	\$0	\$37,000

Item#: 12-4348.00 **Parent#:** 12-4348.00 **Length:** Description: INSTALL GUARDRAIL ON KY-292 IN MARTIN COUNTY
Plan Year: 2020 **Parent Year:** 2020 **0.09** **Type of Work:** SAF-GUARDRAIL
Martin KY-292 From MP 18.690 To 18.780 **Bridge ID:**

FUND	PHASE	2020	2021	2022	2023	2024	2025	2026	Phase Total
GR	C	\$0	\$0	\$0	\$20,000	\$0	\$0	\$0	\$20,000
FY TOTAL:		\$0	\$0	\$0	\$20,000	\$0	\$0	\$0	\$20,000

Item#: 12-4349.00 **Parent#:** 12-4349.00 **Length:** Description: INSTALL GUARDRAIL ON KY-292 IN MARTIN COUNTY
Plan Year: 2020 **Parent Year:** 2020 **0.03** **Type of Work:** SAF-GUARDRAIL
Martin KY-292 From MP 18.970 To 19.000 **Bridge ID:**

FUND	PHASE	2020	2021	2022	2023	2024	2025	2026	Phase Total
GR	C	\$0	\$0	\$0	\$7,000	\$0	\$0	\$0	\$7,000
FY TOTAL:		\$0	\$0	\$0	\$7,000	\$0	\$0	\$0	\$7,000

Item#: 12-4381.00 **Parent#:** 12-4381.00 **Length:** Description: INSTALL GUARDRAIL ON KY-292 IN MARTIN COUNTY
Plan Year: 2020 **Parent Year:** 2020 **0.21** **Type of Work:** SAF-GUARDRAIL
Martin KY-292 From MP 9.000 To 9.210 **Bridge ID:**

FUND	PHASE	2020	2021	2022	2023	2024	2025	2026	Phase Total
GR	C	\$0	\$0	\$0	\$0	\$47,000	\$0	\$0	\$47,000
FY TOTAL:		\$0	\$0	\$0	\$0	\$47,000	\$0	\$0	\$47,000

KENTUCKY TRANSPORTATION CABINET
SIX YEAR HIGHWAY PLAN
FY - 2020 THRU FY - 2026

Item#: 12-4405.00 **Parent#:** 12-4405.00 **Length:** **Description:** INSTALL GUARDRAIL ON KY-2031 IN MARTIN COUNTY
Plan Year: 2020 **Parent Year:** 2020 **0.37** **Type of Work:** SAF-GUARDRAIL
Martin KY-2031 From MP 0.480 To 0.850 **Bridge ID:**

FUND	PHASE	2020	2021	2022	2023	2024	2025	2026	Phase Total
GR	C	\$0	\$0	\$0	\$0	\$0	\$78,000	\$0	\$78,000
FY TOTAL:		\$0	\$0	\$0	\$0	\$0	\$78,000	\$0	\$78,000

Item#: 12-4406.00 **Parent#:** 12-4406.00 **Length:** **Description:** INSTALL GUARDRAIL ON KY-292 IN MARTIN COUNTY
Plan Year: 2020 **Parent Year:** 2020 **0.37** **Type of Work:** SAF-GUARDRAIL
Martin KY-292 From MP 21.000 To 21.370 **Bridge ID:**

FUND	PHASE	2020	2021	2022	2023	2024	2025	2026	Phase Total
GR	C	\$0	\$0	\$0	\$0	\$0	\$79,000	\$0	\$79,000
FY TOTAL:		\$0	\$0	\$0	\$0	\$0	\$79,000	\$0	\$79,000

Item#: 12-4407.00 **Parent#:** 12-4407.00 **Length:** **Description:** INSTALL GUARDRAIL ON KY-908 IN MARTIN COUNTY
Plan Year: 2020 **Parent Year:** 2020 **0.41** **Type of Work:** SAF-GUARDRAIL
Martin KY-908 From MP 3.000 To 3.410 **Bridge ID:**

FUND	PHASE	2020	2021	2022	2023	2024	2025	2026	Phase Total
GR	C	\$0	\$0	\$0	\$0	\$0	\$87,000	\$0	\$87,000
FY TOTAL:		\$0	\$0	\$0	\$0	\$0	\$87,000	\$0	\$87,000

Item#: 12-4408.00 **Parent#:** 12-4408.00 **Length:** **Description:** INSTALL GUARDRAIL ON KY-908 IN MARTIN COUNTY
Plan Year: 2020 **Parent Year:** 2020 **0.39** **Type of Work:** SAF-GUARDRAIL
Martin KY-908 From MP 3.410 To 3.800 **Bridge ID:**

FUND	PHASE	2020	2021	2022	2023	2024	2025	2026	Phase Total
GR	C	\$0	\$0	\$0	\$0	\$0	\$83,000	\$0	\$83,000
FY TOTAL:		\$0	\$0	\$0	\$0	\$0	\$83,000	\$0	\$83,000

Item#: 12-4449.00 **Parent#:** 12-4449.00 **Length:** **Description:** INSTALL GUARDRAIL ON KY-1439 IN MARTIN COUNTY
Plan Year: 2020 **Parent Year:** 2020 **0.30** **Type of Work:** SAF-GUARDRAIL
Martin KY-1439 From MP 2.000 To 2.300 **Bridge ID:**

FUND	PHASE	2020	2021	2022	2023	2024	2025	2026	Phase Total
GR	C	\$0	\$0	\$0	\$0	\$0	\$0	\$64,000	\$64,000
FY TOTAL:		\$0	\$0	\$0	\$0	\$0	\$0	\$64,000	\$64,000

**KENTUCKY TRANSPORTATION CABINET
SIX YEAR HIGHWAY PLAN
FY - 2020 THRU FY - 2026**

Item#: 12-4450.00 **Parent#:** 12-4450.00 **Length:** **Description:** INSTALL GUARDRAIL ON KY-292 IN MARTIN COUNTY
Plan Year: 2020 **Parent Year:** 2020 0.15 **Type of Work:** SAF-GUARDRAIL
Martin KY-292 From MP 8.000 To 8.150 **Bridge ID:**

FUND	PHASE	2020	2021	2022	2023	2024	2025	2026	Phase Total
GR	C	\$0	\$0	\$0	\$0	\$0	\$0	\$32,000	\$32,000
FY TOTAL:		\$0	\$0	\$0	\$0	\$0	\$0	\$32,000	\$32,000

Item#: 12-4451.00 **Parent#:** 12-4451.00 **Length:** **Description:** INSTALL GUARDRAIL ON KY-292 IN MARTIN COUNTY
Plan Year: 2020 **Parent Year:** 2020 0.05 **Type of Work:** SAF-GUARDRAIL
Martin KY-292 From MP 8.250 To 8.300 **Bridge ID:**

FUND	PHASE	2020	2021	2022	2023	2024	2025	2026	Phase Total
GR	C	\$0	\$0	\$0	\$0	\$0	\$0	\$12,000	\$12,000
FY TOTAL:		\$0	\$0	\$0	\$0	\$0	\$0	\$12,000	\$12,000

Item#: 12-4452.00 **Parent#:** 12-4452.00 **Length:** **Description:** INSTALL GUARDRAIL ON KY-292 IN MARTIN COUNTY
Plan Year: 2020 **Parent Year:** 2020 0.47 **Type of Work:** SAF-GUARDRAIL
Martin KY-292 From MP 8.380 To 8.850 **Bridge ID:**

FUND	PHASE	2020	2021	2022	2023	2024	2025	2026	Phase Total
GR	C	\$0	\$0	\$0	\$0	\$0	\$0	\$98,000	\$98,000
FY TOTAL:		\$0	\$0	\$0	\$0	\$0	\$0	\$98,000	\$98,000

Item#: 12-4453.00 **Parent#:** 12-4453.00 **Length:** **Description:** INSTALL GUARDRAIL ON KY-292 IN MARTIN COUNTY
Plan Year: 2020 **Parent Year:** 2020 0.01 **Type of Work:** SAF-GUARDRAIL
Martin KY-292 From MP 8.990 To 9.000 **Bridge ID:**

FUND	PHASE	2020	2021	2022	2023	2024	2025	2026	Phase Total
GR	C	\$0	\$0	\$0	\$0	\$0	\$0	\$3,000	\$3,000
FY TOTAL:		\$0	\$0	\$0	\$0	\$0	\$0	\$3,000	\$3,000

Item#: 12-4454.00 **Parent#:** 12-4454.00 **Length:** **Description:** INSTALL GUARDRAIL ON KY-292 IN MARTIN COUNTY
Plan Year: 2020 **Parent Year:** 2020 0.14 **Type of Work:** SAF-GUARDRAIL
Martin KY-292 From MP 22.050 To 22.190 **Bridge ID:**

FUND	PHASE	2020	2021	2022	2023	2024	2025	2026	Phase Total
GR	C	\$0	\$0	\$0	\$0	\$0	\$0	\$31,000	\$31,000
FY TOTAL:		\$0	\$0	\$0	\$0	\$0	\$0	\$31,000	\$31,000

KENTUCKY TRANSPORTATION CABINET
SIX YEAR HIGHWAY PLAN
FY - 2020 THRU FY - 2026

Item#: 9-4308.00 **Parent#:** 9-4308.00 **Length:** **Description:** INSTALL GUARDRAIL ON US-62 IN MASON COUNTY
Plan Year: 2020 **Parent Year:** 2020 0.45 **Type of Work:** SAF-GUARDRAIL
Mason US-62 From MP 0.850 To 1.300 **Bridge ID:**

FUND	PHASE	2020	2021	2022	2023	2024	2025	2026	Phase Total
GR	C	\$0	\$0	\$96,000	\$0	\$0	\$0	\$0	\$96,000
FY TOTAL:		\$0	\$0	\$96,000	\$0	\$0	\$0	\$0	\$96,000

Item#: 9-4309.00 **Parent#:** 9-4309.00 **Length:** **Description:** INSTALL GUARDRAIL ON US-62 IN MASON COUNTY
Plan Year: 2020 **Parent Year:** 2020 0.50 **Type of Work:** SAF-GUARDRAIL
Mason US-62 From MP 2.400 To 2.900 **Bridge ID:**

FUND	PHASE	2020	2021	2022	2023	2024	2025	2026	Phase Total
GR	C	\$0	\$0	\$106,000	\$0	\$0	\$0	\$0	\$106,000
FY TOTAL:		\$0	\$0	\$106,000	\$0	\$0	\$0	\$0	\$106,000

Item#: 9-4318.00 **Parent#:** 9-4318.00 **Length:** **Description:** INSTALL GUARDRAIL ON KY-1448 IN MASON COUNTY
Plan Year: 2020 **Parent Year:** 2020 0.42 **Type of Work:** SAF-GUARDRAIL
Mason KY-1448 From MP 5.000 To 5.420 **Bridge ID:**

FUND	PHASE	2020	2021	2022	2023	2024	2025	2026	Phase Total
GR	C	\$0	\$0	\$0	\$0	\$90,000	\$0	\$0	\$90,000
FY TOTAL:		\$0	\$0	\$0	\$0	\$90,000	\$0	\$0	\$90,000

Item#: 9-4322.00 **Parent#:** 9-4322.00 **Length:** **Description:** INSTALL GUARDRAIL ON US-62 IN MASON COUNTY
Plan Year: 2020 **Parent Year:** 2020 0.40 **Type of Work:** SAF-GUARDRAIL
Mason US-62 From MP 0.000 To 0.400 **Bridge ID:**

FUND	PHASE	2020	2021	2022	2023	2024	2025	2026	Phase Total
GR	C	\$0	\$0	\$0	\$0	\$0	\$85,000	\$0	\$85,000
FY TOTAL:		\$0	\$0	\$0	\$0	\$0	\$85,000	\$0	\$85,000

Item#: 9-4325.00 **Parent#:** 9-4325.00 **Length:** **Description:** INSTALL GUARDRAIL ON KY-10 IN MASON COUNTY
Plan Year: 2020 **Parent Year:** 2020 0.35 **Type of Work:** SAF-GUARDRAIL
Mason KY-10 From MP 6.900 To 7.250 **Bridge ID:**

FUND	PHASE	2020	2021	2022	2023	2024	2025	2026	Phase Total
GR	C	\$0	\$0	\$0	\$0	\$0	\$0	\$74,000	\$74,000
FY TOTAL:		\$0	\$0	\$0	\$0	\$0	\$0	\$74,000	\$74,000

KENTUCKY TRANSPORTATION CABINET
SIX YEAR HIGHWAY PLAN
FY - 2020 THRU FY - 2026

Item#: 9-10013.00 **Parent#:** 9-10013.00 **Length:** **Description:** ADDRESS DEFICIENCIES ON WILLIAM HARSHA BRIDGE OVER THE OHIO RIVER. JOINT
Plan Year: 2018 **Parent Year:** 2018 0.38 **Type of Work:** AM-BRIDGE (P)
Mason US-68 From MP 18.045 To 18.457 **Bridge ID:** 081B00069N

FUND	PHASE	2020	2021	2022	2023	2024	2025	2026	Phase Total
BR	C	\$2,900,000	\$0	\$0	\$10,000,000	\$0	\$0	\$0	\$12,900,000
FY TOTAL:		\$2,900,000	\$0	\$0	\$10,000,000	\$0	\$0	\$0	\$12,900,000

Item#: 9-20011.00 **Parent#:** 9-20011.00 **Length:** **Description:** ADDRESS PAVEMENT CONDITION OF AC PAVEMENT
Plan Year: 2018 **Parent Year:** 2018 6.04 **Type of Work:** AM-PAVEMENT
Mason US-68 From MP 0.000 To 6.004 **Bridge ID:**

FUND	PHASE	2020	2021	2022	2023	2024	2025	2026	Phase Total
PM	D	\$0	\$0	\$825,000	\$0	\$0	\$0	\$0	\$825,000
PM	C	\$0	\$0	\$0	\$4,250,000	\$4,000,000	\$0	\$0	\$8,250,000
FY TOTAL:		\$0	\$0	\$825,000	\$4,250,000	\$4,000,000	\$0	\$0	\$9,075,000

Item#: 1-2.00 **Parent#:** 1-2.00 **Length:** **Description:** I-24 BRIDGE OVER THE OHIO RIVER @ PADUCAH (B100); JOINT PROJECT WITH ILLINOIS
Plan Year: 2000 **Parent Year:** 2000 1.06 **Type of Work:** AM-BRIDGE (P)
McCracken I-24 From MP 0.000 To 1.067 **Bridge ID:** 073B00100N

FUND	PHASE	2020	2021	2022	2023	2024	2025	2026	Phase Total
BR	C	\$260,000	\$0	\$0	\$0	\$0	\$0	\$0	\$260,000
FY TOTAL:		\$260,000	\$0	\$0	\$0	\$0	\$0	\$0	\$260,000

Item#: 1-115.10 **Parent#:** 1-115.10 **Length:** **Description:** PADUCAH-WICKLIFFE RD: IMPROVE US-60 FROM BETHEL CHURCH ROAD TO KY-1154
Plan Year: 1998 **Parent Year:** 1998 1.57 **Type of Work:** MAJOR WIDENING(O)
McCracken US-60 From MP 0.400 To 1.968 **Bridge ID:**

FUND	PHASE	2020	2021	2022	2023	2024	2025	2026	Phase Total
FED	R	\$0	\$0	\$2,790,000	\$0	\$0	\$0	\$0	\$2,790,000
FED	U	\$0	\$0	\$2,600,000	\$0	\$0	\$0	\$0	\$2,600,000
FY TOTAL:		\$0	\$0	\$5,390,000	\$0	\$0	\$0	\$0	\$5,390,000

KENTUCKY TRANSPORTATION CABINET
SIX YEAR HIGHWAY PLAN
FY - 2020 THRU FY - 2026

Item#: 1-152.00 **Parent#:** 1-152.00 **Length:** 0.94 **Description:** ADDRESS CAPACITY AND REDUCE CONGESTION ON US 62 FROM KY 998 TO PADUCAH
Plan Year: 2012 **Parent Year:** 2012 **Type of Work:** MAJOR WIDENING
McCracken US-62 From MP 7.851 To 8.808 **Bridge ID:**

FUND	PHASE	2020	2021	2022	2023	2024	2025	2026	Phase Total
FED	C	\$0	\$5,720,000	\$0	\$0	\$0	\$0	\$0	\$5,720,000
FY TOTAL:		\$0	\$5,720,000	\$0	\$0	\$0	\$0	\$0	\$5,720,000

Item#: 1-153.00 **Parent#:** 1-153.00 **Length:** 2.80 **Description:** IMPROVE LEVEL OF SERVICE AND CONGESTION ON KY 1286 (FRIENDSHIP ROAD) FROM MP 3.6 TO MP 6.4 IN PADUCAH.
Plan Year: 2012 **Parent Year:** 2012 **Type of Work:** RECONSTRUCTION
McCracken KY-1286 From MP 3.623 To 6.423 **Bridge ID:**

FUND	PHASE	2020	2021	2022	2023	2024	2025	2026	Phase Total
FED	R	\$0	\$0	\$0	\$2,480,000	\$0	\$0	\$0	\$2,480,000
FED	U	\$0	\$0	\$0	\$2,310,000	\$0	\$0	\$0	\$2,310,000
FED	C	\$0	\$0	\$0	\$0	\$0	\$4,000,000	\$14,000,000	\$18,000,000
FY TOTAL:		\$0	\$0	\$0	\$4,790,000	\$0	\$4,000,000	\$14,000,000	\$22,790,000

Item#: 1-1154.00 **Parent#:** 1-1154.00 **Length:** 0.04 **Description:** ADDRESS DEFICIENCIES OF BRIDGE OVER BRANCH OF BOTTOM DITCH ON KY 994 0.8 MI NW OF KY 348 (073B00015N)(EBRP)
Plan Year: 2014 **Parent Year:** 2014 **Type of Work:** AM-BRIDGE (P)
McCracken KY-994 From MP 2.270 To 2.308 **Bridge ID:** 073B00179N

FUND	PHASE	2020	2021	2022	2023	2024	2025	2026	Phase Total
BR	D	\$160,000	\$0	\$0	\$0	\$0	\$0	\$0	\$160,000
BR	C	\$791,000	\$0	\$0	\$0	\$0	\$0	\$0	\$791,000
FY TOTAL:		\$951,000	\$0	\$0	\$0	\$0	\$0	\$0	\$951,000

Item#: 1-8702.00 **Parent#:** 1-8702.00 **Length:** 2.74 **Description:** NEW ACCESS ROAD FROM KY-305 NEAR KY-998, EXTENDING WEST TO THE OHIO RIVER MEGAPARK. (2-LANE INITIAL, 4-LANE ULTIMATE)(12CCN)(14CCR)(18CCN)
Plan Year: 2012 **Parent Year:** 2012 **Type of Work:** NEW ROUTE(O)
McCracken
McCracken **Bridge ID:**

FUND	PHASE	2020	2021	2022	2023	2024	2025	2026	Phase Total
FED	D	\$0	\$0	\$0	\$1,040,000	\$0	\$0	\$0	\$1,040,000
FED	R	\$0	\$0	\$0	\$0	\$2,100,000	\$0	\$0	\$2,100,000
FED	U	\$0	\$0	\$0	\$0	\$0	\$550,000	\$0	\$550,000
FED	C	\$0	\$0	\$0	\$0	\$0	\$0	\$22,500,000	\$22,500,000
FY TOTAL:		\$0	\$0	\$0	\$1,040,000	\$2,100,000	\$550,000	\$22,500,000	\$26,190,000

KENTUCKY TRANSPORTATION CABINET
SIX YEAR HIGHWAY PLAN
FY - 2020 THRU FY - 2026

Item#: 1-10006.00 **Parent#:** 1-10006.00 **Length:** 1.00 **Description:** ADDRESS DEFICIENCIES ON I-24 BRIDGE OVER OHIO RIVER. JOINT PROJECT WITH ILLINOIS. (073B00100N)(BSBP)(SD)
Plan Year: 2018 **Parent Year:** 2018 **Type of Work:** AM-BRIDGE (P)
McCracken I-24 From MP 0.000 To 1.000 **Bridge ID:** 073B00100N

FUND	PHASE	2020	2021	2022	2023	2024	2025	2026	Phase Total
BR	C	\$2,000,000	\$0	\$0	\$0	\$0	\$0	\$0	\$2,000,000
FY TOTAL:		\$2,000,000	\$0	\$0	\$0	\$0	\$0	\$0	\$2,000,000

Item#: 1-10007.00 **Parent#:** 1-10007.00 **Length:** 1.00 **Description:** ADDRESS DEFICIENCIES WITH BRIDGE LIGHTING ON I-24 BRIDGE OVER THE OHIO RIVER. JOINT PROJECT WITH ILLINOIS. (073B000100N)(BSBP)(SD)
Plan Year: 2018 **Parent Year:** 2018 **Type of Work:** AM-BRIDGE (P)
McCracken I-24 From MP 0.000 To 1.000 **Bridge ID:** 073B00100N

FUND	PHASE	2020	2021	2022	2023	2024	2025	2026	Phase Total
BR	C	\$375,000	\$0	\$0	\$0	\$0	\$0	\$0	\$375,000
FY TOTAL:		\$375,000	\$0	\$0	\$0	\$0	\$0	\$0	\$375,000

Item#: 1-20017.00 **Parent#:** 1-20017.00 **Length:** 1.14 **Description:** ADDRESS PAVEMENT CONDITION OF I-024 BOTH DIRECTION(S) FROM MILEPOINT 16.172 TO MILEPOINT 17.32
Plan Year: 2018 **Parent Year:** 2018 **Type of Work:** AM-PAVEMENT (INT)(P)
McCracken I-24 From MP 16.172 To 17.320 **Bridge ID:**

FUND	PHASE	2020	2021	2022	2023	2024	2025	2026	Phase Total
PM	D	\$0	\$0	\$0	\$0	\$100,000	\$0	\$0	\$100,000
PM	C	\$0	\$0	\$0	\$0	\$0	\$1,000,000	\$0	\$1,000,000
FY TOTAL:		\$0	\$0	\$0	\$0	\$100,000	\$1,000,000	\$0	\$1,100,000

Item#: 8-151.00 **Parent#:** 8-151.00 **Length:** 4.53 **Description:** KY 92 SURFACING (MCCREARY AND WHITLEY COUNTIES).
Plan Year: 2020 **Parent Year:** 2020 **Type of Work:** Pavement (P)
McCreary KY-92 From MP 20.330 To 24.830 **Bridge ID:**

FUND	PHASE	2020	2021	2022	2023	2024	2025	2026	Phase Total
FED	C	\$0	\$0	\$9,568,000	\$0	\$0	\$0	\$0	\$9,568,000
FY TOTAL:		\$0	\$0	\$9,568,000	\$0	\$0	\$0	\$0	\$9,568,000

**KENTUCKY TRANSPORTATION CABINET
SIX YEAR HIGHWAY PLAN
FY - 2020 THRU FY - 2026**

Item#: 2-4304.00 **Parent#:** 2-4304.00 **Length** **Description:** INSTALL GUARDRAIL ON US-431 IN MCLEAN COUNTY
Plan Year: 2020 **Parent Year:** 2020 0.07 **Type of Work:** SAF-GUARDRAIL
McLean US-431 From MP 1.300 To 1.380 **Bridge ID:**

FUND	PHASE	2020	2021	2022	2023	2024	2025	2026	Phase Total
GR	C	\$0	\$0	\$19,000	\$0	\$0	\$0	\$0	\$19,000
FY TOTAL:		\$0	\$0	\$19,000	\$0	\$0	\$0	\$0	\$19,000

Item#: 2-4312.00 **Parent#:** 2-4312.00 **Length** **Description:** INSTALL GUARDRAIL ON US-431 IN MCLEAN COUNTY
Plan Year: 2020 **Parent Year:** 2020 0.19 **Type of Work:** SAF-GUARDRAIL
McLean US-431 From MP 1.040 To 1.240 **Bridge ID:**

FUND	PHASE	2020	2021	2022	2023	2024	2025	2026	Phase Total
GR	C	\$0	\$0	\$0	\$0	\$41,000	\$0	\$0	\$41,000
FY TOTAL:		\$0	\$0	\$0	\$0	\$41,000	\$0	\$0	\$41,000

Item#: 2-4313.00 **Parent#:** 2-4313.00 **Length** **Description:** INSTALL GUARDRAIL ON US-431 IN MCLEAN COUNTY
Plan Year: 2020 **Parent Year:** 2020 0.06 **Type of Work:** SAF-GUARDRAIL
McLean US-431 From MP 1.570 To 1.630 **Bridge ID:**

FUND	PHASE	2020	2021	2022	2023	2024	2025	2026	Phase Total
GR	C	\$0	\$0	\$0	\$0	\$13,000	\$0	\$0	\$13,000
FY TOTAL:		\$0	\$0	\$0	\$0	\$13,000	\$0	\$0	\$13,000

Item#: 2-8400.00 **Parent#:** 2-8400.00 **Length** **Description:** SPOT IMPROVEMENTS AT THE INTERSECTION OF US-431 AND KY-250. (08CCN)(12CCR)
Plan Year: 2008 **Parent Year:** 2008 0.10 **Type of Work:** SPOT IMPROVEMENTS(O)
McLean US-431 From MP 9.800 To 9.900 **Bridge ID:**

FUND	PHASE	2020	2021	2022	2023	2024	2025	2026	Phase Total
SPP	R	\$0	\$0	\$0	\$210,000	\$0	\$0	\$0	\$210,000
SPP	U	\$0	\$0	\$0	\$190,000	\$0	\$0	\$0	\$190,000
SPP	C	\$0	\$0	\$0	\$0	\$1,020,000	\$0	\$0	\$1,020,000
FY TOTAL:		\$0	\$0	\$0	\$400,000	\$1,020,000	\$0	\$0	\$1,420,000

**KENTUCKY TRANSPORTATION CABINET
SIX YEAR HIGHWAY PLAN
FY - 2020 THRU FY - 2026**

Item#: 2-8852.00 **Parent#:** 2-8852.00 **Length:** Description: CORRECT LINE OF SIGHT WITH INTERSECTION OF KY 56 & KY 1233. (14CCN)(18CCN)
Plan Year: 2014 **Parent Year:** 2014 **Length:** 0.12 **Type of Work:** RECONSTRUCTION(O)
McLean KY-56 From MP 6.100 To 6.220 **Bridge ID:**

FUND	PHASE	2020	2021	2022	2023	2024	2025	2026	Phase Total
SPP	R	\$0	\$0	\$0	\$70,000	\$0	\$0	\$0	\$70,000
SPP	U	\$0	\$0	\$0	\$70,000	\$0	\$0	\$0	\$70,000
SPP	C	\$0	\$0	\$0	\$0	\$1,740,000	\$0	\$0	\$1,740,000
FY TOTAL:		\$0	\$0	\$0	\$140,000	\$1,740,000	\$0	\$0	\$1,880,000

Item#: 4-8702.00 **Parent#:** 4-8702.00 **Length:** Description: RECONSTRUCT KY 79 FROM KY 428 TO KY 144.(12CCN)(14CCR)(18CCN)
Plan Year: 2012 **Parent Year:** 2012 **Length:** 3.15 **Type of Work:** RECONSTRUCTION(O)
Meade KY-79 From MP 1.263 To 4.411 **Bridge ID:**

FUND	PHASE	2020	2021	2022	2023	2024	2025	2026	Phase Total
SPP	D	\$0	\$0	\$500,000	\$0	\$0	\$0	\$0	\$500,000
SPP	R	\$0	\$0	\$0	\$0	\$2,100,000	\$0	\$0	\$2,100,000
SPP	U	\$0	\$0	\$0	\$0	\$2,710,000	\$0	\$0	\$2,710,000
SPP	C	\$0	\$0	\$0	\$0	\$0	\$0	\$5,000,000	\$5,000,000
FY TOTAL:		\$0	\$0	\$500,000	\$0	\$4,810,000	\$0	\$5,000,000	\$10,310,000

Item#: 4-8705.00 **Parent#:** 4-8705.00 **Length:** Description: RECONSTRUCT KY 79 FROM KY 144 TO KY 1051. (12CCN)(14CCR)(18CCN)
Plan Year: 2012 **Parent Year:** 2012 **Length:** 3.82 **Type of Work:** RECONSTRUCTION(O)
Meade KY-79 From MP 4.411 To 8.237 **Bridge ID:**

FUND	PHASE	2020	2021	2022	2023	2024	2025	2026	Phase Total
SPP	U	\$0	\$0	\$4,500,000	\$0	\$0	\$0	\$0	\$4,500,000
SPP	C	\$0	\$0	\$0	\$0	\$12,170,000	\$0	\$0	\$12,170,000
FY TOTAL:		\$0	\$0	\$4,500,000	\$0	\$12,170,000	\$0	\$0	\$16,670,000

Item#: 10-4308.00 **Parent#:** 10-4308.00 **Length:** Description: INSTALL GUARDRAIL ON US-460 IN MENIFEE COUNTY
Plan Year: 2020 **Parent Year:** 2020 **Length:** 0.10 **Type of Work:** SAF-GUARDRAIL
Menifee US-460 From MP 6.220 To 6.310 **Bridge ID:**

FUND	PHASE	2020	2021	2022	2023	2024	2025	2026	Phase Total
GR	C	\$0	\$0	\$19,000	\$0	\$0	\$0	\$0	\$19,000
FY TOTAL:		\$0	\$0	\$19,000	\$0	\$0	\$0	\$0	\$19,000

KENTUCKY TRANSPORTATION CABINET
SIX YEAR HIGHWAY PLAN
FY - 2020 THRU FY - 2026

Item#: 10-8802.00 **Parent#:** 10-8802.00 **Length:** Description: IMPROVE SAFETY AND GEOMETRICS ON US-460 FROM THE END OF ROTHWELL HILL
Plan Year: 2014 **Parent Year:** 2014 2.31 IMPROVEMENTS TO THE BRIDGE OVER BEAVER CREEK.
Menifee US-460 From MP 6.200 To 8.500 **Type of Work:** SAFETY
Bridge ID:

FUND	PHASE	2020	2021	2022	2023	2024	2025	2026	Phase Total
FED	C	\$0	\$0	\$0	\$2,000,000	\$5,250,000	\$5,250,000	\$0	\$12,500,000
FY TOTAL:		\$0	\$0	\$0	\$2,000,000	\$5,250,000	\$5,250,000	\$0	\$12,500,000

Item#: 3-4308.00 **Parent#:** 3-4308.00 **Length:** Description: INSTALL GUARDRAIL ON KY-70 IN METCALFE COUNTY
Plan Year: 2020 **Parent Year:** 2020 0.25 **Type of Work:** SAF-GUARDRAIL
Metcalfe KY-70 From MP 7.170 To 7.420 **Bridge ID:**

FUND	PHASE	2020	2021	2022	2023	2024	2025	2026	Phase Total
GR	C	\$0	\$0	\$0	\$52,000	\$0	\$0	\$0	\$52,000
FY TOTAL:		\$0	\$0	\$0	\$52,000	\$0	\$0	\$0	\$52,000

Item#: 3-8706.00 **Parent#:** 3-8706.00 **Length:** Description: SPOT IMPROVEMENTS ON US-68 FROM THE CUMBERLAND PARKWAY TO THE GREEN/
Plan Year: 2012 **Parent Year:** 2012 2.39 METCALFE COUNTY LINE.(12CCN)(16CCN)(18CCN)
Metcalfe US-68 From MP 17.635 To 20.016 **Type of Work:** SPOT IMPROVEMENTS(O)
Bridge ID:

FUND	PHASE	2020	2021	2022	2023	2024	2025	2026	Phase Total
FED	R	\$0	\$900,000	\$0	\$0	\$0	\$0	\$0	\$900,000
FED	U	\$0	\$1,100,000	\$0	\$0	\$0	\$0	\$0	\$1,100,000
FED	C	\$0	\$0	\$0	\$0	\$10,130,000	\$0	\$0	\$10,130,000
FY TOTAL:		\$0	\$2,000,000	\$0	\$0	\$10,130,000	\$0	\$0	\$12,130,000

Item#: 3-8859.00 **Parent#:** 3-8859.00 **Length:** Description: RECONSTRUCT KY 163 AS A NEW ROUTE ON WEST SIDE OF EDMONTON FROM KY 163
Plan Year: 2014 **Parent Year:** 2014 1.44 AT GARY BELL RD (MP 10.0) S OF EDMONTON CROSSING US 68 (STOCKTON ST) 2000 FT
Metcalfe KY-163 From MP 9.777 To 11.220 WEST OF THE COURTHOUSE SQ, TO US 68 (GREENSBURG ST) AT I-CHNG WITH NUNN
Type of Work: RECONSTRUCTION(O)
Bridge ID:

FUND	PHASE	2020	2021	2022	2023	2024	2025	2026	Phase Total
SPP	D	\$0	\$0	\$0	\$1,090,000	\$0	\$0	\$0	\$1,090,000
SPP	R	\$0	\$0	\$0	\$0	\$0	\$3,480,000	\$0	\$3,480,000
SPP	U	\$0	\$0	\$0	\$0	\$0	\$2,470,000	\$0	\$2,470,000
SPP	C	\$0	\$0	\$0	\$0	\$0	\$0	\$13,980,000	\$13,980,000
FY TOTAL:		\$0	\$0	\$0	\$1,090,000	\$0	\$5,950,000	\$13,980,000	\$21,020,000

**KENTUCKY TRANSPORTATION CABINET
SIX YEAR HIGHWAY PLAN
FY - 2020 THRU FY - 2026**

Item#: 7-411.00 **Parent#:** 7-411.00 **Length:** 1.03 **Description:** UPGRADE HINKSTON PIKE IN MT. STERLING FROM NEW MIDLAND TRAIL TO THE NEW INDUSTRIAL PARK ENTRANCE (INCLUDES EXTENSION OF INDUSTRIAL ACCESS ROAD TO HINKSTON PIKE). (12CCR)(18CCN)
Plan Year: 2012 **Parent Year:** 2012
Montgomery KY-1991 From MP 1.768 To 2.800
Type of Work: MINOR WIDENING(O)
Bridge ID:

FUND	PHASE	2020	2021	2022	2023	2024	2025	2026	Phase Total
SPP	C	\$0	\$0	\$5,070,000	\$0	\$0	\$0	\$0	\$5,070,000
FY TOTAL:		\$0	\$0	\$5,070,000	\$0	\$0	\$0	\$0	\$5,070,000

Item#: 7-8810.00 **Parent#:** 7-8810.00 **Length:** 2.31 **Description:** WIDEN EXISTING PAVEMENT & IMPROVE VERTICAL & HORIZONTAL CURVES FROM EXISTING MT STERLING BYPASS (KY 686) TO 500' W OF BENTBROOK SUBDIVISION. ADD FULL WIDTH SHOULDERS & A CENTER TURNING LANE IN CONGESTION AREAS FROM MP 2.2 TO 4.311.(14CCN)(16CCR)(18CCN)
Plan Year: 2014 **Parent Year:** 2014
Montgomery US-60 From MP 2.007 To 4.311
Type of Work: MAJOR WIDENING(O)
Bridge ID:

FUND	PHASE	2020	2021	2022	2023	2024	2025	2026	Phase Total
SPP	R	\$0	\$0	\$0	\$4,600,000	\$0	\$0	\$0	\$4,600,000
SPP	U	\$0	\$0	\$0	\$0	\$1,090,000	\$0	\$0	\$1,090,000
SPP	C	\$0	\$0	\$0	\$0	\$0	\$0	\$9,600,000	\$9,600,000
FY TOTAL:		\$0	\$0	\$0	\$4,600,000	\$1,090,000	\$0	\$9,600,000	\$15,290,000

Item#: 7-20018.00 **Parent#:** 7-20018.00 **Length:** 7.84 **Description:** ADDRESS PAVEMENT CONDITION OF I-064 BOTH DIRECTION(S) FROM MILEPOINT 104.26 TO MILEPOINT 112.1
Plan Year: 2018 **Parent Year:** 2018
Montgomery I-64 From MP 104.260 To 112.100
Type of Work: AM-PAVEMENT (INT)(P)
Bridge ID:

FUND	PHASE	2020	2021	2022	2023	2024	2025	2026	Phase Total
PM	D	\$0	\$0	\$0	\$650,000	\$0	\$0	\$0	\$650,000
PM	C	\$0	\$0	\$0	\$0	\$3,000,000	\$3,500,000	\$0	\$6,500,000
FY TOTAL:		\$0	\$0	\$0	\$650,000	\$3,000,000	\$3,500,000	\$0	\$7,150,000

Item#: 10-157.00 **Parent#:** 10-157.00 **Length:** **Description:** PROVIDE ACCESS ROAD FROM (CS 1014) TO THE TRAINING FACILITY NEAR THE CORRECTIONAL COMPLEX IN WEST LIBERTY.
Plan Year: 2020 **Parent Year:** 2020
Morgan
Type of Work: NEW ROUTE
Bridge ID:

FUND	PHASE	2020	2021	2022	2023	2024	2025	2026	Phase Total
SPP	C	\$0	\$0	\$1,500,000	\$0	\$0	\$0	\$0	\$1,500,000
FY TOTAL:		\$0	\$0	\$1,500,000	\$0	\$0	\$0	\$0	\$1,500,000

**KENTUCKY TRANSPORTATION CABINET
SIX YEAR HIGHWAY PLAN
FY - 2020 THRU FY - 2026**

Item#: 10-4312.00 **Parent#:** 10-4312.00 **Length:**
Plan Year: 2020 **Parent Year:** 2020 0.36 **Description:** INSTALL GUARDRAIL ON KY-191 IN MORGAN COUNTY
Morgan KY-191 From MP 10.910 To 11.270 **Type of Work:** SAF-GUARDRAIL
Bridge ID:

FUND	PHASE	2020	2021	2022	2023	2024	2025	2026	Phase Total
GR	C	\$0	\$0	\$0	\$0	\$0	\$76,000	\$0	\$76,000
FY TOTAL:		\$0	\$0	\$0	\$0	\$0	\$76,000	\$0	\$76,000

Item#: 10-8804.00 **Parent#:** 10-8804.00 **Length:**
Plan Year: 2014 **Parent Year:** 2014 0.51 **Description:** IMPROVE KY-2498 FROM US-460 TO THE ARH HOSPITAL. (14CCN)(16CCN)
Morgan KY-2498 From MP 7.200 To 7.719 **Type of Work:** RECONSTRUCTION(O)
Bridge ID:

FUND	PHASE	2020	2021	2022	2023	2024	2025	2026	Phase Total
SPP	R	\$0	\$0	\$2,090,000	\$0	\$0	\$0	\$0	\$2,090,000
SPP	U	\$0	\$0	\$500,000	\$0	\$0	\$0	\$0	\$500,000
SPP	C	\$0	\$0	\$0	\$0	\$7,140,000	\$0	\$0	\$7,140,000
FY TOTAL:		\$0	\$0	\$2,590,000	\$0	\$7,140,000	\$0	\$0	\$9,730,000

Item#: 10-8902.00 **Parent#:** 10-8902.00 **Length:**
Plan Year: 2016 **Parent Year:** 2016 0.04 **Description:** ADDRESS DEFICIENCIES OF BRIDGE ON KY 191 OVER CANEY CREEK .5 MILES WEST OF
Morgan KY-191 From MP 7.813 To 7.853 **Type of Work:** AM-BRIDGE (P)
Bridge ID: 088B00025N

FUND	PHASE	2020	2021	2022	2023	2024	2025	2026	Phase Total
BR	D	\$260,000	\$0	\$0	\$0	\$0	\$0	\$0	\$260,000
BR	C	\$850,000	\$0	\$0	\$0	\$0	\$0	\$0	\$850,000
FY TOTAL:		\$1,110,000	\$0	\$0	\$0	\$0	\$0	\$0	\$1,110,000

Item#: 2-4307.00 **Parent#:** 2-4307.00 **Length:**
Plan Year: 2020 **Parent Year:** 2020 0.12 **Description:** INSTALL GUARDRAIL ON KY-171 IN MUHLENBERG COUNTY
Muhlenberg KY-171 From MP 5.290 To 5.410 **Type of Work:** SAF-GUARDRAIL
Bridge ID:

FUND	PHASE	2020	2021	2022	2023	2024	2025	2026	Phase Total
GR	C	\$0	\$0	\$0	\$27,000	\$0	\$0	\$0	\$27,000
FY TOTAL:		\$0	\$0	\$0	\$27,000	\$0	\$0	\$0	\$27,000

KENTUCKY TRANSPORTATION CABINET
SIX YEAR HIGHWAY PLAN
FY - 2020 THRU FY - 2026

Item#: 2-4308.00 **Parent#:** 2-4308.00 **Length:** Description: INSTALL GUARDRAIL ON US-62 IN MUHLENBERG COUNTY
Plan Year: 2020 **Parent Year:** 2020 0.17 **Type of Work:** SAF-GUARDRAIL
Muhlenberg US-62 From MP 17.760 To 17.930 **Bridge ID:**

FUND	PHASE	2020	2021	2022	2023	2024	2025	2026	Phase Total
GR	C	\$0	\$0	\$0	\$35,000	\$0	\$0	\$0	\$35,000
FY TOTAL:		\$0	\$0	\$0	\$35,000	\$0	\$0	\$0	\$35,000

Item#: 2-4319.00 **Parent#:** 2-4319.00 **Length:** Description: INSTALL GUARDRAIL ON KY-181 IN MUHLENBERG COUNTY
Plan Year: 2020 **Parent Year:** 2020 0.04 **Type of Work:** SAF-GUARDRAIL
Muhlenberg KY-181 From MP 13.380 To 13.420 **Bridge ID:**

FUND	PHASE	2020	2021	2022	2023	2024	2025	2026	Phase Total
GR	C	\$0	\$8,000	\$0	\$0	\$0	\$0	\$0	\$8,000
FY TOTAL:		\$0	\$8,000	\$0	\$0	\$0	\$0	\$0	\$8,000

Item#: 2-8802.00 **Parent#:** 2-8802.00 **Length:** Description: IMPROVE SAFETY ON KY-181 FROM INTERSECTION WITH KY 601 TO THE WENDELL
Plan Year: 2014 **Parent Year:** 2014 2.46 **Type of Work:** FORD CENTER. (14CCN)(18CCN)
Muhlenberg KY-181 From MP 12.767 To 15.234 **Type of Work:** MINOR WIDENING
Bridge ID:

FUND	PHASE	2020	2021	2022	2023	2024	2025	2026	Phase Total
FED	R	\$0	\$790,000	\$0	\$0	\$0	\$0	\$0	\$790,000
FED	U	\$0	\$1,900,000	\$0	\$0	\$0	\$0	\$0	\$1,900,000
FED	C	\$0	\$0	\$3,490,000	\$0	\$0	\$0	\$0	\$3,490,000
FY TOTAL:		\$0	\$2,690,000	\$3,490,000	\$0	\$0	\$0	\$0	\$6,180,000

Item#: 2-8803.00 **Parent#:** 2-8803.00 **Length:** Description: STRAIGHTEN DEAN ROAD INTERSECTION OF 189 BYPASS TO KY 181 NORTH NEAR THE
Plan Year: 2014 **Parent Year:** 2014 2.03 **Type of Work:** INTERSECTION WITH THE WKY PARKWAY, WENDELL FORD NATIONAL GUARD CENTER,
Muhlenberg KY-2533 From MP 0.000 To 2.023 **Type of Work:** RECONSTRUCTION(O)
Bridge ID:

FUND	PHASE	2020	2021	2022	2023	2024	2025	2026	Phase Total
SPP	D	\$0	\$0	\$0	\$780,000	\$0	\$0	\$0	\$780,000
SPP	R	\$0	\$0	\$0	\$0	\$0	\$560,000	\$0	\$560,000
SPP	U	\$0	\$0	\$0	\$0	\$0	\$850,000	\$0	\$850,000
SPP	C	\$0	\$0	\$0	\$0	\$0	\$0	\$7,020,000	\$7,020,000
FY TOTAL:		\$0	\$0	\$0	\$780,000	\$0	\$1,410,000	\$7,020,000	\$9,210,000

KENTUCKY TRANSPORTATION CABINET
SIX YEAR HIGHWAY PLAN
FY - 2020 THRU FY - 2026

Item#: 2-20036.00 **Parent#:** 2-20036.00 **Length:** **Description:** ADDRESS PAVEMENT CONDITION OF WENDELL H. FORD WESTERN KY PARKWAY BOTH
Plan Year: 2018 **Parent Year:** 2018 2.53 **Direction(S)** FROM MILEPOINT 43.424 TO MILEPOINT 45.95
Muhlenberg WK-9001 From MP 43.424 To 45.950 **Type of Work:** AM-PAVEMENT (PKY)(P)
Bridge ID:

FUND	PHASE	2020	2021	2022	2023	2024	2025	2026	Phase Total
PM	D	\$0	\$0	\$0	\$200,000	\$0	\$0	\$0	\$200,000
PM	C	\$0	\$0	\$0	\$0	\$2,000,000	\$0	\$0	\$2,000,000
FY TOTAL:		\$0	\$0	\$0	\$200,000	\$2,000,000	\$0	\$0	\$2,200,000

Item#: 4-396.10 **Parent#:** 4-396.00 **Length:** **Description:** ADDRESS SAFETY, MOBILITY, AND GEOMETRIC ISSUES ON US-150 FROM THE
Plan Year: 2018 **Parent Year:** 2018 5.47 **BLUEGRASS PARKWAY TO THE NELSON/WASHINGTON COUNTY LINE. (2016BOP)(18CCR)**
Nelson US-150 From MP 1.952 To 7.426 **Type of Work:** RECONSTRUCTION
Bridge ID:

FUND	PHASE	2020	2021	2022	2023	2024	2025	2026	Phase Total
FED	D	\$0	\$1,200,000	\$0	\$0	\$0	\$0	\$0	\$1,200,000
FED	R	\$0	\$0	\$0	\$4,600,000	\$0	\$0	\$0	\$4,600,000
FED	U	\$0	\$0	\$0	\$2,000,000	\$0	\$0	\$0	\$2,000,000
FED	C	\$0	\$0	\$0	\$0	\$0	\$35,000,000	\$0	\$35,000,000
FY TOTAL:		\$0	\$1,200,000	\$0	\$6,600,000	\$0	\$35,000,000	\$0	\$42,800,000

Item#: 4-1078.00 **Parent#:** 4-1078.00 **Length:** **Description:** ADDRESS DEFICIENCIES OF BRIDGES ON US 62 (HINKLE CREEK) AND KY 48 IN
Plan Year: 2012 **Parent Year:** 2012 0.08 **BLOOMFIELD 090B00096N (SR 28.2) 090B00095N (12CCR)**
Nelson US-62 From MP 27.278 To 27.318 **Type of Work:** AM-BRIDGE (P)
Nelson KY-48 From MP 6.537 To 6.576 **Bridge ID:** 090B00096N
Bridge ID:

FUND	PHASE	2020	2021	2022	2023	2024	2025	2026	Phase Total
BR	C	\$1,800,000	\$0	\$0	\$0	\$0	\$0	\$0	\$1,800,000
FY TOTAL:		\$1,800,000	\$0	\$0	\$0	\$0	\$0	\$0	\$1,800,000

Item#: 4-4319.00 **Parent#:** 4-4319.00 **Length:** **Description:** INSTALL GUARDRAIL ON KY-458 IN NELSON COUNTY
Plan Year: 2020 **Parent Year:** 2020 1.46 **Type of Work:** SAF-GUARDRAIL
Nelson KY-458 From MP 5.500 To 6.970 **Bridge ID:**

FUND	PHASE	2020	2021	2022	2023	2024	2025	2026	Phase Total
GR	C	\$0	\$0	\$0	\$0	\$0	\$0	\$311,000	\$311,000
FY TOTAL:		\$0	\$0	\$0	\$0	\$0	\$0	\$311,000	\$311,000

KENTUCKY TRANSPORTATION CABINET
SIX YEAR HIGHWAY PLAN
FY - 2020 THRU FY - 2026

Item#: 4-8309.10 **Parent#:** 4-8309.00 **Length:** **Description:** ADDRESS SAFETY, CONGESTION AND MOBILITY ISSUES ALONG US 150 FROM WEST OF KY 245 THROUGH THE BLUEGRASS PARKWAY INTERCHANGE TO EAST OF LESLIE BALLARD LN.
Plan Year: 2008 **Parent Year:** 2008 0.60
Type of Work: MAJOR WIDENING
Bridge ID:

Nelson US-150 From MP 1.697 To 2.285

FUND	PHASE	2020	2021	2022	2023	2024	2025	2026	Phase Total
FED	C	\$0	\$0	\$6,000,000	\$6,000,000	\$0	\$0	\$0	\$12,000,000
FY TOTAL:		\$0	\$0	\$6,000,000	\$6,000,000	\$0	\$0	\$0	\$12,000,000

Item#: 4-80050.00 **Parent#:** 4-80050.00 **Length:** **Description:** CONSTRUCT A ROUNDABOUT AT THE INTERSECTION OF US-31E AND US-62. (NELSON COUNTY FISCAL COURT WILL DO DESIGN AND BUILD ROUNDABOUT)(18CCN)
Plan Year: 2018 **Parent Year:** 2018 0.08
Type of Work: CONGESTION MITIGTN(O)
Bridge ID:

Nelson US-62 From MP 14.240 To 14.274
Nelson US-31-E From MP 13.972 To 14.000

FUND	PHASE	2020	2021	2022	2023	2024	2025	2026	Phase Total
SPP	C	\$0	\$0	\$0	\$1,500,000	\$0	\$0	\$0	\$1,500,000
FY TOTAL:		\$0	\$0	\$0	\$1,500,000	\$0	\$0	\$0	\$1,500,000

Item#: 9-205.00 **Parent#:** 9-205.00 **Length:** **Description:** IMPROVE THE KY-36/KY-32 INTERSECTION NEAR THE NICHOLAS COUNTY SCHOOL PROPERTY. (12CCR)(16CCR)
Plan Year: 2012 **Parent Year:** 2012 0.19
Type of Work: SAFETY(P)
Bridge ID:

Nicholas KY-36 From MP 3.100 To 3.283

FUND	PHASE	2020	2021	2022	2023	2024	2025	2026	Phase Total
FED	R	\$0	\$0	\$0	\$1,310,000	\$0	\$0	\$0	\$1,310,000
FED	U	\$0	\$0	\$0	\$890,000	\$0	\$0	\$0	\$890,000
FED	C	\$0	\$0	\$0	\$0	\$0	\$5,550,000	\$0	\$5,550,000
FY TOTAL:		\$0	\$0	\$0	\$2,200,000	\$0	\$5,550,000	\$0	\$7,750,000

Item#: 9-8811.00 **Parent#:** 9-8811.00 **Length:** **Description:** RECONSTRUCT KY 36/KY 928 INTERSECTION. (14CCN)(16CCR)(18CCN)
Plan Year: 2014 **Parent Year:** 2014 0.23
Type of Work: RECONSTRUCTION(O)
Bridge ID:

Nicholas KY-36 From MP 8.000 To 8.230

FUND	PHASE	2020	2021	2022	2023	2024	2025	2026	Phase Total
SPP	R	\$0	\$0	\$0	\$200,000	\$0	\$0	\$0	\$200,000
SPP	U	\$0	\$0	\$0	\$150,000	\$0	\$0	\$0	\$150,000
SPP	C	\$0	\$0	\$0	\$0	\$470,000	\$0	\$0	\$470,000
FY TOTAL:		\$0	\$0	\$0	\$350,000	\$470,000	\$0	\$0	\$820,000

**KENTUCKY TRANSPORTATION CABINET
SIX YEAR HIGHWAY PLAN
FY - 2020 THRU FY - 2026**

Item#: 9-8812.00 **Parent#:** 9-8812.00 **Length:** 3.01 **Description:** SAFETY IMPROVEMENTS ALONG KY 32 FROM LAKE ROAD (MP 9.5) TO SCRUBGRASS CREEK (MP 12.5) TO CORRECT HORIZONTAL, VERTICAL, PAVEMENT WITH DEFICIENCIES. (14CCN)(18CCN)
Plan Year: 2014 **Parent Year:** 2014

Type of Work: SAFETY(P)

Bridge ID:

Nicholas KY-32 From MP 9.500 To 12.500

FUND	PHASE	2020	2021	2022	2023	2024	2025	2026	Phase Total
SPP	P	\$0	\$0	\$0	\$0	\$110,000	\$0	\$0	\$110,000
FY TOTAL:		\$0	\$0	\$0	\$0	\$110,000	\$0	\$0	\$110,000

Item#: 9-8951.00 **Parent#:** 9-8951.00 **Length:** 0.03 **Description:** ADDRESS DEFICIENCIES OF BRIDGE ON ABNER'S MILL ROAD (CR 1010) 2.4 MILES NORTH OF KY 32.
Plan Year: 2016 **Parent Year:** 2016

Type of Work: BRIDGE REPLACEMENT(P)

Bridge ID:

Nicholas CR-1010 From MP 2.387 To 2.414

FUND	PHASE	2020	2021	2022	2023	2024	2025	2026	Phase Total
BR	C	\$0	\$100,000	\$0	\$0	\$0	\$0	\$0	\$100,000
FY TOTAL:		\$0	\$100,000	\$0	\$0	\$0	\$0	\$0	\$100,000

Item#: 2-2092.20 **Parent#:** 2-2092.00 **Length:** 0.40 **Description:** IMPROVE MOBILITY AND SAFETY OF THE EXISTING I-165/KY-69 INTERCHANGE (EXIT 50) IN OHIO COUNTY.
Plan Year: 2018 **Parent Year:** 2018

Type of Work: I-CHANGE RECONST(O)

Bridge ID:

Ohio WN-9007 From MP 49.700 To 50.100

FUND	PHASE	2020	2021	2022	2023	2024	2025	2026	Phase Total
FED	C	\$0	\$9,000,000	\$0	\$0	\$0	\$0	\$0	\$9,000,000
FY TOTAL:		\$0	\$9,000,000	\$0	\$0	\$0	\$0	\$0	\$9,000,000

Item#: 2-4302.00 **Parent#:** 2-4302.00 **Length:** 0.15 **Description:** INSTALL GUARDRAIL ON KY-69 IN OHIO COUNTY
Plan Year: 2020 **Parent Year:** 2020

Type of Work: SAF-GUARDRAIL

Bridge ID:

Ohio KY-69 From MP 28.510 To 28.660

FUND	PHASE	2020	2021	2022	2023	2024	2025	2026	Phase Total
GR	C	\$0	\$0	\$32,000	\$0	\$0	\$0	\$0	\$32,000
FY TOTAL:		\$0	\$0	\$32,000	\$0	\$0	\$0	\$0	\$32,000

Item#: 2-4303.00 **Parent#:** 2-4303.00 **Length:** 0.20 **Description:** INSTALL GUARDRAIL ON KY-69 IN OHIO COUNTY
Plan Year: 2020 **Parent Year:** 2020

Type of Work: SAF-GUARDRAIL

Bridge ID:

Ohio KY-69 From MP 15.700 To 15.900

FUND	PHASE	2020	2021	2022	2023	2024	2025	2026	Phase Total
GR	C	\$0	\$0	\$43,000	\$0	\$0	\$0	\$0	\$43,000
FY TOTAL:		\$0	\$0	\$43,000	\$0	\$0	\$0	\$0	\$43,000

KENTUCKY TRANSPORTATION CABINET
SIX YEAR HIGHWAY PLAN
FY - 2020 THRU FY - 2026

Item#: 2-20039.00 **Parent#:** 2-20039.00 **Length:** Description: ADDRESS PAVEMENT CONDITION OF WENDELL H. FORD WESTERN KY PARKWAY BOTH
Plan Year: 2018 **Parent Year:** 2018 21.94 **Type of Work:** DIRECTION(S) FROM MILEPOINT 65.68 TO MILEPOINT 87.544. (COMBINE W/ 2-20040)
Ohio WK-9001 From MP 65.680 To 87.544 **Bridge ID:** AM-PAVEMENT (PKY)(P)

FUND	PHASE	2020	2021	2022	2023	2024	2025	2026	Phase Total
PM	C	\$0	\$20,878,000	\$0	\$0	\$0	\$0	\$0	\$20,878,000
FY TOTAL:		\$0	\$20,878,000	\$0	\$0	\$0	\$0	\$0	\$20,878,000

Item#: 2-20049.00 **Parent#:** 2-20049.00 **Length:** Description: ADDRESS PAVEMENT CONDITION ON KY-136 FROM MILEPOINT 0.00 TO MILEPOINT 9.60
Plan Year: 2018 **Parent Year:** 2018 9.63 **Type of Work:** AM-PAVEMENT
Ohio KY-136 From MP 0.000 To 9.600 **Bridge ID:**

FUND	PHASE	2020	2021	2022	2023	2024	2025	2026	Phase Total
PM	C	\$0	\$0	\$0	\$0	\$1,250,000	\$0	\$0	\$1,250,000
FY TOTAL:		\$0	\$0	\$0	\$0	\$1,250,000	\$0	\$0	\$1,250,000

Item#: 5-367.20 **Parent#:** 5-367.00 **Length:** Description: IMPROVE SAFETY, SYSTEM LINKAGE AND ACCESS ALONG KY-3084 (OLD HENRY ROAD)
Plan Year: 2010 **Parent Year:** 2010 0.30 **Type of Work:** BETWEEN I-265 IN JEFFERSON COUNTY AND KY-362 (ASH AVE) IN OLDHAM COUNTY.
Oldham **Jefferson** (12CCR)(18CCN)
Bridge ID: NEW ROUTE

FUND	PHASE	2020	2021	2022	2023	2024	2025	2026	Phase Total
FED	C	\$0	\$0	\$12,000,000	\$6,000,000	\$0	\$0	\$0	\$18,000,000
FY TOTAL:		\$0	\$0	\$12,000,000	\$6,000,000	\$0	\$0	\$0	\$18,000,000

Item#: 5-483.10 **Parent#:** 5-483.10 **Length:** Description: WIDEN I-71 FROM FOUR TO SIX LANES FROM KY-329 (MP 14.1) TO KY-393 (MP 18.0).
Plan Year: 2016 **Parent Year:** 2016 3.92 **Type of Work:** (16CCN)
Oldham I-71 From MP 14.100 To 18.000 **Bridge ID:** MAJOR WIDENING(O)

FUND	PHASE	2020	2021	2022	2023	2024	2025	2026	Phase Total
FED	D	\$2,000,000	\$0	\$0	\$0	\$0	\$0	\$0	\$2,000,000
FED	R	\$0	\$0	\$1,900,000	\$0	\$0	\$0	\$0	\$1,900,000
FED	U	\$0	\$0	\$1,700,000	\$0	\$0	\$0	\$0	\$1,700,000
FED	C	\$0	\$0	\$0	\$0	\$34,000,000	\$0	\$0	\$34,000,000
FY TOTAL:		\$2,000,000	\$0	\$3,600,000	\$0	\$34,000,000	\$0	\$0	\$39,600,000

KENTUCKY TRANSPORTATION CABINET
SIX YEAR HIGHWAY PLAN
FY - 2020 THRU FY - 2026

Item#: 5-483.20 **Parent#:** 5-483.20 **Length:** 4.42 **Description:** WIDEN I-71 FROM FOUR TO SIX LANES FROM KY-393 (MP 18.0) TO KY-53 (MP 22.4).
Plan Year: 2016 **Parent Year:** 2016 **Type of Work:** MAJOR WIDENING(O)
Oldham I-71 From MP 18.000 To 22.400 **Bridge ID:**

FUND	PHASE	2020	2021	2022	2023	2024	2025	2026	Phase Total
FED	D	\$0	\$0	\$0	\$5,500,000	\$0	\$0	\$0	\$5,500,000
FED	R	\$0	\$0	\$0	\$0	\$0	\$2,300,000	\$0	\$2,300,000
FED	U	\$0	\$0	\$0	\$0	\$0	\$1,000,000	\$0	\$1,000,000
FED	C	\$0	\$0	\$0	\$0	\$0	\$0	\$40,000,000	\$40,000,000
FY TOTAL:		\$0	\$0	\$0	\$5,500,000	\$0	\$3,300,000	\$40,000,000	\$48,800,000

Item#: 5-483.30 **Parent#:** 5-483.20 **Length:** 1.01 **Description:** IMPROVE ACCESS TO I-71 IN OLDHAM COUNTY WEST OF THE CITY OF LAGRANGE.
Plan Year: 2018 **Parent Year:** 2018 **Type of Work:** NEW INTERCHANGE
Oldham I-71 From MP 20.000 To 21.000 **Bridge ID:**

FUND	PHASE	2020	2021	2022	2023	2024	2025	2026	Phase Total
FED	R	\$0	\$3,000,000	\$0	\$0	\$0	\$0	\$0	\$3,000,000
FED	U	\$0	\$1,900,000	\$0	\$0	\$0	\$0	\$0	\$1,900,000
FED	C	\$0	\$0	\$6,000,000	\$6,000,000	\$0	\$0	\$0	\$12,000,000
FY TOTAL:		\$0	\$4,900,000	\$6,000,000	\$6,000,000	\$0	\$0	\$0	\$16,900,000

Item#: 5-4306.00 **Parent#:** 5-4306.00 **Length:** 0.14 **Description:** INSTALL GUARDRAIL ON KY-1793 IN OLDHAM COUNTY
Plan Year: 2020 **Parent Year:** 2020 **Type of Work:** SAF-GUARDRAIL
Oldham KY-1793 From MP 0.920 To 1.060 **Bridge ID:**

FUND	PHASE	2020	2021	2022	2023	2024	2025	2026	Phase Total
GR	C	\$0	\$30,000	\$0	\$0	\$0	\$0	\$0	\$30,000
FY TOTAL:		\$0	\$30,000	\$0	\$0	\$0	\$0	\$0	\$30,000

Item#: 5-4308.00 **Parent#:** 5-4308.00 **Length:** 0.23 **Description:** INSTALL GUARDRAIL ON KY-362 IN OLDHAM COUNTY
Plan Year: 2020 **Parent Year:** 2020 **Type of Work:** SAF-GUARDRAIL
Oldham KY-362 From MP 2.300 To 2.530 **Bridge ID:**

FUND	PHASE	2020	2021	2022	2023	2024	2025	2026	Phase Total
GR	C	\$0	\$0	\$0	\$0	\$49,000	\$0	\$0	\$49,000
FY TOTAL:		\$0	\$0	\$0	\$0	\$49,000	\$0	\$0	\$49,000

KENTUCKY TRANSPORTATION CABINET
SIX YEAR HIGHWAY PLAN
FY - 2020 THRU FY - 2026

Item#: 6-1088.00 **Parent#:** 6-1088.00 **Length:** 0.04 **Description:** ADDRESS DEFICIENCIES OF BRIDGE OVER CEDAR CREEK ON SAWDRIDGE CREEK W ROAD (CR 1214) 0.2 MI N OF US 127 (094C00011N)
Plan Year: 2014 **Parent Year:** 2014
Owen CR-1214 From MP 0.220 To 0.260 **Type of Work:** AM-BRIDGE (P) **Bridge ID:** 094C00011N

FUND	PHASE	2020	2021	2022	2023	2024	2025	2026	Phase Total
BR	C	\$750,000	\$0	\$0	\$0	\$0	\$0	\$0	\$750,000
FY TOTAL:		\$750,000	\$0	\$0	\$0	\$0	\$0	\$0	\$750,000

Item#: 6-20052.00 **Parent#:** 6-20052.00 **Length:** 7.27 **Description:** ADDRESS PAVEMENT CONDITION ON KY-22 FROM MILEPOINT 11.33 TO MILEPOINT 18.56
Plan Year: 2018 **Parent Year:** 2018
Owen KY-22 From MP 11.330 To 18.560 **Type of Work:** AM-PAVEMENT **Bridge ID:**

FUND	PHASE	2020	2021	2022	2023	2024	2025	2026	Phase Total
PM	C	\$0	\$0	\$0	\$800,000	\$0	\$0	\$0	\$800,000
FY TOTAL:		\$0	\$0	\$0	\$800,000	\$0	\$0	\$0	\$800,000

Item#: 6-4317.00 **Parent#:** 6-4317.00 **Length:** 0.07 **Description:** INSTALL GUARDRAIL ON KY-159 IN PENDLETON COUNTY
Plan Year: 2020 **Parent Year:** 2020
Pendleton KY-159 From MP 0.180 To 0.250 **Type of Work:** SAF-GUARDRAIL **Bridge ID:**

FUND	PHASE	2020	2021	2022	2023	2024	2025	2026	Phase Total
GR	C	\$0	\$0	\$0	\$0	\$0	\$0	\$16,000	\$16,000
FY TOTAL:		\$0	\$0	\$0	\$0	\$0	\$0	\$16,000	\$16,000

Item#: 6-8706.00 **Parent#:** 6-8706.00 **Length:** 3.36 **Description:** IMPROVE SAFETY ON US-27 FROM BUTLER IN PENDLETON COUNTY TO SOUTH OF KY-154 IN CAMPBELL COUNTY.
Plan Year: 2012 **Parent Year:** 2012
Pendleton US-27 From MP 17.900 To 19.340 **Type of Work:** MAJOR WIDENING **Bridge ID:**
Campbell US-27 From MP 0.000 To 1.900

FUND	PHASE	2020	2021	2022	2023	2024	2025	2026	Phase Total
FED	C	\$5,000,000	\$0	\$0	\$0	\$0	\$0	\$0	\$5,000,000
FY TOTAL:		\$5,000,000	\$0	\$0	\$0	\$0	\$0	\$0	\$5,000,000

Item#: 10-209.00 **Parent#:** 10-209.00 **Length:** 0.95 **Description:** IMPROVE KY-476 FROM KY-15X IN WALKERTOWN TO NORTH OF WALKER CORNETT ROAD IN WABACO.
Plan Year: 2018 **Parent Year:** 2018
Perry KY-476 From MP 0.000 To 0.900 **Type of Work:** RECONSTRUCTION **Bridge ID:**

FUND	PHASE	2020	2021	2022	2023	2024	2025	2026	Phase Total
FED	R	\$0	\$0	\$0	\$200,000	\$0	\$0	\$0	\$200,000
FY TOTAL:		\$0	\$0	\$0	\$200,000	\$0	\$0	\$0	\$200,000

**KENTUCKY TRANSPORTATION CABINET
SIX YEAR HIGHWAY PLAN
FY - 2020 THRU FY - 2026**

Item#: 10-1113.00 **Parent#:** 10-1113.00 **Length:** 0.05 **Description:** ADDRESS DEFICIENCIES OF BRIDGE OVER NORTH FORK KENTUCKY RIVER ON KENMONT ROAD (CR 1114) 380 FT SE OF KY 7 (097C00005N)
Plan Year: 2014 **Parent Year:** 2014 **Type of Work:** AM-BRIDGE (P)
Perry CR-1114 From MP 0.070 To 0.117 **Bridge ID:** 097C00005N

FUND	PHASE	2020	2021	2022	2023	2024	2025	2026	Phase Total
BR	D	\$90,000	\$0	\$0	\$0	\$0	\$0	\$0	\$90,000
BR	C	\$1,770,000	\$0	\$0	\$0	\$0	\$0	\$0	\$1,770,000
FY TOTAL:		\$1,860,000	\$0	\$0	\$0	\$0	\$0	\$0	\$1,860,000

Item#: 10-4317.00 **Parent#:** 10-4317.00 **Length:** 0.30 **Description:** INSTALL GUARDRAIL ON KY-7 IN PERRY COUNTY
Plan Year: 2020 **Parent Year:** 2020 **Type of Work:** SAF-GUARDRAIL
Perry KY-7 From MP 9.700 To 10.000 **Bridge ID:**

FUND	PHASE	2020	2021	2022	2023	2024	2025	2026	Phase Total
GR	C	\$0	\$0	\$0	\$0	\$0	\$0	\$64,000	\$64,000
FY TOTAL:		\$0	\$0	\$0	\$0	\$0	\$0	\$64,000	\$64,000

Item#: 10-8903.00 **Parent#:** 10-8903.00 **Length:** 0.20 **Description:** NEW INTERCHANGE OFF OF A NEW EXIT 55 HAL ROGERS PARKWAY. (16CCN)(18CCN)
Plan Year: 2016 **Parent Year:** 2016 **Type of Work:** NEW INTERCHANGE(O)
Perry HR-9006 From MP 54.900 To 55.100 **Bridge ID:**

FUND	PHASE	2020	2021	2022	2023	2024	2025	2026	Phase Total
FED	R	\$1,200,000	\$0	\$0	\$0	\$0	\$0	\$0	\$1,200,000
FED	U	\$330,000	\$0	\$0	\$0	\$0	\$0	\$0	\$330,000
FED	C	\$0	\$11,250,000	\$0	\$0	\$0	\$0	\$0	\$11,250,000
FY TOTAL:		\$1,530,000	\$11,250,000	\$0	\$0	\$0	\$0	\$0	\$12,780,000

Item#: 10-8906.00 **Parent#:** 10-8906.00 **Length:** 4.57 **Description:** SAFETY IMPROVEMENTS ON KY-80 FROM LESLIE COUNTY LINE TO KY-451.
Plan Year: 2016 **Parent Year:** 2016 **Type of Work:** SAFETY
Perry KY-80 From MP 0.000 To 4.600 **Bridge ID:**

FUND	PHASE	2020	2021	2022	2023	2024	2025	2026	Phase Total
FED	C	\$0	\$0	\$0	\$5,400,000	\$0	\$0	\$0	\$5,400,000
FY TOTAL:		\$0	\$0	\$0	\$5,400,000	\$0	\$0	\$0	\$5,400,000

KENTUCKY TRANSPORTATION CABINET
SIX YEAR HIGHWAY PLAN
FY - 2020 THRU FY - 2026

Item#: 10-10004.00 **Parent#:** 10-10004.00 **Length:** 0.01 **Description:** ADDRESS DEFICIENCIES OF GEORGES BRANCH RD BRIDGE OVER GEORGES BRANCH.
Plan Year: 2018 **Parent Year:** 2018 **Type of Work:** AM-BRIDGE (P)
Perry CR-1115 From MP 0.320 To 0.326 **Bridge ID:** 097C00007N

FUND	PHASE	2020	2021	2022	2023	2024	2025	2026	Phase Total
BR	D	\$90,000	\$0	\$0	\$0	\$0	\$0	\$0	\$90,000
BR	C	\$180,000	\$0	\$0	\$0	\$0	\$0	\$0	\$180,000
FY TOTAL:		\$270,000	\$0	\$0	\$0	\$0	\$0	\$0	\$270,000

Item#: 10-10006.00 **Parent#:** 10-10006.00 **Length:** 0.02 **Description:** ADDRESS DEFICIENCIES OF HALL OLD HOME PLACE BRIDGE OVER BIG CREEK.
Plan Year: 2018 **Parent Year:** 2018 **Type of Work:** AM-BRIDGE (P)
Perry CR-1083 From MP 0.026 To 0.044 **Bridge ID:** 097C00084N

FUND	PHASE	2020	2021	2022	2023	2024	2025	2026	Phase Total
BR	D	\$60,000	\$0	\$0	\$0	\$0	\$0	\$0	\$60,000
BR	C	\$580,000	\$0	\$0	\$0	\$0	\$0	\$0	\$580,000
FY TOTAL:		\$640,000	\$0	\$0	\$0	\$0	\$0	\$0	\$640,000

Item#: 10-20002.00 **Parent#:** 10-20002.00 **Length:** 1.20 **Description:** ADDRESS PAVEMENT CONDITION OF HAL ROGERS DANIEL BOONE PARKWAY BOTH
Plan Year: 2018 **Parent Year:** 2018 **Type of Work:** AM-PAVEMENT (PKY)(P)
Perry HR-9006 From MP 55.966 To 57.166 **Bridge ID:**

FUND	PHASE	2020	2021	2022	2023	2024	2025	2026	Phase Total
PM	D	\$0	\$0	\$50,000	\$0	\$0	\$0	\$0	\$50,000
PM	C	\$0	\$0	\$500,000	\$0	\$0	\$0	\$0	\$500,000
FY TOTAL:		\$0	\$0	\$550,000	\$0	\$0	\$0	\$0	\$550,000

Item#: 12-147.00 **Parent#:** 12-147.00 **Length:** 2.11 **Description:** MITIGATE OR ELIMINATE ROCKFALL HAZARDS AND IMPROVE ROADWAY FOR BETTER
Plan Year: 2020 **Parent Year:** 2020 **Type of Work:** RECONSTRUCTION
Pike KY-1426 From MP 7.520 To 9.630 **Bridge ID:**

FUND	PHASE	2020	2021	2022	2023	2024	2025	2026	Phase Total
FED	D	\$0	\$0	\$0	\$0	\$1,731,000	\$0	\$0	\$1,731,000
FY TOTAL:		\$0	\$0	\$0	\$0	\$1,731,000	\$0	\$0	\$1,731,000

**KENTUCKY TRANSPORTATION CABINET
SIX YEAR HIGHWAY PLAN
FY - 2020 THRU FY - 2026**

Item#: 12-198.00 **Parent#:** 12-198.00 **Length:** 3.03 **Description:** IMPROVE KY 194 FROM US 119 RAMP NEAR SMITH FARMS BOTTOM (CR 1458) TO NEAR DESKINS BRANCH CULVERT. (18CCR)
Plan Year: 2014 **Parent Year:** 2014
Type of Work: RECONSTRUCTION(O)
Pike: KY-194 **Bridge ID:** From MP 17.951 To 21.000

FUND	PHASE	2020	2021	2022	2023	2024	2025	2026	Phase Total
FED	R	\$0	\$2,100,000	\$0	\$0	\$0	\$0	\$0	\$2,100,000
FED	U	\$0	\$1,560,000	\$0	\$0	\$0	\$0	\$0	\$1,560,000
FED	C	\$0	\$0	\$0	\$5,460,000	\$5,460,000	\$0	\$0	\$10,920,000
FY TOTAL:		\$0	\$3,660,000	\$0	\$5,460,000	\$5,460,000	\$0	\$0	\$14,580,000

Item#: 12-263.67 **Parent#:** 12-263.60 **Length:** 0.33 **Description:** PIKEVILLE TO VA. STATE LINE: IMPROVE US 460/KY 80 FROM DUNLEARY HOLLOW TO KY 80 AT BEAVER CREEK (SECTION 6C) - BRIDGE ONLY.
Plan Year: 2006 **Parent Year:** 2006
Type of Work: RELOCATION
Pike: **Bridge ID:**

FUND	PHASE	2020	2021	2022	2023	2024	2025	2026	Phase Total
FED	C	\$0	\$0	\$0	\$0	\$34,750,000	\$34,750,000	\$0	\$69,500,000
FY TOTAL:		\$0	\$0	\$0	\$0	\$34,750,000	\$34,750,000	\$0	\$69,500,000

Item#: 12-263.69 **Parent#:** 12-263.60 **Length:** 3.68 **Description:** PIKEVILLE TO VA. STATE LINE; US-460/KY-80 FROM KY-195 TO DUNLEARY HOLLOW. (SURFACING FOR SECTIONS 6A & 6B) (2000BOP)(14CCN)
Plan Year: 2012 **Parent Year:** 2012
Type of Work: SURFACE(O)
Pike: **Bridge ID:**

FUND	PHASE	2020	2021	2022	2023	2024	2025	2026	Phase Total
FED	C	\$0	\$0	\$0	\$0	\$0	\$0	\$31,500,000	\$31,500,000
FY TOTAL:		\$0	\$0	\$0	\$0	\$0	\$0	\$31,500,000	\$31,500,000

KENTUCKY TRANSPORTATION CABINET
SIX YEAR HIGHWAY PLAN
FY - 2020 THRU FY - 2026

Item#: 12-346.00 **Parent#:** 12-346.00 **Length:** 0.20 **Description:** IMPROVE SAFETY AND REDUCE CONGESTION AT THE US-460 AND KY-1460 INTERSECTION.
Plan Year: 2018 **Parent Year:** 2018 **Type of Work:** MINOR WIDENING
Pike US-460 From MP 2.570 To 2.770 **Bridge ID:**

FUND	PHASE	2020	2021	2022	2023	2024	2025	2026	Phase Total
FED	D	\$0	\$240,000	\$0	\$0	\$0	\$0	\$0	\$240,000
FED	R	\$0	\$0	\$0	\$400,000	\$0	\$0	\$0	\$400,000
FED	U	\$0	\$0	\$0	\$160,000	\$0	\$0	\$0	\$160,000
FED	C	\$0	\$0	\$0	\$0	\$1,470,000	\$0	\$0	\$1,470,000
FY TOTAL:		\$0	\$240,000	\$0	\$560,000	\$1,470,000	\$0	\$0	\$2,270,000

Item#: 12-1129.00 **Parent#:** 12-1129.00 **Length:** **Description:** PLANNING STUDY TO EVALUATE REPLACING OLD NOLAN TOLL BRIDGE AT KY 292 (MP 12.6) JUST SW OF KY 468 INTERSECTION.
Plan Year: 2020 **Parent Year:** 2020 **Type of Work:** PLANNING
Pike **Bridge ID:**

FUND	PHASE	2020	2021	2022	2023	2024	2025	2026	Phase Total
SPP	D	\$0	\$250,000	\$0	\$0	\$0	\$0	\$0	\$250,000
FY TOTAL:		\$0	\$250,000	\$0	\$0	\$0	\$0	\$0	\$250,000

Item#: 12-4314.00 **Parent#:** 12-4314.00 **Length:** 0.11 **Description:** INSTALL GUARDRAIL ON KY-194 IN PIKE COUNTY
Plan Year: 2020 **Parent Year:** 2020 **Type of Work:** SAF-GUARDRAIL
Pike KY-194 From MP 9.290 To 9.400 **Bridge ID:**

FUND	PHASE	2020	2021	2022	2023	2024	2025	2026	Phase Total
GR	C	\$0	\$0	\$23,000	\$0	\$0	\$0	\$0	\$23,000
FY TOTAL:		\$0	\$0	\$23,000	\$0	\$0	\$0	\$0	\$23,000

Item#: 12-4319.00 **Parent#:** 12-4319.00 **Length:** 0.35 **Description:** INSTALL GUARDRAIL ON KY-194 IN PIKE COUNTY
Plan Year: 2020 **Parent Year:** 2020 **Type of Work:** SAF-GUARDRAIL
Pike KY-194 From MP 71.650 To 72.000 **Bridge ID:**

FUND	PHASE	2020	2021	2022	2023	2024	2025	2026	Phase Total
GR	C	\$0	\$0	\$74,000	\$0	\$0	\$0	\$0	\$74,000
FY TOTAL:		\$0	\$0	\$74,000	\$0	\$0	\$0	\$0	\$74,000

KENTUCKY TRANSPORTATION CABINET
SIX YEAR HIGHWAY PLAN
FY - 2020 THRU FY - 2026

Item#: 12-4350.00 **Parent#:** 12-4350.00 **Length:** **Description:** INSTALL GUARDRAIL ON KY-194 IN PIKE COUNTY
Plan Year: 2020 **Parent Year:** 2020 0.19 **Type of Work:** SAF-GUARDRAIL
Pike KY-194 From MP 51.000 To 51.190 **Bridge ID:**

FUND	PHASE	2020	2021	2022	2023	2024	2025	2026	Phase Total
GR	C	\$0	\$0	\$0	\$41,000	\$0	\$0	\$0	\$41,000
FY TOTAL:		\$0	\$0	\$0	\$41,000	\$0	\$0	\$0	\$41,000

Item#: 12-4351.00 **Parent#:** 12-4351.00 **Length:** **Description:** INSTALL GUARDRAIL ON KY-194 IN PIKE COUNTY
Plan Year: 2020 **Parent Year:** 2020 0.39 **Type of Work:** SAF-GUARDRAIL
Pike KY-194 From MP 56.510 To 56.900 **Bridge ID:**

FUND	PHASE	2020	2021	2022	2023	2024	2025	2026	Phase Total
GR	C	\$0	\$0	\$0	\$83,000	\$0	\$0	\$0	\$83,000
FY TOTAL:		\$0	\$0	\$0	\$83,000	\$0	\$0	\$0	\$83,000

Item#: 12-4352.00 **Parent#:** 12-4352.00 **Length:** **Description:** INSTALL GUARDRAIL ON KY-194 IN PIKE COUNTY
Plan Year: 2020 **Parent Year:** 2020 0.19 **Type of Work:** SAF-GUARDRAIL
Pike KY-194 From MP 69.000 To 69.200 **Bridge ID:**

FUND	PHASE	2020	2021	2022	2023	2024	2025	2026	Phase Total
GR	C	\$0	\$0	\$0	\$44,000	\$0	\$0	\$0	\$44,000
FY TOTAL:		\$0	\$0	\$0	\$44,000	\$0	\$0	\$0	\$44,000

Item#: 12-4353.00 **Parent#:** 12-4353.00 **Length:** **Description:** INSTALL GUARDRAIL ON KY-194 IN PIKE COUNTY
Plan Year: 2020 **Parent Year:** 2020 0.34 **Type of Work:** SAF-GUARDRAIL
Pike KY-194 From MP 69.660 To 70.000 **Bridge ID:**

FUND	PHASE	2020	2021	2022	2023	2024	2025	2026	Phase Total
GR	C	\$0	\$0	\$0	\$72,000	\$0	\$0	\$0	\$72,000
FY TOTAL:		\$0	\$0	\$0	\$72,000	\$0	\$0	\$0	\$72,000

Item#: 12-4363.00 **Parent#:** 12-4363.00 **Length:** **Description:** INSTALL GUARDRAIL ON KY-122 IN PIKE COUNTY
Plan Year: 2020 **Parent Year:** 2020 0.15 **Type of Work:** SAF-GUARDRAIL
Pike KY-122 From MP 8.000 To 8.150 **Bridge ID:**

FUND	PHASE	2020	2021	2022	2023	2024	2025	2026	Phase Total
GR	C	\$0	\$0	\$0	\$0	\$34,000	\$0	\$0	\$34,000
FY TOTAL:		\$0	\$0	\$0	\$0	\$34,000	\$0	\$0	\$34,000

**KENTUCKY TRANSPORTATION CABINET
SIX YEAR HIGHWAY PLAN
FY - 2020 THRU FY - 2026**

Item#: 12-4364.00 **Parent#:** 12-4364.00 **Length:** **Description:** INSTALL GUARDRAIL ON KY-194 IN PIKE COUNTY
Plan Year: 2020 **Parent Year:** 2020 0.22 **Type of Work:** SAF-GUARDRAIL
Pike KY-194 From MP 62.430 To 62.650 **Bridge ID:**

FUND	PHASE	2020	2021	2022	2023	2024	2025	2026	Phase Total
GR	C	\$0	\$0	\$0	\$0	\$45,000	\$0	\$0	\$45,000
FY TOTAL:		\$0	\$0	\$0	\$0	\$45,000	\$0	\$0	\$45,000

Item#: 12-4365.00 **Parent#:** 12-4365.00 **Length:** **Description:** INSTALL GUARDRAIL ON KY-194 IN PIKE COUNTY
Plan Year: 2020 **Parent Year:** 2020 0.20 **Type of Work:** SAF-GUARDRAIL
Pike KY-194 From MP 70.800 To 71.000 **Bridge ID:**

FUND	PHASE	2020	2021	2022	2023	2024	2025	2026	Phase Total
GR	C	\$0	\$0	\$0	\$0	\$43,000	\$0	\$0	\$43,000
FY TOTAL:		\$0	\$0	\$0	\$0	\$43,000	\$0	\$0	\$43,000

Item#: 12-4366.00 **Parent#:** 12-4366.00 **Length:** **Description:** INSTALL GUARDRAIL ON KY-194 IN PIKE COUNTY
Plan Year: 2020 **Parent Year:** 2020 0.17 **Type of Work:** SAF-GUARDRAIL
Pike KY-194 From MP 72.000 To 72.170 **Bridge ID:**

FUND	PHASE	2020	2021	2022	2023	2024	2025	2026	Phase Total
GR	C	\$0	\$0	\$0	\$0	\$36,000	\$0	\$0	\$36,000
FY TOTAL:		\$0	\$0	\$0	\$0	\$36,000	\$0	\$0	\$36,000

Item#: 12-4367.00 **Parent#:** 12-4367.00 **Length:** **Description:** INSTALL GUARDRAIL ON KY-194 IN PIKE COUNTY
Plan Year: 2020 **Parent Year:** 2020 0.32 **Type of Work:** SAF-GUARDRAIL
Pike KY-194 From MP 72.170 To 72.500 **Bridge ID:**

FUND	PHASE	2020	2021	2022	2023	2024	2025	2026	Phase Total
GR	C	\$0	\$0	\$0	\$0	\$70,000	\$0	\$0	\$70,000
FY TOTAL:		\$0	\$0	\$0	\$0	\$70,000	\$0	\$0	\$70,000

Item#: 12-4368.00 **Parent#:** 12-4368.00 **Length:** **Description:** INSTALL GUARDRAIL ON KY-194 IN PIKE COUNTY
Plan Year: 2020 **Parent Year:** 2020 0.30 **Type of Work:** SAF-GUARDRAIL
Pike KY-194 From MP 72.500 To 72.810 **Bridge ID:**

FUND	PHASE	2020	2021	2022	2023	2024	2025	2026	Phase Total
GR	C	\$0	\$0	\$0	\$0	\$68,000	\$0	\$0	\$68,000
FY TOTAL:		\$0	\$0	\$0	\$0	\$68,000	\$0	\$0	\$68,000

KENTUCKY TRANSPORTATION CABINET
SIX YEAR HIGHWAY PLAN
FY - 2020 THRU FY - 2026

Item#: 12-4369.00 **Parent#:** 12-4369.00 **Length:** **Description:** INSTALL GUARDRAIL ON KY-611 IN PIKE COUNTY
Plan Year: 2020 **Parent Year:** 2020 0.56 **Type of Work:** SAF-GUARDRAIL
Pike KY-611 From MP 2.620 To 3.190 **Bridge ID:**

FUND	PHASE	2020	2021	2022	2023	2024	2025	2026	Phase Total
GR	C	\$0	\$0	\$0	\$0	\$121,000	\$0	\$0	\$121,000
FY TOTAL:		\$0	\$0	\$0	\$0	\$121,000	\$0	\$0	\$121,000

Item#: 12-4370.00 **Parent#:** 12-4370.00 **Length:** **Description:** INSTALL GUARDRAIL ON KY-611 IN PIKE COUNTY
Plan Year: 2020 **Parent Year:** 2020 0.43 **Type of Work:** SAF-GUARDRAIL
Pike KY-611 From MP 3.200 To 3.630 **Bridge ID:**

FUND	PHASE	2020	2021	2022	2023	2024	2025	2026	Phase Total
GR	C	\$0	\$0	\$0	\$0	\$90,000	\$0	\$0	\$90,000
FY TOTAL:		\$0	\$0	\$0	\$0	\$90,000	\$0	\$0	\$90,000

Item#: 12-4382.00 **Parent#:** 12-4382.00 **Length:** **Description:** INSTALL GUARDRAIL ON KY-1426 IN PIKE COUNTY
Plan Year: 2020 **Parent Year:** 2020 0.22 **Type of Work:** SAF-GUARDRAIL
Pike KY-1426 From MP 15.390 To 15.630 **Bridge ID:**

FUND	PHASE	2020	2021	2022	2023	2024	2025	2026	Phase Total
GR	C	\$0	\$51,000	\$0	\$0	\$0	\$0	\$0	\$51,000
FY TOTAL:		\$0	\$51,000	\$0	\$0	\$0	\$0	\$0	\$51,000

Item#: 12-4383.00 **Parent#:** 12-4383.00 **Length:** **Description:** INSTALL GUARDRAIL ON KY-122 IN PIKE COUNTY
Plan Year: 2020 **Parent Year:** 2020 0.11 **Type of Work:** SAF-GUARDRAIL
Pike KY-122 From MP 10.480 To 10.590 **Bridge ID:**

FUND	PHASE	2020	2021	2022	2023	2024	2025	2026	Phase Total
GR	C	\$0	\$0	\$0	\$0	\$24,000	\$0	\$0	\$24,000
FY TOTAL:		\$0	\$0	\$0	\$0	\$24,000	\$0	\$0	\$24,000

Item#: 12-4384.00 **Parent#:** 12-4384.00 **Length:** **Description:** INSTALL GUARDRAIL ON KY-1441 IN PIKE COUNTY
Plan Year: 2020 **Parent Year:** 2020 0.62 **Type of Work:** SAF-GUARDRAIL
Pike KY-1441 From MP 10.600 To 11.220 **Bridge ID:**

FUND	PHASE	2020	2021	2022	2023	2024	2025	2026	Phase Total
GR	C	\$0	\$0	\$0	\$0	\$131,000	\$0	\$0	\$131,000
FY TOTAL:		\$0	\$0	\$0	\$0	\$131,000	\$0	\$0	\$131,000

KENTUCKY TRANSPORTATION CABINET
SIX YEAR HIGHWAY PLAN
FY - 2020 THRU FY - 2026

Item#: 12-4410.00 **Parent#:** 12-4410.00 **Length:** **Description:** INSTALL GUARDRAIL ON KY-1056 IN PIKE COUNTY
Plan Year: 2020 **Parent Year:** 2020 0.30 **Type of Work:** SAF-GUARDRAIL
Pike KY-1056 From MP 9.130 To 9.420 **Bridge ID:**

FUND	PHASE	2020	2021	2022	2023	2024	2025	2026	Phase Total
GR	C	\$0	\$0	\$0	\$0	\$0	\$62,000	\$0	\$62,000
FY TOTAL:		\$0	\$0	\$0	\$0	\$0	\$62,000	\$0	\$62,000

Item#: 12-4411.00 **Parent#:** 12-4411.00 **Length:** **Description:** INSTALL GUARDRAIL ON KY-1469 IN PIKE COUNTY
Plan Year: 2020 **Parent Year:** 2020 0.20 **Type of Work:** SAF-GUARDRAIL
Pike KY-1469 From MP 6.430 To 6.650 **Bridge ID:**

FUND	PHASE	2020	2021	2022	2023	2024	2025	2026	Phase Total
GR	C	\$0	\$0	\$0	\$0	\$0	\$48,000	\$0	\$48,000
FY TOTAL:		\$0	\$0	\$0	\$0	\$0	\$48,000	\$0	\$48,000

Item#: 12-4412.00 **Parent#:** 12-4412.00 **Length:** **Description:** INSTALL GUARDRAIL ON KY-1469 IN PIKE COUNTY
Plan Year: 2020 **Parent Year:** 2020 0.28 **Type of Work:** SAF-GUARDRAIL
Pike KY-1469 From MP 6.700 To 6.970 **Bridge ID:**

FUND	PHASE	2020	2021	2022	2023	2024	2025	2026	Phase Total
GR	C	\$0	\$0	\$0	\$0	\$0	\$58,000	\$0	\$58,000
FY TOTAL:		\$0	\$0	\$0	\$0	\$0	\$58,000	\$0	\$58,000

Item#: 12-4413.00 **Parent#:** 12-4413.00 **Length:** **Description:** INSTALL GUARDRAIL ON KY-1499 IN PIKE COUNTY
Plan Year: 2020 **Parent Year:** 2020 0.68 **Type of Work:** SAF-GUARDRAIL
Pike KY-1499 From MP 4.000 To 4.680 **Bridge ID:**

FUND	PHASE	2020	2021	2022	2023	2024	2025	2026	Phase Total
GR	C	\$0	\$0	\$0	\$0	\$0	\$144,000	\$0	\$144,000
FY TOTAL:		\$0	\$0	\$0	\$0	\$0	\$144,000	\$0	\$144,000

Item#: 12-4414.00 **Parent#:** 12-4414.00 **Length:** **Description:** INSTALL GUARDRAIL ON KY-194 IN PIKE COUNTY
Plan Year: 2020 **Parent Year:** 2020 0.49 **Type of Work:** SAF-GUARDRAIL
Pike KY-194 From MP 57.000 To 57.500 **Bridge ID:**

FUND	PHASE	2020	2021	2022	2023	2024	2025	2026	Phase Total
GR	C	\$0	\$0	\$0	\$0	\$0	\$106,000	\$0	\$106,000
FY TOTAL:		\$0	\$0	\$0	\$0	\$0	\$106,000	\$0	\$106,000

KENTUCKY TRANSPORTATION CABINET
SIX YEAR HIGHWAY PLAN
FY - 2020 THRU FY - 2026

Item#: 12-4415.00 **Parent#:** 12-4415.00 **Length:** **Description:** INSTALL GUARDRAIL ON KY-197 IN PIKE COUNTY
Plan Year: 2020 **Parent Year:** 2020 0.45 **Type of Work:** SAF-GUARDRAIL
Pike KY-197 From MP 1.030 To 1.480 **Bridge ID:**

FUND	PHASE	2020	2021	2022	2023	2024	2025	2026	Phase Total
GR	C	\$0	\$0	\$0	\$0	\$0	\$96,000	\$0	\$96,000
FY TOTAL:		\$0	\$0	\$0	\$0	\$0	\$96,000	\$0	\$96,000

Item#: 12-4416.00 **Parent#:** 12-4416.00 **Length:** **Description:** INSTALL GUARDRAIL ON KY-197 IN PIKE COUNTY
Plan Year: 2020 **Parent Year:** 2020 0.24 **Type of Work:** SAF-GUARDRAIL
Pike KY-197 From MP 1.510 To 1.750 **Bridge ID:**

FUND	PHASE	2020	2021	2022	2023	2024	2025	2026	Phase Total
GR	C	\$0	\$0	\$0	\$0	\$0	\$51,000	\$0	\$51,000
FY TOTAL:		\$0	\$0	\$0	\$0	\$0	\$51,000	\$0	\$51,000

Item#: 12-4417.00 **Parent#:** 12-4417.00 **Length:** **Description:** INSTALL GUARDRAIL ON KY-197 IN PIKE COUNTY
Plan Year: 2020 **Parent Year:** 2020 0.25 **Type of Work:** SAF-GUARDRAIL
Pike KY-197 From MP 2.040 To 2.290 **Bridge ID:**

FUND	PHASE	2020	2021	2022	2023	2024	2025	2026	Phase Total
GR	C	\$0	\$0	\$0	\$0	\$0	\$53,000	\$0	\$53,000
FY TOTAL:		\$0	\$0	\$0	\$0	\$0	\$53,000	\$0	\$53,000

Item#: 12-4418.00 **Parent#:** 12-4418.00 **Length:** **Description:** INSTALL GUARDRAIL ON KY-197 IN PIKE COUNTY
Plan Year: 2020 **Parent Year:** 2020 0.38 **Type of Work:** SAF-GUARDRAIL
Pike KY-197 From MP 2.340 To 2.720 **Bridge ID:**

FUND	PHASE	2020	2021	2022	2023	2024	2025	2026	Phase Total
GR	C	\$0	\$0	\$0	\$0	\$0	\$80,000	\$0	\$80,000
FY TOTAL:		\$0	\$0	\$0	\$0	\$0	\$80,000	\$0	\$80,000

Item#: 12-4419.00 **Parent#:** 12-4419.00 **Length:** **Description:** INSTALL GUARDRAIL ON KY-197 IN PIKE COUNTY
Plan Year: 2020 **Parent Year:** 2020 0.07 **Type of Work:** SAF-GUARDRAIL
Pike KY-197 From MP 2.720 To 2.790 **Bridge ID:**

FUND	PHASE	2020	2021	2022	2023	2024	2025	2026	Phase Total
GR	C	\$0	\$0	\$0	\$0	\$0	\$16,000	\$0	\$16,000
FY TOTAL:		\$0	\$0	\$0	\$0	\$0	\$16,000	\$0	\$16,000

KENTUCKY TRANSPORTATION CABINET
SIX YEAR HIGHWAY PLAN
FY - 2020 THRU FY - 2026

Item#: 12-4421.00 **Parent#:** 12-4421.00 **Length:** Description: INSTALL GUARDRAIL ON KY-197 IN PIKE COUNTY
Plan Year: 2020 **Parent Year:** 2020 **Length:** 0.18 **Type of Work:** SAF-GUARDRAIL
Pike KY-197 From MP 4.070 To 4.250 **Bridge ID:**

FUND	PHASE	2020	2021	2022	2023	2024	2025	2026	Phase Total
GR	C	\$0	\$0	\$0	\$0	\$0	\$38,000	\$0	\$38,000
FY TOTAL:		\$0	\$0	\$0	\$0	\$0	\$38,000	\$0	\$38,000

Item#: 12-4455.00 **Parent#:** 12-4455.00 **Length:** Description: INSTALL GUARDRAIL ON KY-122 IN PIKE COUNTY
Plan Year: 2020 **Parent Year:** 2020 **Length:** 0.15 **Type of Work:** SAF-GUARDRAIL
Pike KY-122 From MP 14.270 To 14.420 **Bridge ID:**

FUND	PHASE	2020	2021	2022	2023	2024	2025	2026	Phase Total
GR	C	\$0	\$0	\$0	\$0	\$0	\$0	\$32,000	\$32,000
FY TOTAL:		\$0	\$0	\$0	\$0	\$0	\$0	\$32,000	\$32,000

Item#: 12-4456.00 **Parent#:** 12-4456.00 **Length:** Description: INSTALL GUARDRAIL ON KY-122 IN PIKE COUNTY
Plan Year: 2020 **Parent Year:** 2020 **Length:** 0.44 **Type of Work:** SAF-GUARDRAIL
Pike KY-122 From MP 14.490 To 14.930 **Bridge ID:**

FUND	PHASE	2020	2021	2022	2023	2024	2025	2026	Phase Total
GR	C	\$0	\$0	\$0	\$0	\$0	\$0	\$93,000	\$93,000
FY TOTAL:		\$0	\$0	\$0	\$0	\$0	\$0	\$93,000	\$93,000

Item#: 12-4457.00 **Parent#:** 12-4457.00 **Length:** Description: INSTALL GUARDRAIL ON KY-1469 IN PIKE COUNTY
Plan Year: 2020 **Parent Year:** 2020 **Length:** 0.17 **Type of Work:** SAF-GUARDRAIL
Pike KY-1469 From MP 7.140 To 7.310 **Bridge ID:**

FUND	PHASE	2020	2021	2022	2023	2024	2025	2026	Phase Total
GR	C	\$0	\$0	\$0	\$0	\$0	\$0	\$36,000	\$36,000
FY TOTAL:		\$0	\$0	\$0	\$0	\$0	\$0	\$36,000	\$36,000

Item#: 12-4458.00 **Parent#:** 12-4458.00 **Length:** Description: INSTALL GUARDRAIL ON KY-1469 IN PIKE COUNTY
Plan Year: 2020 **Parent Year:** 2020 **Length:** 0.11 **Type of Work:** SAF-GUARDRAIL
Pike KY-1469 From MP 7.440 To 7.550 **Bridge ID:**

FUND	PHASE	2020	2021	2022	2023	2024	2025	2026	Phase Total
GR	C	\$0	\$0	\$0	\$0	\$0	\$0	\$22,000	\$22,000
FY TOTAL:		\$0	\$0	\$0	\$0	\$0	\$0	\$22,000	\$22,000

**KENTUCKY TRANSPORTATION CABINET
SIX YEAR HIGHWAY PLAN
FY - 2020 THRU FY - 2026**

Item#: 12-4459.00 **Parent#:** 12-4459.00 **Length:** **Description:** INSTALL GUARDRAIL ON KY-1499 IN PIKE COUNTY
Plan Year: 2020 **Parent Year:** 2020 0.21 **Type of Work:** SAF-GUARDRAIL
Pike KY-1499 From MP 2.140 To 2.350 **Bridge ID:**

FUND	PHASE	2020	2021	2022	2023	2024	2025	2026	Phase Total
GR	C	\$0	\$0	\$0	\$0	\$0	\$0	\$45,000	\$45,000
FY TOTAL:		\$0	\$0	\$0	\$0	\$0	\$0	\$45,000	\$45,000

Item#: 12-4460.00 **Parent#:** 12-4460.00 **Length:** **Description:** INSTALL GUARDRAIL ON KY-194 IN PIKE COUNTY
Plan Year: 2020 **Parent Year:** 2020 0.18 **Type of Work:** SAF-GUARDRAIL
Pike KY-194 From MP 9.110 To 9.290 **Bridge ID:**

FUND	PHASE	2020	2021	2022	2023	2024	2025	2026	Phase Total
GR	C	\$0	\$0	\$0	\$0	\$0	\$0	\$39,000	\$39,000
FY TOTAL:		\$0	\$0	\$0	\$0	\$0	\$0	\$39,000	\$39,000

Item#: 12-4461.00 **Parent#:** 12-4461.00 **Length:** **Description:** INSTALL GUARDRAIL ON KY-194 IN PIKE COUNTY
Plan Year: 2020 **Parent Year:** 2020 0.05 **Type of Work:** SAF-GUARDRAIL
Pike KY-194 From MP 9.950 To 10.000 **Bridge ID:**

FUND	PHASE	2020	2021	2022	2023	2024	2025	2026	Phase Total
GR	C	\$0	\$0	\$0	\$0	\$0	\$0	\$11,000	\$11,000
FY TOTAL:		\$0	\$0	\$0	\$0	\$0	\$0	\$11,000	\$11,000

Item#: 12-4462.00 **Parent#:** 12-4462.00 **Length:** **Description:** INSTALL GUARDRAIL ON KY-194 IN PIKE COUNTY
Plan Year: 2020 **Parent Year:** 2020 0.08 **Type of Work:** SAF-GUARDRAIL
Pike KY-194 From MP 52.630 To 52.710 **Bridge ID:**

FUND	PHASE	2020	2021	2022	2023	2024	2025	2026	Phase Total
GR	C	\$0	\$0	\$0	\$0	\$0	\$0	\$17,000	\$17,000
FY TOTAL:		\$0	\$0	\$0	\$0	\$0	\$0	\$17,000	\$17,000

Item#: 12-4463.00 **Parent#:** 12-4463.00 **Length:** **Description:** INSTALL GUARDRAIL ON KY-610 IN PIKE COUNTY
Plan Year: 2020 **Parent Year:** 2020 0.28 **Type of Work:** SAF-GUARDRAIL
Pike KY-610 From MP 4.000 To 4.280 **Bridge ID:**

FUND	PHASE	2020	2021	2022	2023	2024	2025	2026	Phase Total
GR	C	\$0	\$0	\$0	\$0	\$0	\$0	\$60,000	\$60,000
FY TOTAL:		\$0	\$0	\$0	\$0	\$0	\$0	\$60,000	\$60,000

**KENTUCKY TRANSPORTATION CABINET
SIX YEAR HIGHWAY PLAN
FY - 2020 THRU FY - 2026**

Item#: 10-150.00 **Parent#:** 10-150.00 **Length:** 0.50 **Description:** RECONSTRUCT ROADWAY OUT OF FLOODWAY/FLOODWAY IN ORDER TO ELIMINATE EMERGENCY MOUNTAIN PARKWAY ACCESS.
Plan Year: 2020 **Parent Year:** 2020
Powell CR-1316 From MP 0.070 To 0.570 **Type of Work:** RECONSTRUCTION
Bridge ID:

FUND	PHASE	2020	2021	2022	2023	2024	2025	2026	Phase Total
FED	D	\$0	\$541,000	\$0	\$0	\$0	\$0	\$0	\$541,000
FED	R	\$0	\$0	\$110,000	\$0	\$0	\$0	\$0	\$110,000
FED	U	\$0	\$0	\$108,000	\$0	\$0	\$0	\$0	\$108,000
FED	C	\$0	\$0	\$0	\$0	\$3,150,000	\$0	\$0	\$3,150,000
FY TOTAL:		\$0	\$541,000	\$218,000	\$0	\$3,150,000	\$0	\$0	\$3,909,000

Item#: 10-163.10 **Parent#:** 10-163.00 **Length:** 1.41 **Description:** IMPROVE SAFETY AND UPGRADE GEOMETRICS, AND ADDRESS CAPACITY ISSUES FOR KY 213 FROM KY 11 TO KY 615, INCLUDES BRIDGE OVER RED RIVER. (PRIORITY SECTION 1)
Plan Year: 2020 **Parent Year:** 2020
Powell KY-213 From MP 7.595 To 9.000 **Type of Work:** SAFETY
Bridge ID:

FUND	PHASE	2020	2021	2022	2023	2024	2025	2026	Phase Total
FED	C	\$0	\$0	\$0	\$0	\$0	\$10,130,000	\$5,790,000	\$15,920,000
FY TOTAL:		\$0	\$0	\$0	\$0	\$0	\$10,130,000	\$5,790,000	\$15,920,000

Item#: 10-211.00 **Parent#:** 10-211.00 **Length:** 0.38 **Description:** IMPROVE FLOODING ISSUES ON KY-2026 FROM KY-11 TO THE RED RIVER IN CLAY CITY.
Plan Year: 2018 **Parent Year:** 2018
Powell KY-2026 From MP 0.000 To 0.381 **Type of Work:** RECONSTRUCTION
Bridge ID:

FUND	PHASE	2020	2021	2022	2023	2024	2025	2026	Phase Total
FED	C	\$0	\$0	\$0	\$1,100,000	\$0	\$0	\$0	\$1,100,000
FY TOTAL:		\$0	\$0	\$0	\$1,100,000	\$0	\$0	\$0	\$1,100,000

Item#: 10-4318.00 **Parent#:** 10-4318.00 **Length:** 0.15 **Description:** INSTALL GUARDRAIL ON KY-82 IN POWELL COUNTY
Plan Year: 2020 **Parent Year:** 2020
Powell KY-82 From MP 1.000 To 1.150 **Type of Work:** SAF-GUARDRAIL
Bridge ID:

FUND	PHASE	2020	2021	2022	2023	2024	2025	2026	Phase Total
GR	C	\$0	\$0	\$0	\$0	\$0	\$0	\$32,000	\$32,000
FY TOTAL:		\$0	\$0	\$0	\$0	\$0	\$0	\$32,000	\$32,000

**KENTUCKY TRANSPORTATION CABINET
SIX YEAR HIGHWAY PLAN
FY - 2020 THRU FY - 2026**

Item#: 10-10008.00 **Parent#:** 10-10008.00 **Length:** **Description:** ADDRESS DEFICIENCIES OF KY-2026 BRIDGE OVER RED RIVER. (099B00090N)
Plan Year: 2018 **Parent Year:** 2018 0.03 **Type of Work:** AM-BRIDGE (P)
Powell KY-2026 From MP 0.381 To 0.411 **Bridge ID:** 099B00090N

FUND	PHASE	2020	2021	2022	2023	2024	2025	2026	Phase Total
BR	D	\$210,000	\$0	\$0	\$0	\$0	\$0	\$0	\$210,000
BR	C	\$1,120,000	\$0	\$0	\$0	\$0	\$0	\$0	\$1,120,000
FY TOTAL:		\$1,330,000	\$0	\$0	\$0	\$0	\$0	\$0	\$1,330,000

Item#: 10-20004.00 **Parent#:** 10-20004.00 **Length:** **Description:** ADDRESS PAVEMENT CONDITION OF BERT T. COMBS MOUNTAIN PARKWAY BOTH
Plan Year: 2018 **Parent Year:** 2018 7.24 **Type of Work:** AM-PAVEMENT (PRI)(P)
Powell KY-9000 From MP 11.910 To 19.150 **Bridge ID:**

FUND	PHASE	2020	2021	2022	2023	2024	2025	2026	Phase Total
PM	D	\$0	\$0	\$0	\$0	\$580,000	\$0	\$0	\$580,000
PM	C	\$0	\$0	\$0	\$0	\$0	\$2,900,000	\$0	\$2,900,000
FY TOTAL:		\$0	\$0	\$0	\$0	\$580,000	\$2,900,000	\$0	\$3,480,000

Item#: 10-20005.00 **Parent#:** 10-20005.00 **Length:** **Description:** ADDRESS PAVEMENT CONDITION OF BERT T. COMBS MOUNTAIN PARKWAY BOTH
Plan Year: 2018 **Parent Year:** 2018 3.16 **Type of Work:** AM-PAVEMENT (PRI)(P)
Powell KY-9000 From MP 19.150 To 22.307 **Bridge ID:**

FUND	PHASE	2020	2021	2022	2023	2024	2025	2026	Phase Total
PM	D	\$0	\$0	\$0	\$0	\$250,000	\$0	\$0	\$250,000
PM	C	\$0	\$0	\$0	\$0	\$0	\$2,500,000	\$0	\$2,500,000
FY TOTAL:		\$0	\$0	\$0	\$0	\$250,000	\$2,500,000	\$0	\$2,750,000

Item#: 10-20008.00 **Parent#:** 10-20008.00 **Length:** **Description:** ADDRESS PAVEMENT CONDITION OF BERT T. COMBS MOUNTAIN PARKWAY BOTH
Plan Year: 2018 **Parent Year:** 2018 3.19 **Type of Work:** AM-PAVEMENT (PRI)(P)
Powell KY-9000 From MP 32.788 To 36.000 **Bridge ID:**

FUND	PHASE	2020	2021	2022	2023	2024	2025	2026	Phase Total
PM	D	\$0	\$0	\$0	\$0	\$0	\$0	\$275,000	\$275,000
PM	C	\$0	\$0	\$0	\$0	\$0	\$0	\$2,750,000	\$2,750,000
FY TOTAL:		\$0	\$0	\$0	\$0	\$0	\$0	\$3,025,000	\$3,025,000

KENTUCKY TRANSPORTATION CABINET
SIX YEAR HIGHWAY PLAN
FY - 2020 THRU FY - 2026

Item#: 8-59.25 **Parent#:** 8-59.10 **Length:** **Description:** IMPROVE KY-461 FROM KY-80 TO BUCK CREEK BRIDGE, INCLUDING INTERCHANGE AT
Plan Year: 2018 **Parent Year:** 2018 3.91 **Type of Work:** KY-80. (BUILD PROJECT)
Pulaski KY-461 From MP 0.000 To 3.879 **Bridge ID:** MAJOR WIDENING

FUND	PHASE	2020	2021	2022	2023	2024	2025	2026	Phase Total
FED	C	\$0	\$7,000,000	\$16,346,000	\$0	\$0	\$0	\$0	\$23,346,000
FY TOTAL:		\$0	\$7,000,000	\$16,346,000	\$0	\$0	\$0	\$0	\$23,346,000

Item#: 8-169.00 **Parent#:** 8-169.00 **Length:** **Description:** IMPROVE SAFETY AND MOBILITY ALONG KY 39 BETWEEN KY 80 AND OAK LEAF LANE.
Plan Year: 2020 **Parent Year:** 2020 0.85 **Type of Work:** RECONSTRUCTION
Pulaski KY-39 From MP 0.280 To 1.130 **Bridge ID:**

FUND	PHASE	2020	2021	2022	2023	2024	2025	2026	Phase Total
FED	D	\$0	\$0	\$0	\$0	\$0	\$0	\$478,000	\$478,000
FY TOTAL:		\$0	\$0	\$0	\$0	\$0	\$0	\$478,000	\$478,000

Item#: 8-4310.00 **Parent#:** 8-4310.00 **Length:** **Description:** INSTALL GUARDRAIL ON KY-196 IN PULASKI COUNTY
Plan Year: 2020 **Parent Year:** 2020 0.17 **Type of Work:** SAF-GUARDRAIL
Pulaski KY-196 From MP 2.920 To 3.090 **Bridge ID:**

FUND	PHASE	2020	2021	2022	2023	2024	2025	2026	Phase Total
GR	C	\$0	\$0	\$35,000	\$0	\$0	\$0	\$0	\$35,000
FY TOTAL:		\$0	\$0	\$35,000	\$0	\$0	\$0	\$0	\$35,000

Item#: 8-4312.00 **Parent#:** 8-4312.00 **Length:** **Description:** INSTALL GUARDRAIL ON KY-804 IN PULASKI COUNTY
Plan Year: 2020 **Parent Year:** 2020 0.25 **Type of Work:** SAF-GUARDRAIL
Pulaski KY-804 From MP 2.550 To 2.800 **Bridge ID:**

FUND	PHASE	2020	2021	2022	2023	2024	2025	2026	Phase Total
GR	C	\$0	\$0	\$0	\$53,000	\$0	\$0	\$0	\$53,000
FY TOTAL:		\$0	\$0	\$0	\$53,000	\$0	\$0	\$0	\$53,000

Item#: 8-4313.00 **Parent#:** 8-4313.00 **Length:** **Description:** INSTALL GUARDRAIL ON KY-769 IN PULASKI COUNTY
Plan Year: 2020 **Parent Year:** 2020 0.07 **Type of Work:** SAF-GUARDRAIL
Pulaski KY-769 From MP 8.730 To 8.800 **Bridge ID:**

FUND	PHASE	2020	2021	2022	2023	2024	2025	2026	Phase Total
GR	C	\$0	\$0	\$0	\$0	\$14,000	\$0	\$0	\$14,000
FY TOTAL:		\$0	\$0	\$0	\$0	\$14,000	\$0	\$0	\$14,000

**KENTUCKY TRANSPORTATION CABINET
SIX YEAR HIGHWAY PLAN
FY - 2020 THRU FY - 2026**

Item#: 8-4316.00 **Parent#:** 8-4316.00 **Length:** Description: INSTALL GUARDRAIL ON KY-1247 IN PULASKI COUNTY
Plan Year: 2020 **Parent Year:** 2020 0.06 **Type of Work:** SAF-GUARDRAIL
Pulaski KY-1247 From MP 5.980 To 6.040 **Bridge ID:**

FUND	PHASE	2020	2021	2022	2023	2024	2025	2026	Phase Total
GR	C	\$0	\$0	\$0	\$0	\$0	\$15,000	\$0	\$15,000
FY TOTAL:		\$0	\$0	\$0	\$0	\$0	\$15,000	\$0	\$15,000

Item#: 8-4324.00 **Parent#:** 8-4324.00 **Length:** Description: INSTALL GUARDRAIL ON KY-761 IN PULASKI COUNTY
Plan Year: 2020 **Parent Year:** 2020 0.32 **Type of Work:** SAF-GUARDRAIL
Pulaski KY-761 From MP 4.890 To 5.210 **Bridge ID:**

FUND	PHASE	2020	2021	2022	2023	2024	2025	2026	Phase Total
GR	C	\$0	\$69,000	\$0	\$0	\$0	\$0	\$0	\$69,000
FY TOTAL:		\$0	\$69,000	\$0	\$0	\$0	\$0	\$0	\$69,000

Item#: 8-9010.00 **Parent#:** 99-352.13 **Length:** Description: IMPROVE SAFETY AT THE KY 635 RAILROAD CROSSING AT SCIENCE HILL, KENTUCKY IN
Plan Year: 2018 **Parent Year:** 2018 1.28 **Type of Work:** SAFETY-RR SEPARATN(P)
Pulaski KY-635 From MP 6.900 To 8.186 **Bridge ID:**

FUND	PHASE	2020	2021	2022	2023	2024	2025	2026	Phase Total
FED	R	\$1,800,000	\$0	\$0	\$0	\$0	\$0	\$0	\$1,800,000
FED	U	\$1,300,000	\$0	\$0	\$0	\$0	\$0	\$0	\$1,300,000
FED	C	\$0	\$0	\$6,500,000	\$0	\$0	\$0	\$0	\$6,500,000
FY TOTAL:		\$3,100,000	\$0	\$6,500,000	\$0	\$0	\$0	\$0	\$9,600,000

Item#: 6-8711.00 **Parent#:** 6-8711.00 **Length:** Description: IMPROVE CURVE ON KY 616 AND IMPROVE ROADWAY FROM THE NEW ROBERTSON
Plan Year: 2012 **Parent Year:** 2012 0.20 **Type of Work:** RECONSTRUCTION(O)
Robertson KY-616 From MP 6.300 To 6.503 **Bridge ID:**

FUND	PHASE	2020	2021	2022	2023	2024	2025	2026	Phase Total
SPP	R	\$0	\$0	\$0	\$270,000	\$0	\$0	\$0	\$270,000
SPP	U	\$0	\$0	\$0	\$210,000	\$0	\$0	\$0	\$210,000
SPP	C	\$0	\$0	\$0	\$0	\$2,710,000	\$0	\$0	\$2,710,000
FY TOTAL:		\$0	\$0	\$0	\$480,000	\$2,710,000	\$0	\$0	\$3,190,000

KENTUCKY TRANSPORTATION CABINET
SIX YEAR HIGHWAY PLAN
FY - 2020 THRU FY - 2026

Item#: 6-20053.00 **Parent#:** 6-20053.00 **Length:** **Description:** ADDRESS PAVEMENT CONDITION ON US-62 FROM MILEPOINT 5.026 TO MILEPOINT 11.00
Plan Year: 2018 **Parent Year:** 2018 5.99 **Type of Work:** AM-PAVEMENT
Robertson US-62 From MP 5.026 To 11.000 **Bridge ID:**

FUND	PHASE	2020	2021	2022	2023	2024	2025	2026	Phase Total
PM	C	\$0	\$0	\$0	\$500,000	\$0	\$0	\$0	\$500,000
FY TOTAL:		\$0	\$0	\$0	\$500,000	\$0	\$0	\$0	\$500,000

Item#: 8-4314.00 **Parent#:** 8-4314.00 **Length:** **Description:** INSTALL GUARDRAIL ON KY-1229 IN ROCKCASTLE COUNTY
Plan Year: 2020 **Parent Year:** 2020 0.47 **Type of Work:** SAF-GUARDRAIL
Rockcastle KY-1229 From MP 1.580 To 2.060 **Bridge ID:**

FUND	PHASE	2020	2021	2022	2023	2024	2025	2026	Phase Total
GR	C	\$0	\$0	\$0	\$0	\$102,000	\$0	\$0	\$102,000
FY TOTAL:		\$0	\$0	\$0	\$0	\$102,000	\$0	\$0	\$102,000

Item#: 8-8952.00 **Parent#:** 8-8952.00 **Length:** **Description:** IMPROVE KY-461 FROM US-150 TO THE EXISTING FOUR LANE APPROACH AT US-25.
Plan Year: 2016 **Parent Year:** 2016 2.41 **Type of Work:** RECONSTRUCTION
Rockcastle KY-461 From MP 7.000 To 9.404 **Bridge ID:**

FUND	PHASE	2020	2021	2022	2023	2024	2025	2026	Phase Total
FED	C	\$0	\$0	\$0	\$0	\$0	\$6,450,000	\$9,000,000	\$15,450,000
FY TOTAL:		\$0	\$0	\$0	\$0	\$0	\$6,450,000	\$9,000,000	\$15,450,000

Item#: 8-20005.00 **Parent#:** 8-20005.00 **Length:** **Description:** ADDRESS PAVEMENT CONDITION
Plan Year: 2018 **Parent Year:** 2018 6.62 **Type of Work:** AM-PAVEMENT
Rockcastle US-25 From MP 20.404 To 27.052 **Bridge ID:**

FUND	PHASE	2020	2021	2022	2023	2024	2025	2026	Phase Total
PM	D	\$0	\$325,000	\$0	\$0	\$0	\$0	\$0	\$325,000
PM	C	\$0	\$3,250,000	\$0	\$0	\$0	\$0	\$0	\$3,250,000
FY TOTAL:		\$0	\$3,575,000	\$0	\$0	\$0	\$0	\$0	\$3,575,000

Item#: 9-204.00 **Parent#:** 9-204.00 **Length:** **Description:** IMPROVE KY-32 FROM PARK HILLS DRIVE TO VIKING DRIVE NORTH. (12CCR)(18CCR)
Plan Year: 2012 **Parent Year:** 2012 1.92 **Type of Work:** RECONSTRUCTION
Rowan KY-32 From MP 2.235 To 4.157 **Bridge ID:**

FUND	PHASE	2020	2021	2022	2023	2024	2025	2026	Phase Total
SPP	R	\$0	\$2,630,000	\$0	\$0	\$0	\$0	\$0	\$2,630,000
SPP	U	\$0	\$0	\$2,025,000	\$0	\$0	\$0	\$0	\$2,025,000
SPP	C	\$0	\$0	\$0	\$5,000,000	\$10,000,000	\$7,500,000	\$0	\$22,500,000
FY TOTAL:		\$0	\$2,630,000	\$2,025,000	\$5,000,000	\$10,000,000	\$7,500,000	\$0	\$27,155,000

KENTUCKY TRANSPORTATION CABINET
SIX YEAR HIGHWAY PLAN
FY - 2020 THRU FY - 2026

Item#: 9-1093.00 **Parent#:** 9-1093.00 **Length:** Description: ADDRESS DEFICIENCIES OF BRIDGE OVER BULL FORK ON HORSEMAN CEMETERY
Plan Year: 2014 **Parent Year:** 2014 0.01 ROAD (CR 1713) AT JCT WITH BULLFORK ROAD (CR 1222)
Rowan CR-1713 From MP 0.010 To 0.018 **Type of Work:** BRIDGE REPLACEMENT(P)
Bridge ID: 103C00114N

FUND	PHASE	2020	2021	2022	2023	2024	2025	2026	Phase Total
BR	D	\$0	\$350,000	\$0	\$0	\$0	\$0	\$0	\$350,000
BR	R	\$0	\$0	\$50,000	\$0	\$0	\$0	\$0	\$50,000
BR	U	\$0	\$0	\$50,000	\$0	\$0	\$0	\$0	\$50,000
BR	C	\$0	\$0	\$400,000	\$0	\$0	\$0	\$0	\$400,000
FY TOTAL:		\$0	\$350,000	\$500,000	\$0	\$0	\$0	\$0	\$850,000

Item#: 9-4311.00 **Parent#:** 9-4311.00 **Length:** Description: INSTALL GUARDRAIL ON US-60 IN ROWAN COUNTY
Plan Year: 2020 **Parent Year:** 2020 0.08 **Type of Work:** SAF-GUARDRAIL
Rowan US-60 From MP 11.300 To 11.380 **Bridge ID:**

FUND	PHASE	2020	2021	2022	2023	2024	2025	2026	Phase Total
GR	C	\$0	\$17,000	\$0	\$0	\$0	\$0	\$0	\$17,000
FY TOTAL:		\$0	\$17,000	\$0	\$0	\$0	\$0	\$0	\$17,000

Item#: 9-4312.00 **Parent#:** 9-4312.00 **Length:** Description: INSTALL GUARDRAIL ON US-60 IN ROWAN COUNTY
Plan Year: 2020 **Parent Year:** 2020 0.01 **Type of Work:** SAF-GUARDRAIL
Rowan US-60 From MP 10.100 To 10.110 **Bridge ID:**

FUND	PHASE	2020	2021	2022	2023	2024	2025	2026	Phase Total
GR	C	\$0	\$0	\$0	\$3,000	\$0	\$0	\$0	\$3,000
FY TOTAL:		\$0	\$0	\$0	\$3,000	\$0	\$0	\$0	\$3,000

Item#: 9-4315.00 **Parent#:** 9-4315.00 **Length:** Description: INSTALL GUARDRAIL ON US-60 IN ROWAN COUNTY
Plan Year: 2020 **Parent Year:** 2020 0.36 **Type of Work:** SAF-GUARDRAIL
Rowan US-60 From MP 12.030 To 12.390 **Bridge ID:**

FUND	PHASE	2020	2021	2022	2023	2024	2025	2026	Phase Total
GR	C	\$0	\$0	\$0	\$0	\$76,000	\$0	\$0	\$76,000
FY TOTAL:		\$0	\$0	\$0	\$0	\$76,000	\$0	\$0	\$76,000

**KENTUCKY TRANSPORTATION CABINET
SIX YEAR HIGHWAY PLAN
FY - 2020 THRU FY - 2026**

Item#: 9-8401.00 **Parent#:** 9-8401.00 **Length:** Description: RECONSTRUCT US-60 FROM WEST OF GLENWOOD HOLLOW ROAD TO EAST OF KY-3296. THE PROJECT SHALL INCLUDE 12' LANES, WIDE PAVED SHOULDERS, UNOBSTRUCTED CLEAR ZONES, FLATTER VERTICAL GRADES, AND GENTLY HORIZONTAL CURVES. (08CCN)(12CCR)(14CCR)(18CCN)
Plan Year: 2008 **Parent Year:** 2008 **Length:** 1.54
Type of Work: SAFETY(P)
Bridge ID:

Rowan US-60 From MP 16.000 To 17.112
Carter US-60 From MP 0.000 To 0.400

FUND	PHASE	2020	2021	2022	2023	2024	2025	2026	Phase Total
SPP	R	\$0	\$0	\$0	\$1,870,000	\$0	\$0	\$0	\$1,870,000
SPP	U	\$0	\$0	\$0	\$1,690,000	\$0	\$0	\$0	\$1,690,000
SPP	C	\$0	\$0	\$0	\$0	\$0	\$0	\$12,190,000	\$12,190,000
FY TOTAL:		\$0	\$0	\$0	\$3,560,000	\$0	\$0	\$12,190,000	\$15,750,000

Item#: 9-8406.00 **Parent#:** 9-8406.00 **Length:** Description: IMPROVE SAFETY AND CONNECTIVITY AND REDUCE CONGESTION ON KY-377 FROM KY-32 TO NORTH OF KY-799. (08CCN)(10CCR)(16CCR)(18CCR)
Plan Year: 2008 **Parent Year:** 2008 **Length:** 8.30
Type of Work: RECONSTRUCTION
Bridge ID:

Rowan KY-377 From MP 0.000 To 8.300

FUND	PHASE	2020	2021	2022	2023	2024	2025	2026	Phase Total
FED	R	\$2,600,000	\$0	\$0	\$0	\$0	\$0	\$0	\$2,600,000
FED	U	\$0	\$7,700,000	\$0	\$0	\$0	\$0	\$0	\$7,700,000
FED	C	\$0	\$0	\$0	\$9,100,000	\$0	\$0	\$0	\$9,100,000
FY TOTAL:		\$2,600,000	\$7,700,000	\$0	\$9,100,000	\$0	\$0	\$0	\$19,400,000

Item#: 9-8913.00 **Parent#:** 9-8913.00 **Length:** Description: PROVIDE WEST TURN LANES ON US 60 AT SUNNYBROOK. (16CCN)(18CCN)
Plan Year: 2016 **Parent Year:** 2016 **Length:** 0.19
Type of Work: CONGESTION MITIGTN(O)
Bridge ID:

Rowan US-60 From MP 16.300 To 16.500

FUND	PHASE	2020	2021	2022	2023	2024	2025	2026	Phase Total
SPP	D	\$0	\$0	\$0	\$330,000	\$0	\$0	\$0	\$330,000
SPP	R	\$0	\$0	\$0	\$0	\$290,000	\$0	\$0	\$290,000
SPP	U	\$0	\$0	\$0	\$0	\$450,000	\$0	\$0	\$450,000
SPP	C	\$0	\$0	\$0	\$0	\$0	\$0	\$3,050,000	\$3,050,000
FY TOTAL:		\$0	\$0	\$0	\$330,000	\$740,000	\$0	\$3,050,000	\$4,120,000

KENTUCKY TRANSPORTATION CABINET
SIX YEAR HIGHWAY PLAN
FY - 2020 THRU FY - 2026

Item#: 9-8914.00 **Parent#:** 9-8914.00 **Length:** 0.01 **Description:** ADDRESS DEFICIENCIES OF BRIDGE ON LITTLE PERRY ROAD OVER TRIPLETT CREEK.
Plan Year: 2016 **Parent Year:** 2016 **Type of Work:** AM-BRIDGE (P)
Rowan CR-1025 From MP 0.081 To 0.089 **Bridge ID:** 103C00007N

FUND	PHASE	2020	2021	2022	2023	2024	2025	2026	Phase Total
BR	C	\$700,000	\$0	\$0	\$0	\$0	\$0	\$0	\$700,000
FY TOTAL:		\$700,000	\$0	\$0	\$0	\$0	\$0	\$0	\$700,000

Item#: 9-8915.00 **Parent#:** 9-8915.00 **Length:** 2.32 **Description:** IMPROVE SAFETY AND OPERATIONAL EFFICIENCY OF KY 801 FROM NEAR MMRC REGIONAL PARK TO KY 158 IN FLEMING COUNTY.
Plan Year: 2016 **Parent Year:** 2016 **Type of Work:** MAJOR WIDENING
Rowan KY-801 From MP 15.610 To 16.978 **Bridge ID:**
Fleming KY-801 From MP 0.000 To 0.912

FUND	PHASE	2020	2021	2022	2023	2024	2025	2026	Phase Total
FED	D	\$0	\$1,560,000	\$0	\$0	\$0	\$0	\$0	\$1,560,000
FED	R	\$0	\$0	\$2,320,000	\$0	\$0	\$0	\$0	\$2,320,000
FED	U	\$0	\$0	\$1,130,000	\$0	\$0	\$0	\$0	\$1,130,000
FED	C	\$0	\$0	\$0	\$7,000,000	\$8,210,000	\$0	\$0	\$15,210,000
FY TOTAL:		\$0	\$1,560,000	\$3,450,000	\$7,000,000	\$8,210,000	\$0	\$0	\$20,220,000

Item#: 9-20012.00 **Parent#:** 9-20012.00 **Length:** 5.79 **Description:** ADDRESS PAVEMENT CONDITION OF I-064 BOTH DIRECTION(S) FROM MILEPOINT 128.96 TO MILEPOINT 134.75
Plan Year: 2018 **Parent Year:** 2018 **Type of Work:** AM-PAVEMENT (INT)(P)
Rowan I-64 From MP 128.960 To 134.750 **Bridge ID:**

FUND	PHASE	2020	2021	2022	2023	2024	2025	2026	Phase Total
PM	D	\$0	\$0	\$0	\$475,000	\$0	\$0	\$0	\$475,000
PM	C	\$0	\$0	\$0	\$0	\$4,750,000	\$0	\$0	\$4,750,000
FY TOTAL:		\$0	\$0	\$0	\$475,000	\$4,750,000	\$0	\$0	\$5,225,000

Item#: 9-20014.00 **Parent#:** 9-20014.00 **Length:** 6.45 **Description:** ADDRESS PAVEMENT CONDITION OF I-064 BOTH DIRECTION(S) FROM MILEPOINT 141.5 TO MILEPOINT 147.95
Plan Year: 2018 **Parent Year:** 2018 **Type of Work:** AM-PAVEMENT (INT)(P)
Rowan I-64 From MP 141.500 To 147.950 **Bridge ID:**

FUND	PHASE	2020	2021	2022	2023	2024	2025	2026	Phase Total
PM	D	\$0	\$0	\$0	\$0	\$0	\$525,000	\$0	\$525,000
PM	C	\$0	\$0	\$0	\$0	\$0	\$0	\$5,250,000	\$5,250,000
FY TOTAL:		\$0	\$0	\$0	\$0	\$0	\$525,000	\$5,250,000	\$5,775,000

KENTUCKY TRANSPORTATION CABINET
SIX YEAR HIGHWAY PLAN
FY - 2020 THRU FY - 2026

Item#: 8-8601.21 **Parent#:** 8-8601.21 **Length:** 2.53 **Description:** IMPROVE US-127 FROM EAST OF THE KY-1730 AND MANNTOWN RD INTERSECTION TO NORTH BANK OF CUMBERLAND RIVER.
Plan Year: 2012 **Parent Year:** 2012
Type of Work: RELOCATION
Bridge ID:

Russell US-127 From MP 0.000 To 2.500

FUND	PHASE	2020	2021	2022	2023	2024	2025	2026	Phase Total
FED	C	\$0	\$25,880,000	\$0	\$0	\$0	\$0	\$0	\$25,880,000
FY TOTAL:		\$0	\$25,880,000	\$0	\$0	\$0	\$0	\$0	\$25,880,000

Item#: 8-20007.00 **Parent#:** 8-20007.00 **Length:** 9.54 **Description:** ADDRESS PAVEMENT CONDITION OF LOUIE B. NUNN CUMBERLAND PARKWAY BOTH DIRECTION(S) FROM MILEPOINT 62.544 TO MILEPOINT 72.087
Plan Year: 2018 **Parent Year:** 2018
Type of Work: AM-PAVEMENT (PKY)(P)
Bridge ID:

Russell LN-9008 From MP 62.544 To 72.087

FUND	PHASE	2020	2021	2022	2023	2024	2025	2026	Phase Total
PM	D	\$0	\$0	\$775,000	\$0	\$0	\$0	\$0	\$775,000
PM	C	\$0	\$0	\$0	\$3,250,000	\$3,500,000	\$0	\$0	\$6,750,000
FY TOTAL:		\$0	\$0	\$775,000	\$3,250,000	\$3,500,000	\$0	\$0	\$7,525,000

Item#: 8-20009.00 **Parent#:** 8-20009.00 **Length:** 7.15 **Description:** ADDRESS PAVEMENT CONDITION ON US-127 FROM MILEPOINT 19.03 TO MILEPOINT 26.21
Plan Year: 2018 **Parent Year:** 2018
Type of Work: AM-PAVEMENT
Bridge ID:

Russell US-127 From MP 19.030 To 26.213

FUND	PHASE	2020	2021	2022	2023	2024	2025	2026	Phase Total
PM	C	\$0	\$0	\$0	\$0	\$1,549,000	\$0	\$0	\$1,549,000
FY TOTAL:		\$0	\$0	\$0	\$0	\$1,549,000	\$0	\$0	\$1,549,000

Item#: 8-80007.00 **Parent#:** 8-80007.00 **Length:** 0.20 **Description:** ADD A RIGHT TURNING ON US 127 SOUTHBOUND BEGINNING AT THE EASTBOUND EXIT OF THE CUMBERLAND PARKWAY FOR 0.2 MILES(18CCN)
Plan Year: 2018 **Parent Year:** 2018
Type of Work: SAFETY(P)
Bridge ID:

Russell US-127 From MP 17.825 To 18.025

FUND	PHASE	2020	2021	2022	2023	2024	2025	2026	Phase Total
SPP	C	\$0	\$0	\$420,000	\$0	\$0	\$0	\$0	\$420,000
FY TOTAL:		\$0	\$0	\$420,000	\$0	\$0	\$0	\$0	\$420,000

KENTUCKY TRANSPORTATION CABINET
SIX YEAR HIGHWAY PLAN
FY - 2020 THRU FY - 2026

Item#: 7-10012.00 **Parent#:** 7-10012.00 **Length:** **Description:** ADDRESS DEFICIENCIES OF KY 1689 BRIDGE OVER LOCUST FORK. (105B00039N)
Plan Year: 2018 **Parent Year:** 2018 0.01 **Type of Work:** AM-BRIDGE (P)
Scott: KY-1689 From MP 2.219 To 2.227 **Bridge ID:** 105B00039N

FUND	PHASE	2020	2021	2022	2023	2024	2025	2026	Phase Total
BR	C	\$1,070,000	\$0	\$0	\$0	\$0	\$0	\$0	\$1,070,000
FY TOTAL:		\$1,070,000	\$0	\$0	\$0	\$0	\$0	\$0	\$1,070,000

Item#: 7-10013.00 **Parent#:** 7-10013.00 **Length:** **Description:** ADDRESS DEFICIENCIES OF HINTON RD BRIDGE OVER NS (CNO&TP) SYSTEM.
Plan Year: 2018 **Parent Year:** 2018 0.02 (105R00605N)
Scott: CR-1020 From MP 0.000 To 0.021 **Type of Work:** AM-BRIDGE (P)
Bridge ID: 105R00605N

FUND	PHASE	2020	2021	2022	2023	2024	2025	2026	Phase Total
BR	D	\$90,000	\$0	\$0	\$0	\$0	\$0	\$0	\$90,000
BR	C	\$890,000	\$0	\$0	\$0	\$0	\$0	\$0	\$890,000
FY TOTAL:		\$980,000	\$0	\$0	\$0	\$0	\$0	\$0	\$980,000

Item#: 7-20019.00 **Parent#:** 7-20019.00 **Length:** **Description:** ADDRESS PAVEMENT CONDITION OF I-075 BOTH DIRECTION(S) FROM MILEPOINT
Plan Year: 2018 **Parent Year:** 2018 0.32 120.792 TO MILEPOINT 121.117
Scott: I-75 From MP 120.792 To 121.117 **Type of Work:** AM-PAVEMENT (INT)(P)
Bridge ID:

FUND	PHASE	2020	2021	2022	2023	2024	2025	2026	Phase Total
PM	D	\$40,000	\$0	\$0	\$0	\$0	\$0	\$0	\$40,000
PM	C	\$400,000	\$0	\$0	\$0	\$0	\$0	\$0	\$400,000
FY TOTAL:		\$440,000	\$0	\$0	\$0	\$0	\$0	\$0	\$440,000

Item#: 7-20021.00 **Parent#:** 7-20021.00 **Length:** **Description:** ADDRESS PAVEMENT CONDITION OF I-075 BOTH DIRECTION(S) FROM MILEPOINT
Plan Year: 2018 **Parent Year:** 2018 4.82 138.424 TO MILEPOINT 143.24
Scott: I-75 From MP 138.424 To 143.239 **Type of Work:** AM-PAVEMENT (INT)(P)
Bridge ID:

FUND	PHASE	2020	2021	2022	2023	2024	2025	2026	Phase Total
PM	D	\$0	\$0	\$0	\$0	\$575,000	\$0	\$0	\$575,000
PM	C	\$0	\$0	\$0	\$0	\$0	\$5,750,000	\$0	\$5,750,000
FY TOTAL:		\$0	\$0	\$0	\$0	\$575,000	\$5,750,000	\$0	\$6,325,000

**KENTUCKY TRANSPORTATION CABINET
SIX YEAR HIGHWAY PLAN
FY - 2020 THRU FY - 2026**

Item#: 5-65.40 **Parent#:** 5-65.20 **Length:** **Description:** REDUCE CONGESTION ON I-64 FROM 0.458 MILES EAST OF THE KY-55 INTERCHANGE TO THE KY-1790 UNDERPASS.
Plan Year: 2018 **Parent Year:** 2018 3.62 **Type of Work:** MAJOR WIDENING
Shelby I-64 From MP 32.300 To 35.900 **Bridge ID:**

FUND	PHASE	2020	2021	2022	2023	2024	2025	2026	Phase Total
FED	U	\$0	\$0	\$2,000,000	\$0	\$0	\$0	\$0	\$2,000,000
FED	C	\$0	\$0	\$0	\$0	\$78,000,000	\$0	\$0	\$78,000,000
FY TOTAL:		\$0	\$0	\$2,000,000	\$0	\$78,000,000	\$0	\$0	\$80,000,000

Item#: 5-2035.40 **Parent#:** 5-2035.02 **Length:** **Description:** REDUCE CONGESTION ON I-64 BETWEEN KY 395 AND KY 151.
Plan Year: 2006 **Parent Year:** 2006 4.35 **Type of Work:** MAJOR WIDENING
Shelby I-64 From MP 43.330 To 46.303 **Bridge ID:**
Franklin I-64 From MP 46.303 To 47.700

FUND	PHASE	2020	2021	2022	2023	2024	2025	2026	Phase Total
FED	R	\$0	\$0	\$0	\$0	\$100,000	\$0	\$0	\$100,000
FED	U	\$0	\$0	\$0	\$0	\$100,000	\$0	\$0	\$100,000
FED	C	\$0	\$0	\$0	\$0	\$0	\$62,000,000	\$0	\$62,000,000
FY TOTAL:		\$0	\$0	\$0	\$0	\$200,000	\$62,000,000	\$0	\$62,200,000

Item#: 5-8511.00 **Parent#:** **Length:** **Description:** WIDEN KY-53 TO FOUR LANES FROM I-64 TO US-60.(08CCN)(10CCN) (12CCR)(14CCR) (16CCR)(18CCR)
Plan Year: 2008 **Parent Year:** 2008 1.93 **Type of Work:** RECONSTRUCTION
Shelby KY-53 From MP 6.064 To 8.006 **Bridge ID:**

FUND	PHASE	2020	2021	2022	2023	2024	2025	2026	Phase Total
FED	C	\$0	\$11,700,000	\$0	\$0	\$0	\$0	\$0	\$11,700,000
FY TOTAL:		\$0	\$11,700,000	\$0	\$0	\$0	\$0	\$0	\$11,700,000

Item#: 5-8713.00 **Parent#:** 5-8713.00 **Length:** **Description:** CONSTRUCT A THIRD LANE ON US-60 FROM THE MASONIC HOME TO ROCKET LANE. (12CCN)(14CCR)
Plan Year: 2012 **Parent Year:** 2012 1.37 **Type of Work:** RECONSTRUCTION(O)
Shelby US-60 From MP 11.500 To 12.878 **Bridge ID:**

FUND	PHASE	2020	2021	2022	2023	2024	2025	2026	Phase Total
SPP	C	\$0	\$0	\$0	\$2,170,000	\$0	\$0	\$0	\$2,170,000
FY TOTAL:		\$0	\$0	\$0	\$2,170,000	\$0	\$0	\$0	\$2,170,000

KENTUCKY TRANSPORTATION CABINET
SIX YEAR HIGHWAY PLAN
FY - 2020 THRU FY - 2026

Item#: 5-10024.00 **Parent#:** 5-10024.00 **Length:** **Description:** ADDRESS DEFICIENCIES OF MOODY PIKE BRIDGE OVER FOX RUN CREEK. (106C00004N)
Plan Year: 2018 **Parent Year:** 2018 0.00 **Type of Work:** AM-BRIDGE (P)
Shelby CR-1007 From MP 1.394 To 1.398 **Bridge ID:** 106C00004N

FUND	PHASE	2020	2021	2022	2023	2024	2025	2026	Phase Total
BR	D	\$60,000	\$0	\$0	\$0	\$0	\$0	\$0	\$60,000
BR	C	\$310,000	\$0	\$0	\$0	\$0	\$0	\$0	\$310,000
FY TOTAL:		\$370,000	\$0	\$0	\$0	\$0	\$0	\$0	\$370,000

Item#: 5-10025.00 **Parent#:** 5-10025.00 **Length:** **Description:** ADDRESS DEFICIENCIES OF CLORE JACKSON RD BRIDGE OVER FOX RUN CREEK.
Plan Year: 2018 **Parent Year:** 2018 0.01 (106C00007N)
Shelby CR-1009 From MP 2.738 To 2.750 **Type of Work:** AM-BRIDGE (P)
Bridge ID: 106C00007N

FUND	PHASE	2020	2021	2022	2023	2024	2025	2026	Phase Total
BR	D	\$160,000	\$0	\$0	\$0	\$0	\$0	\$0	\$160,000
BR	C	\$590,000	\$0	\$0	\$0	\$0	\$0	\$0	\$590,000
FY TOTAL:		\$750,000	\$0	\$0	\$0	\$0	\$0	\$0	\$750,000

Item#: 5-20033.00 **Parent#:** 5-20033.00 **Length:** **Description:** ADDRESS PAVEMENT CONDITION OF I-064 BOTH DIRECTION(S) FROM MILEPOINT 38.18
Plan Year: 2018 **Parent Year:** 2018 5.11 (38 NON-CARDINAL) TO MILEPOINT 43.33 (43.892 NON-CARDINAL)
Shelby I-64 From MP 38.180 To 43.330 **Type of Work:** AM-PAVEMENT (INT)(P)
Bridge ID:

FUND	PHASE	2020	2021	2022	2023	2024	2025	2026	Phase Total
PM	D	\$0	\$775,000	\$0	\$0	\$0	\$0	\$0	\$775,000
PM	C	\$0	\$0	\$3,250,000	\$3,500,000	\$0	\$0	\$0	\$6,750,000
FY TOTAL:		\$0	\$775,000	\$3,250,000	\$3,500,000	\$0	\$0	\$0	\$7,525,000

Item#: 5-20040.00 **Parent#:** 5-20040.00 **Length:** **Description:** ADDRESS PAVEMENT CONDITION ON KY-53 FROM MILEPOINT 8.01 TO MILEPOINT 13.79
Plan Year: 2018 **Parent Year:** 2018 5.85 **Type of Work:** AM-PAVEMENT
Shelby KY-53 From MP 8.010 To 13.790 **Bridge ID:**

FUND	PHASE	2020	2021	2022	2023	2024	2025	2026	Phase Total
PM	C	\$0	\$0	\$0	\$900,000	\$0	\$0	\$0	\$900,000
FY TOTAL:		\$0	\$0	\$0	\$900,000	\$0	\$0	\$0	\$900,000

**KENTUCKY TRANSPORTATION CABINET
SIX YEAR HIGHWAY PLAN
FY - 2020 THRU FY - 2026**

Item#: 5-80004.00 **Parent#:** 5-80004.00 **Length:** **Description:** FOUR RIGHT TURNING LANES AT THE INTERSECTION OF KY 55X AND KY 43 AND TWO LEFT TURNING LANES FROM KY 55X ONTO KY 43.(18CCN)
Plan Year: 2018 **Parent Year:** 2018 0.10 **Type of Work:** SAFETY(P)
Shelby KY-55-X From MP 1.200 To 1.300 **Bridge ID:**

FUND	PHASE	2020	2021	2022	2023	2024	2025	2026	Phase Total
SPP	D	\$0	\$150,000	\$0	\$0	\$0	\$0	\$0	\$150,000
SPP	R	\$0	\$0	\$30,000	\$0	\$0	\$0	\$0	\$30,000
SPP	U	\$0	\$0	\$30,000	\$0	\$0	\$0	\$0	\$30,000
SPP	C	\$0	\$0	\$0	\$520,000	\$0	\$0	\$0	\$520,000
FY TOTAL:		\$0	\$150,000	\$60,000	\$520,000	\$0	\$0	\$0	\$730,000

Item#: 3-8810.00 **Parent#:** 3-8810.00 **Length:** **Description:** GARVIN LANE EXTENSION TO HENDERSON INDUSTRIAL PARK. (14CCN)(16CCR)(18CCN)
Plan Year: 2014 **Parent Year:** 2014 0.57 **Type of Work:** NEW ROUTE(O)
Simpson
Simpson **Bridge ID:**

FUND	PHASE	2020	2021	2022	2023	2024	2025	2026	Phase Total
SPP	C	\$0	\$0	\$0	\$300,000	\$0	\$0	\$0	\$300,000
FY TOTAL:		\$0	\$0	\$0	\$300,000	\$0	\$0	\$0	\$300,000

Item#: 3-8855.00 **Parent#:** 3-8855.00 **Length:** **Description:** IMPROVE KY-1008 FROM KY-73 TO NORTH FRANKLIN STREET. (14CCN)
Plan Year: 2014 **Parent Year:** 2014 0.65 **Type of Work:** MAJOR WIDENING(O)
Simpson KY-1008 From MP 3.688 To 4.333 **Bridge ID:**

FUND	PHASE	2020	2021	2022	2023	2024	2025	2026	Phase Total
SPP	R	\$0	\$0	\$0	\$1,790,000	\$0	\$0	\$0	\$1,790,000
SPP	U	\$0	\$0	\$0	\$0	\$2,150,000	\$0	\$0	\$2,150,000
SPP	C	\$0	\$0	\$0	\$0	\$0	\$0	\$3,070,000	\$3,070,000
FY TOTAL:		\$0	\$0	\$0	\$1,790,000	\$2,150,000	\$0	\$3,070,000	\$7,010,000

KENTUCKY TRANSPORTATION CABINET
SIX YEAR HIGHWAY PLAN
FY - 2020 THRU FY - 2026

Item#: 3-8856.00 **Parent#:** 3-8856.00 **Length:** **Description:** IMPROVE SAFETY AND MOBILITY ON US 31W FROM KY 1008 (INDUSTRIAL BYPASS) TO THE NORTH INDUSTRIAL PARK AT FRINTZ WINTER DRIVE.
Plan Year: 2014 **Parent Year:** 2014 2.32 **Type of Work:** MAJOR WIDENING
Simpson US-31-W From MP 8.477 To 10.799 **Bridge ID:**

FUND	PHASE	2020	2021	2022	2023	2024	2025	2026	Phase Total
FED	D	\$0	\$0	\$1,560,000	\$0	\$0	\$0	\$0	\$1,560,000
FED	R	\$0	\$0	\$0	\$0	\$1,740,000	\$0	\$0	\$1,740,000
FED	U	\$0	\$0	\$0	\$0	\$0	\$4,870,000	\$0	\$4,870,000
FED	C	\$0	\$0	\$0	\$0	\$0	\$0	\$12,660,000	\$12,660,000
FY TOTAL:		\$0	\$0	\$1,560,000	\$0	\$1,740,000	\$4,870,000	\$12,660,000	\$20,830,000

Item#: 3-20014.00 **Parent#:** 3-20014.00 **Length:** **Description:** ADDRESS PAVEMENT CONDITION OF I-065 BOTH DIRECTION(S) FROM MILEPOINT 0 TO MILEPOINT 13.71
Plan Year: 2018 **Parent Year:** 2018 13.76 **Type of Work:** AM-PAVEMENT (INT)(P)
Simpson I-65 From MP 0.000 To 13.711 **Bridge ID:**

FUND	PHASE	2020	2021	2022	2023	2024	2025	2026	Phase Total
PM	D	\$0	\$0	\$1,650,000	\$0	\$0	\$0	\$0	\$1,650,000
PM	C	\$0	\$0	\$0	\$8,250,000	\$8,250,000	\$0	\$0	\$16,500,000
FY TOTAL:		\$0	\$0	\$1,650,000	\$8,250,000	\$8,250,000	\$0	\$0	\$18,150,000

Item#: 5-8954.00 **Parent#:** 5-8954.00 **Length:** **Description:** CONSTRUCT A 2+1 ROAD ON KY 55/155 (TAYLORSVILLE ROAD) IN SPENCER COUNTY AND KY 155 (TAYLORSVILLE LAKE ROAD) IN JEFFERSON COUNTY BY ADDING A CONTINUOUS THIRD LANE THAT SERVES AS AN ALTERNATING PASSING LANE.(16CCN)
Plan Year: 2016 **Parent Year:** 2016 8.89 **Type of Work:** RECONSTRUCTION(O)
Spencer KY-155 From MP 0.000 To 4.247 **Bridge ID:**
Spencer KY-55 From MP 10.560 To 11.270
Jefferson KY-155 From MP 0.000 To 4.000

FUND	PHASE	2020	2021	2022	2023	2024	2025	2026	Phase Total
SPP	D	\$0	\$0	\$0	\$1,000,000	\$0	\$0	\$0	\$1,000,000
FY TOTAL:		\$0	\$0	\$0	\$1,000,000	\$0	\$0	\$0	\$1,000,000

**KENTUCKY TRANSPORTATION CABINET
SIX YEAR HIGHWAY PLAN
FY - 2020 THRU FY - 2026**

Item#: 5-8955.00 **Parent#:** 5-8955.00 **Length:** 0.16 **Description:** IMPROVE SAFETY AND ADDRESS GEOMETRIC DEFICIENCIES ALONG KY-44 NEAR DUTCHMAN CREEK ROAD. (16CCN)
Plan Year: 2016 **Parent Year:** 2016
Spencer KY-44 From MP 0.280 To 0.440 **Type of Work:** SAFETY(P)
Bridge ID:

FUND	PHASE	2020	2021	2022	2023	2024	2025	2026	Phase Total
FED	D	\$0	\$0	\$0	\$270,000	\$0	\$0	\$0	\$270,000
FED	R	\$0	\$0	\$0	\$0	\$230,000	\$0	\$0	\$230,000
FED	U	\$0	\$0	\$0	\$0	\$0	\$210,000	\$0	\$210,000
FED	C	\$0	\$0	\$0	\$0	\$0	\$0	\$1,270,000	\$1,270,000
FY TOTAL:		\$0	\$0	\$0	\$270,000	\$230,000	\$210,000	\$1,270,000	\$1,980,000

Item#: 5-10014.00 **Parent#:** 5-10014.00 **Length:** 0.01 **Description:** ADDRESS DEFICIENCIES OF WASHBURN LANE BRIDGE OVER ELK CREEK. (108B00017N) (SD)
Plan Year: 2018 **Parent Year:** 2018
Spencer CR-1128 From MP 0.025 To 0.033 **Type of Work:** AM-BRIDGE (P)
Bridge ID: 108C00017N

FUND	PHASE	2020	2021	2022	2023	2024	2025	2026	Phase Total
BR	D	\$160,000	\$0	\$0	\$0	\$0	\$0	\$0	\$160,000
BR	C	\$850,000	\$0	\$0	\$0	\$0	\$0	\$0	\$850,000
FY TOTAL:		\$1,010,000	\$0	\$0	\$0	\$0	\$0	\$0	\$1,010,000

Item#: 4-142.30 **Parent#:** 4-142.10 **Length:** 2.96 **Description:** HEARTLAND PARKWAY: IMPROVE SAFETY, MOBILITY, AND CONNECTIVITY VIA NEW CAMPBELLSVILLE BYPASS FROM KY-70 TO US-68 EAST OF CAMPBELLSVILLE. SECTION 2. (2010BOP)(16CCR)
Plan Year: 2014 **Parent Year:** 2014
Taylor **Taylor** **Type of Work:** NEW ROUTE
Bridge ID:

FUND	PHASE	2020	2021	2022	2023	2024	2025	2026	Phase Total
FED	C	\$0	\$0	\$12,100,000	\$0	\$0	\$0	\$0	\$12,100,000
FY TOTAL:		\$0	\$0	\$12,100,000	\$0	\$0	\$0	\$0	\$12,100,000

Item#: 4-443.00 **Parent#:** 4-443.00 **Length:** 1.37 **Description:** IMPROVE SAFETY, ACCESS, GEOMETRICS AND DRAINAGE ON KY-70 IN CAMPBELLSVILLE FROM US-68 TO COUNTRY VIEW COURT (CS-1305)
Plan Year: 2018 **Parent Year:** 2018
Taylor KY-70 From MP 0.000 To 1.367 **Type of Work:** RECONSTRUCTION(O)
Bridge ID:

FUND	PHASE	2020	2021	2022	2023	2024	2025	2026	Phase Total
FED	D	\$0	\$0	\$0	\$0	\$1,000,000	\$0	\$0	\$1,000,000
FED	R	\$0	\$0	\$0	\$0	\$0	\$0	\$2,000,000	\$2,000,000
FED	U	\$0	\$0	\$0	\$0	\$0	\$0	\$2,000,000	\$2,000,000
FY TOTAL:		\$0	\$0	\$0	\$0	\$1,000,000	\$0	\$4,000,000	\$5,000,000

KENTUCKY TRANSPORTATION CABINET
SIX YEAR HIGHWAY PLAN
FY - 2020 THRU FY - 2026

Item#: 4-4309.00 **Parent#:** 4-4309.00 **Length:** **Description:** INSTALL GUARDRAIL ON KY-3098 IN TAYLOR COUNTY
Plan Year: 2020 **Parent Year:** 2020 0.25 **Type of Work:** SAF-GUARDRAIL
Taylor KY-3098 From MP 2.360 To 2.610 **Bridge ID:**

FUND	PHASE	2020	2021	2022	2023	2024	2025	2026	Phase Total
GR	C	\$0	\$0	\$55,000	\$0	\$0	\$0	\$0	\$55,000
FY TOTAL:		\$0	\$0	\$55,000	\$0	\$0	\$0	\$0	\$55,000

Item#: 4-4320.00 **Parent#:** 4-4320.00 **Length:** **Description:** INSTALL GUARDRAIL ON KY-1061 IN TAYLOR COUNTY
Plan Year: 2020 **Parent Year:** 2020 0.10 **Type of Work:** SAF-GUARDRAIL
Taylor KY-1061 From MP 1.950 To 2.050 **Bridge ID:**

FUND	PHASE	2020	2021	2022	2023	2024	2025	2026	Phase Total
GR	C	\$0	\$22,000	\$0	\$0	\$0	\$0	\$0	\$22,000
FY TOTAL:		\$0	\$22,000	\$0	\$0	\$0	\$0	\$0	\$22,000

Item#: 3-8811.00 **Parent#:** 3-8811.00 **Length:** **Description:** RECONSTRUCT KY-181 (ELKTON ROAD) FROM US-79 (MP 0.000) TO NORTH OF INTERSECTION WITH US-41 (MP 0.214) TO INCLUDE A NEW INTERSECTION WITH KY-294. (MP 0.000-0.400) (14CCN)(18CCN)
Plan Year: 2014 **Parent Year:** 2014 0.41 **Type of Work:** RECONSTRUCTION(O)
Todd KY-181 From MP 0.000 To 0.400 **Bridge ID:**

FUND	PHASE	2020	2021	2022	2023	2024	2025	2026	Phase Total
FED	R	\$0	\$280,000	\$0	\$0	\$0	\$0	\$0	\$280,000
FED	U	\$0	\$730,000	\$0	\$0	\$0	\$0	\$0	\$730,000
FED	C	\$0	\$0	\$0	\$2,820,000	\$0	\$0	\$0	\$2,820,000
FY TOTAL:		\$0	\$1,010,000	\$0	\$2,820,000	\$0	\$0	\$0	\$3,830,000

Item#: 3-80001.00 **Parent#:** 3-80001.00 **Length:** **Description:** REDUCE CONGESTION AND IMPROVE MOBILITY ON US 79 FROM MP 0 TO 3 IN GUTHRIE (FOR NOVELIS). (NEEDS PBFS)
Plan Year: 2018 **Parent Year:** 2018 2.99 **Type of Work:** MINOR WIDENING
Todd US-79 From MP 0.000 To 3.000 **Bridge ID:**

FUND	PHASE	2020	2021	2022	2023	2024	2025	2026	Phase Total
FED	R	\$0	\$0	\$0	\$1,550,000	\$0	\$0	\$0	\$1,550,000
FED	U	\$0	\$0	\$0	\$5,000,000	\$0	\$0	\$0	\$5,000,000
FED	C	\$0	\$0	\$0	\$0	\$8,660,000	\$0	\$0	\$8,660,000
FY TOTAL:		\$0	\$0	\$0	\$6,550,000	\$8,660,000	\$0	\$0	\$15,210,000

**KENTUCKY TRANSPORTATION CABINET
SIX YEAR HIGHWAY PLAN
FY - 2020 THRU FY - 2026**

Item#: 1-1160.00 **Parent#:** 1-1160.00 **Length:** 0.01 **Description:** ADDRESS DEFICIENCIES OF BRIDGE ON CR-1380 (0.014) OVER DYERS CREEK
Plan Year: 2016 **Parent Year:** 2016 **0.01** 111C00027N
Type of Work: AM-BRIDGE (P)
Trigg CR-1380 From MP 0.011 To 0.017 **Bridge ID:** 111C00027N

FUND	PHASE	2020	2021	2022	2023	2024	2025	2026	Phase Total
BR	D	\$160,000	\$0	\$0	\$0	\$0	\$0	\$0	\$160,000
BR	C	\$490,000	\$0	\$0	\$0	\$0	\$0	\$0	\$490,000
FY TOTAL:		\$650,000	\$0	\$0	\$0	\$0	\$0	\$0	\$650,000

Item#: 1-8951.00 **Parent#:** 1-8951.00 **Length:** 0.15 **Description:** REALIGN KY 124 APPROACH TO KY 139 TO IMPROVE INTERSECTION ANGLE AND SIGHT
Plan Year: 2016 **Parent Year:** 2016 **0.15** DISTANCE. (16CCN)(18CCN)
Type of Work: AIR QUALITY(P)
Trigg KY-139 From MP 17.830 To 17.980 **Bridge ID:**

FUND	PHASE	2020	2021	2022	2023	2024	2025	2026	Phase Total
FED	D	\$0	\$200,000	\$0	\$0	\$0	\$0	\$0	\$200,000
FED	R	\$0	\$0	\$0	\$160,000	\$0	\$0	\$0	\$160,000
FED	U	\$0	\$0	\$0	\$160,000	\$0	\$0	\$0	\$160,000
FED	C	\$0	\$0	\$0	\$0	\$0	\$630,000	\$0	\$630,000
FY TOTAL:		\$0	\$200,000	\$0	\$320,000	\$0	\$630,000	\$0	\$1,150,000

Item#: 5-905.00 **Parent#:** 5-905.00 **Length:** 0.00 **Description:** ADDRESS SAFETY ISSUES AND ACCESS AT THE INTERSECTION OF US-421/KY-1226 AT
Plan Year: 2010 **Parent Year:** 2010 **0.00** MP 11.5. (12CCR)
Type of Work: SAFETY(P)
Trimble US-421 From MP 11.278 To 11.678 **Bridge ID:**

FUND	PHASE	2020	2021	2022	2023	2024	2025	2026	Phase Total
FED	R	\$0	\$0	\$690,000	\$0	\$0	\$0	\$0	\$690,000
FED	U	\$0	\$0	\$550,000	\$0	\$0	\$0	\$0	\$550,000
FED	C	\$0	\$0	\$0	\$0	\$1,070,000	\$0	\$0	\$1,070,000
FY TOTAL:		\$0	\$0	\$1,240,000	\$0	\$1,070,000	\$0	\$0	\$2,310,000

Item#: 5-8712.00 **Parent#:** 5-8712.00 **Length:** 0.30 **Description:** CONSTRUCT TURN LANES INTO TRIMBLE COUNTY HIGH SCHOOL. (12CCN)
Plan Year: 2012 **Parent Year:** 2012 **0.30** **Type of Work:** SAFETY(P)
Trimble US-421 From MP 7.600 To 7.900 **Bridge ID:**

FUND	PHASE	2020	2021	2022	2023	2024	2025	2026	Phase Total
SPP	R	\$500,000	\$0	\$0	\$0	\$0	\$0	\$0	\$500,000
SPP	U	\$0	\$650,000	\$0	\$0	\$0	\$0	\$0	\$650,000
SPP	C	\$0	\$0	\$500,000	\$0	\$0	\$0	\$0	\$500,000
FY TOTAL:		\$500,000	\$650,000	\$500,000	\$0	\$0	\$0	\$0	\$1,650,000

**KENTUCKY TRANSPORTATION CABINET
SIX YEAR HIGHWAY PLAN
FY - 2020 THRU FY - 2026**

Item#: 3-2042.20 **Parent#:** 3-2042.00 **Length:** **Description:** I 65 SPUR CORRIDOR: IMPROVE SAFETY AND MOBILITY AT I 165/US 231 INTERCHANGE
Plan Year: 2018 **Parent Year:** 2018 0.20 **(EXIT 9).**
Warren WN-9007 From MP 9.400 To 9.600 **Type of Work:** I-CHANGE RECONST(O)
Bridge ID:

FUND	PHASE	2020	2021	2022	2023	2024	2025	2026	Phase Total
FED	C	\$0	\$4,200,000	\$4,200,000	\$0	\$0	\$0	\$0	\$8,400,000
FY TOTAL:		\$0	\$4,200,000	\$4,200,000	\$0	\$0	\$0	\$0	\$8,400,000

Item#: 3-4307.00 **Parent#:** 3-4307.00 **Length:** **Description:** INSTALL GUARDRAIL ON KY-234 IN WARREN COUNTY
Plan Year: 2020 **Parent Year:** 2020 0.11 **Type of Work:** SAF-GUARDRAIL
Warren KY-234 From MP 1.610 To 1.720 **Bridge ID:**

FUND	PHASE	2020	2021	2022	2023	2024	2025	2026	Phase Total
GR	C	\$0	\$0	\$25,000	\$0	\$0	\$0	\$0	\$25,000
FY TOTAL:		\$0	\$0	\$25,000	\$0	\$0	\$0	\$0	\$25,000

Item#: 3-8702.00 **Parent#:** 3-8702.00 **Length:** **Description:** IMPROVE SAFETY AND MOBILITY ON US 231 FROM PASCOE BOULEVARD TO NORTH OF
Plan Year: 2012 **Parent Year:** 2012 1.05 **CAVE MILL ROAD.**
Warren US-231 From MP 9.455 To 10.453 **Type of Work:** MAJOR WIDENING
Bridge ID:

FUND	PHASE	2020	2021	2022	2023	2024	2025	2026	Phase Total
FED	C	\$0	\$0	\$1,700,000	\$1,700,000	\$0	\$0	\$0	\$3,400,000
FY TOTAL:		\$0	\$0	\$1,700,000	\$1,700,000	\$0	\$0	\$0	\$3,400,000

Item#: 3-8818.00 **Parent#:** 3-8818.00 **Length:** **Description:** THREE SPRINGS ROAD EXTENSION FROM FLEALAND TO THE NATCHER PARKWAY
Plan Year: 2014 **Parent Year:** 2014 1.31 **INCLUDING BRIDGE OVER PARKWAY. (14CCN)(18CCN)**
Warren KY-884 From MP 7.302 To 8.622 **Type of Work:** MINOR WIDENING(O)
Bridge ID:

FUND	PHASE	2020	2021	2022	2023	2024	2025	2026	Phase Total
SPP	R	\$0	\$0	\$2,310,000	\$0	\$0	\$0	\$0	\$2,310,000
SPP	U	\$0	\$0	\$0	\$4,910,000	\$0	\$0	\$0	\$4,910,000
SPP	C	\$0	\$0	\$0	\$0	\$0	\$8,780,000	\$0	\$8,780,000
FY TOTAL:		\$0	\$0	\$2,310,000	\$4,910,000	\$0	\$8,780,000	\$0	\$16,000,000

KENTUCKY TRANSPORTATION CABINET
SIX YEAR HIGHWAY PLAN
FY - 2020 THRU FY - 2026

Item#: 3-20016.00 **Parent#:** 3-20016.00 **Length:** Description: ADDRESS PAVEMENT CONDITION OF I-065 BOTH DIRECTION(S) FROM MILEPOINT 13.711 TO MILEPOINT 25
Plan Year: 2018 **Parent Year:** 2018 11.29 **Type of Work:** AM-PAVEMENT (INT)(P)
Warren I-65 From MP 13.711 To 25.000 **Bridge ID:**

FUND	PHASE	2020	2021	2022	2023	2024	2025	2026	Phase Total
PM	D	\$0	\$0	\$1,350,000	\$0	\$0	\$0	\$0	\$1,350,000
PM	C	\$0	\$0	\$0	\$7,000,000	\$6,500,000	\$0	\$0	\$13,500,000
FY TOTAL:		\$0	\$0	\$1,350,000	\$7,000,000	\$6,500,000	\$0	\$0	\$14,850,000

Item#: 3-20018.00 **Parent#:** 3-20018.00 **Length:** Description: ADDRESS PAVEMENT CONDITION OF WILLIAM H. NATCHER PARKWAY BOTH DIRECTION (S) FROM MILEPOINT 0 TO MILEPOINT 2.473
Plan Year: 2018 **Parent Year:** 2018 2.48 **Type of Work:** AM-PAVEMENT (PKY)(P)
Warren WN-9007 From MP 0.000 To 2.473 **Bridge ID:**

FUND	PHASE	2020	2021	2022	2023	2024	2025	2026	Phase Total
PM	D	\$0	\$0	\$200,000	\$0	\$0	\$0	\$0	\$200,000
PM	C	\$0	\$0	\$0	\$2,000,000	\$0	\$0	\$0	\$2,000,000
FY TOTAL:		\$0	\$0	\$200,000	\$2,000,000	\$0	\$0	\$0	\$2,200,000

Item#: 3-80005.00 **Parent#:** 3-80005.00 **Length:** Description: ADD LEFT TURNING LANE ON KY 242 INTO RICHPOND ELEMENTARY SCHOOL AT MP 3.8 TO 3.95(18CCN)
Plan Year: 2018 **Parent Year:** 2018 0.15 **Type of Work:** SAFETY(P)
Warren KY-242 From MP 3.800 To 3.950 **Bridge ID:**

FUND	PHASE	2020	2021	2022	2023	2024	2025	2026	Phase Total
SPP	R	\$140,000	\$0	\$0	\$0	\$0	\$0	\$0	\$140,000
SPP	U	\$260,000	\$0	\$0	\$0	\$0	\$0	\$0	\$260,000
SPP	C	\$0	\$260,000	\$0	\$0	\$0	\$0	\$0	\$260,000
FY TOTAL:		\$400,000	\$260,000	\$0	\$0	\$0	\$0	\$0	\$660,000

Item#: 3-80051.00 **Parent#:** 3-80051.00 **Length:** Description: SAFETY IMPROVEMENTS AND REHABILITATION ON KY-3225. KEEP EXISTING FOOTPRINT BY REPLACING CURBLINE IN SAME LOCATION FROM MP 0 TO MP 1(18CCN)
Plan Year: 2018 **Parent Year:** 2018 1.00 **Type of Work:** SAFETY(P)
Warren KY-3225 From MP 0.000 To 1.000 **Bridge ID:**

FUND	PHASE	2020	2021	2022	2023	2024	2025	2026	Phase Total
SPP	R	\$0	\$0	\$0	\$1,230,000	\$0	\$0	\$0	\$1,230,000
SPP	U	\$0	\$0	\$0	\$110,000	\$0	\$0	\$0	\$110,000
SPP	C	\$0	\$0	\$0	\$0	\$1,350,000	\$0	\$0	\$1,350,000
FY TOTAL:		\$0	\$0	\$0	\$1,340,000	\$1,350,000	\$0	\$0	\$2,690,000

KENTUCKY TRANSPORTATION CABINET
SIX YEAR HIGHWAY PLAN
FY - 2020 THRU FY - 2026

Item#: 8-109.10 **Parent#:** 8-109.00 **Length:** 1.81 **Description:** IMPROVE KY-90 FROM OLD MILL SPRINGS ROAD TO THE BRIDGE AT MP 19.5.
Plan Year: 2004 **Parent Year:** 2004
Wayne KY-90 From MP 17.691 To 19.500
Type of Work: SAFETY
Bridge ID:

FUND	PHASE	2020	2021	2022	2023	2024	2025	2026	Phase Total
FED	C	\$0	\$8,440,000	\$0	\$0	\$0	\$0	\$0	\$8,440,000
FY TOTAL:		\$0	\$8,440,000	\$0	\$0	\$0	\$0	\$0	\$8,440,000

Item#: 8-1050.00 **Parent#:** 8-1050.00 **Length:** 0.00 **Description:** ADDRESS DEFICIENCIES OF BRIDGE ON CR-1136 (MP 0.225) OVER LITTLE SOUTH FORK RIVER; 0.25 MI SE OF JCT CR-5137; 116C00007N
Plan Year: 2010 **Parent Year:** 2010
Wayne CR-1136 From MP 0.175 To 0.275
Type of Work: AM-BRIDGE (P)
Bridge ID: 116C00007N

FUND	PHASE	2020	2021	2022	2023	2024	2025	2026	Phase Total
BR	C	\$445,000	\$0	\$0	\$0	\$0	\$0	\$0	\$445,000
FY TOTAL:		\$445,000	\$0	\$0	\$0	\$0	\$0	\$0	\$445,000

Item#: 8-4311.00 **Parent#:** 8-4311.00 **Length:** 0.30 **Description:** INSTALL GUARDRAIL ON KY-789 IN WAYNE COUNTY
Plan Year: 2020 **Parent Year:** 2020
Wayne KY-789 From MP 1.000 To 1.300
Type of Work: SAF-GUARDRAIL
Bridge ID:

FUND	PHASE	2020	2021	2022	2023	2024	2025	2026	Phase Total
GR	C	\$0	\$0	\$0	\$64,000	\$0	\$0	\$0	\$64,000
FY TOTAL:		\$0	\$0	\$0	\$64,000	\$0	\$0	\$0	\$64,000

Item#: 8-20010.00 **Parent#:** 8-20010.00 **Length:** 3.55 **Description:** ADDRESS PAVEMENT CONDITION ON KY-90X FROM MILEPOINT 0.00 TO MILEPOINT 3.54
Plan Year: 2018 **Parent Year:** 2018
Wayne KY-90-X From MP 0.000 To 3.540
Type of Work: AM-PAVEMENT (PRI)(P)
Bridge ID:

FUND	PHASE	2020	2021	2022	2023	2024	2025	2026	Phase Total
PM	C	\$0	\$0	\$1,623,000	\$0	\$0	\$0	\$0	\$1,623,000
FY TOTAL:		\$0	\$0	\$1,623,000	\$0	\$0	\$0	\$0	\$1,623,000

Item#: 8-80004.00 **Parent#:** 8-80004.00 **Length:** **Description:** PRELIMINARY ENGINEERING AND ENVIRONMENTAL CORRIDOR STUDY FOR IMPROVING SAFETY AND MAKING KY-92 A SCENIC ROUTE FROM MONTICELLO TO STEARNS (FLEXIBLE SOLUTIONS)(18CCN)
Plan Year: 2018 **Parent Year:** 2018
Wayne
Type of Work: PLANNING-OKI(O)
Bridge ID:

FUND	PHASE	2020	2021	2022	2023	2024	2025	2026	Phase Total
SPP	P	\$0	\$0	\$0	\$1,500,000	\$0	\$0	\$0	\$1,500,000
FY TOTAL:		\$0	\$0	\$0	\$1,500,000	\$0	\$0	\$0	\$1,500,000

KENTUCKY TRANSPORTATION CABINET
SIX YEAR HIGHWAY PLAN
FY - 2020 THRU FY - 2026

Item#: 8-80005.00 **Parent#:** 8-80005.00 **Length:** **Description:** IMPROVE CURVE ON KY 1275 AT KY 833/ROGERS GROVE ROAD AND RESURFACE FROM
Plan Year: 2018 **Parent Year:** 2018 0.22 **Type of Work:** SAFETY(P)
Wayne KY-1275 From MP 4.479 To 4.700 **Bridge ID:**

FUND	PHASE	2020	2021	2022	2023	2024	2025	2026	Phase Total
SPP	D	\$0	\$0	\$60,000	\$0	\$0	\$0	\$0	\$60,000
SPP	R	\$0	\$0	\$3,500	\$0	\$0	\$0	\$0	\$3,500
SPP	U	\$0	\$0	\$60,000	\$0	\$0	\$0	\$0	\$60,000
SPP	C	\$0	\$0	\$0	\$200,000	\$0	\$0	\$0	\$200,000
FY TOTAL:		\$0	\$0	\$123,500	\$200,000	\$0	\$0	\$0	\$323,500

Item#: 8-80006.00 **Parent#:** 8-80006.00 **Length:** **Description:** WIDEN KY 1275 TO FOUR LANES WITH FOUR FOOT SHOULDERS AND FIVE FOOT
Plan Year: 2018 **Parent Year:** 2018 0.49 **Type of Work:** MAJOR WIDENING(O)
Wayne KY-1275 From MP 4.000 To 4.479 **Bridge ID:**

FUND	PHASE	2020	2021	2022	2023	2024	2025	2026	Phase Total
FED	D	\$0	\$490,000	\$0	\$0	\$0	\$0	\$0	\$490,000
FED	R	\$0	\$0	\$200,000	\$0	\$0	\$0	\$0	\$200,000
FED	U	\$0	\$0	\$500,000	\$0	\$0	\$0	\$0	\$500,000
FED	C	\$0	\$0	\$0	\$3,000,000	\$0	\$0	\$0	\$3,000,000
FY TOTAL:		\$0	\$490,000	\$700,000	\$3,000,000	\$0	\$0	\$0	\$4,190,000

Item#: 2-228.00 **Parent#:** 2-228.00 **Length:** **Description:** RECONSTRUCT BETWEEN KY 120 AND RR BRIDGE AT SLAUGHTERS TO ALLEVIATE
Plan Year: 2012 **Parent Year:** 2012 0.27 **Type of Work:** RECONSTRUCTION(O)
Webster KY-138 From MP 10.449 To 10.730 **Bridge ID:**

FUND	PHASE	2020	2021	2022	2023	2024	2025	2026	Phase Total
SPP	R	\$0	\$0	\$0	\$0	\$110,000	\$0	\$0	\$110,000
SPP	U	\$0	\$0	\$0	\$0	\$260,000	\$0	\$0	\$260,000
SPP	C	\$0	\$0	\$0	\$0	\$0	\$1,360,000	\$0	\$1,360,000
FY TOTAL:		\$0	\$0	\$0	\$0	\$370,000	\$1,360,000	\$0	\$1,730,000

KENTUCKY TRANSPORTATION CABINET
SIX YEAR HIGHWAY PLAN
FY - 2020 THRU FY - 2026

Item#: 2-10019.00 **Parent#:** 2-10019.00 **Length:**
Plan Year: 2018 **Parent Year:** 2018 0.01 **Description:** ADDRESS DEFICIENCIES OF KY-132 BRIDGE OVER NALL DITCH. (117B00064N)
Webster KY-132 From MP 12.304 To 12.314 **Type of Work:** AM-BRIDGE (P)
Bridge ID: 117B00064N

FUND	PHASE	2020	2021	2022	2023	2024	2025	2026	Phase Total
BR	D	\$160,000	\$0	\$0	\$0	\$0	\$0	\$0	\$160,000
BR	C	\$1,102,500	\$0	\$0	\$0	\$0	\$0	\$0	\$1,102,500
FY TOTAL:		\$1,262,500	\$0	\$0	\$0	\$0	\$0	\$0	\$1,262,500

Item#: 11-14.80 **Parent#:** 11-14.00 **Length:**
Plan Year: 2000 **Parent Year:** 2000 8.65 **Description:** IMPROVE CAPACITY OF I-75 FROM MP 20.2 IN WHITLEY COUNTY TO MP 28.85, US 25E NORTH OF CORBIN.
Whitley I-75 From MP 20.200 To 27.943 **Type of Work:** MAJOR WIDENING
Laurel I-75 From MP 27.943 To 28.851 **Bridge ID:**

FUND	PHASE	2020	2021	2022	2023	2024	2025	2026	Phase Total
FED	R	\$0	\$0	\$0	\$0	\$500,000	\$0	\$0	\$500,000
FED	U	\$0	\$0	\$0	\$0	\$500,000	\$0	\$0	\$500,000
FED	C	\$0	\$0	\$0	\$0	\$0	\$60,000,000	\$0	\$60,000,000
FY TOTAL:		\$0	\$0	\$0	\$0	\$1,000,000	\$60,000,000	\$0	\$61,000,000

Item#: 11-186.00 **Parent#:** 11-186.00 **Length:**
Plan Year: 2012 **Parent Year:** 2012 2.33 **Description:** IMPROVE FREIGHT MOBILITY AND REDUCE CONGESTION ON US-25W FROM KY-727 TO KY-3041. (12CCR)(16CCR)
Whitley US-25-W From MP 28.100 To 30.425 **Type of Work:** MAJOR WIDENING
Bridge ID:

FUND	PHASE	2020	2021	2022	2023	2024	2025	2026	Phase Total
FED	R	\$0	\$0	\$0	\$2,770,000	\$0	\$0	\$0	\$2,770,000
FED	U	\$0	\$0	\$0	\$0	\$4,160,000	\$0	\$0	\$4,160,000
FED	C	\$0	\$0	\$0	\$0	\$0	\$0	\$3,330,000	\$3,330,000
FY TOTAL:		\$0	\$0	\$0	\$2,770,000	\$4,160,000	\$0	\$3,330,000	\$10,260,000

Item#: 11-4311.00 **Parent#:** 11-4311.00 **Length:**
Plan Year: 2020 **Parent Year:** 2020 0.31 **Description:** INSTALL GUARDRAIL ON KY-1064 IN WHITLEY COUNTY
Whitley KY-1064 From MP 6.260 To 6.570 **Type of Work:** SAF-GUARDRAIL
Bridge ID:

FUND	PHASE	2020	2021	2022	2023	2024	2025	2026	Phase Total
GR	C	\$0	\$0	\$67,000	\$0	\$0	\$0	\$0	\$67,000
FY TOTAL:		\$0	\$0	\$67,000	\$0	\$0	\$0	\$0	\$67,000

KENTUCKY TRANSPORTATION CABINET
SIX YEAR HIGHWAY PLAN
FY - 2020 THRU FY - 2026

Item#: 11-4312.00 **Parent#:** 11-4312.00 **Length:** Description: INSTALL GUARDRAIL ON KY-1064 IN WHITLEY COUNTY
Plan Year: 2020 **Parent Year:** 2020 0.41 **Type of Work:** SAF-GUARDRAIL
Whitley KY-1064 From MP 13.140 To 13.550 **Bridge ID:**

FUND	PHASE	2020	2021	2022	2023	2024	2025	2026	Phase Total
GR	C	\$0	\$0	\$87,000	\$0	\$0	\$0	\$0	\$87,000
FY TOTAL:		\$0	\$0	\$87,000	\$0	\$0	\$0	\$0	\$87,000

Item#: 11-4313.00 **Parent#:** 11-4313.00 **Length:** Description: INSTALL GUARDRAIL ON KY-779 IN WHITLEY COUNTY
Plan Year: 2020 **Parent Year:** 2020 0.33 **Type of Work:** SAF-GUARDRAIL
Whitley KY-779 From MP 2.030 To 2.360 **Bridge ID:**

FUND	PHASE	2020	2021	2022	2023	2024	2025	2026	Phase Total
GR	C	\$0	\$0	\$71,000	\$0	\$0	\$0	\$0	\$71,000
FY TOTAL:		\$0	\$0	\$71,000	\$0	\$0	\$0	\$0	\$71,000

Item#: 11-4321.00 **Parent#:** 11-4321.00 **Length:** Description: INSTALL GUARDRAIL ON KY-26 IN WHITLEY COUNTY
Plan Year: 2020 **Parent Year:** 2020 0.09 **Type of Work:** SAF-GUARDRAIL
Whitley KY-26 From MP 0.670 To 0.760 **Bridge ID:**

FUND	PHASE	2020	2021	2022	2023	2024	2025	2026	Phase Total
GR	C	\$0	\$0	\$20,000	\$0	\$0	\$0	\$0	\$20,000
FY TOTAL:		\$0	\$0	\$20,000	\$0	\$0	\$0	\$0	\$20,000

Item#: 11-4322.00 **Parent#:** 11-4322.00 **Length:** Description: INSTALL GUARDRAIL ON KY-856 IN WHITLEY COUNTY
Plan Year: 2020 **Parent Year:** 2020 0.60 **Type of Work:** SAF-GUARDRAIL
Whitley KY-856 From MP 0.000 To 0.610 **Bridge ID:**

FUND	PHASE	2020	2021	2022	2023	2024	2025	2026	Phase Total
GR	C	\$0	\$0	\$129,000	\$0	\$0	\$0	\$0	\$129,000
FY TOTAL:		\$0	\$0	\$129,000	\$0	\$0	\$0	\$0	\$129,000

Item#: 11-4327.00 **Parent#:** 11-4327.00 **Length:** Description: INSTALL GUARDRAIL ON KY-727 IN WHITLEY COUNTY
Plan Year: 2020 **Parent Year:** 2020 0.07 **Type of Work:** SAF-GUARDRAIL
Whitley KY-727 From MP 2.810 To 2.880 **Bridge ID:**

FUND	PHASE	2020	2021	2022	2023	2024	2025	2026	Phase Total
GR	C	\$0	\$0	\$15,000	\$0	\$0	\$0	\$0	\$15,000
FY TOTAL:		\$0	\$0	\$15,000	\$0	\$0	\$0	\$0	\$15,000

KENTUCKY TRANSPORTATION CABINET
SIX YEAR HIGHWAY PLAN
FY - 2020 THRU FY - 2026

Item#: 11-4328.00 **Parent#:** 11-4328.00 **Length:** **Description:** INSTALL GUARDRAIL ON KY-312 IN WHITLEY COUNTY
Plan Year: 2020 **Parent Year:** 2020 0.02 **Type of Work:** SAF-GUARDRAIL
Whitley KY-312 From MP 1.140 To 1.160 **Bridge ID:**

FUND	PHASE	2020	2021	2022	2023	2024	2025	2026	Phase Total
GR	C	\$0	\$0	\$0	\$6,000	\$0	\$0	\$0	\$6,000
FY TOTAL:		\$0	\$0	\$0	\$6,000	\$0	\$0	\$0	\$6,000

Item#: 11-4329.00 **Parent#:** 11-4329.00 **Length:** **Description:** INSTALL GUARDRAIL ON KY-312 IN WHITLEY COUNTY
Plan Year: 2020 **Parent Year:** 2020 0.03 **Type of Work:** SAF-GUARDRAIL
Whitley KY-312 From MP 1.210 To 1.240 **Bridge ID:**

FUND	PHASE	2020	2021	2022	2023	2024	2025	2026	Phase Total
GR	C	\$0	\$0	\$0	\$5,000	\$0	\$0	\$0	\$5,000
FY TOTAL:		\$0	\$0	\$0	\$5,000	\$0	\$0	\$0	\$5,000

Item#: 11-4330.00 **Parent#:** 11-4330.00 **Length:** **Description:** INSTALL GUARDRAIL ON KY-856 IN WHITLEY COUNTY
Plan Year: 2020 **Parent Year:** 2020 0.25 **Type of Work:** SAF-GUARDRAIL
Whitley KY-856 From MP 0.260 To 0.520 **Bridge ID:**

FUND	PHASE	2020	2021	2022	2023	2024	2025	2026	Phase Total
GR	C	\$0	\$0	\$0	\$54,000	\$0	\$0	\$0	\$54,000
FY TOTAL:		\$0	\$0	\$0	\$54,000	\$0	\$0	\$0	\$54,000

Item#: 11-4335.00 **Parent#:** 11-4335.00 **Length:** **Description:** INSTALL GUARDRAIL ON KY-1064 IN WHITLEY COUNTY
Plan Year: 2020 **Parent Year:** 2020 0.57 **Type of Work:** SAF-GUARDRAIL
Whitley KY-1064 From MP 10.270 To 10.840 **Bridge ID:**

FUND	PHASE	2020	2021	2022	2023	2024	2025	2026	Phase Total
GR	C	\$0	\$0	\$0	\$121,000	\$0	\$0	\$0	\$121,000
FY TOTAL:		\$0	\$0	\$0	\$121,000	\$0	\$0	\$0	\$121,000

Item#: 11-4336.00 **Parent#:** 11-4336.00 **Length:** **Description:** INSTALL GUARDRAIL ON KY-727 IN WHITLEY COUNTY
Plan Year: 2020 **Parent Year:** 2020 0.04 **Type of Work:** SAF-GUARDRAIL
Whitley KY-727 From MP 0.990 To 1.030 **Bridge ID:**

FUND	PHASE	2020	2021	2022	2023	2024	2025	2026	Phase Total
GR	C	\$0	\$0	\$0	\$9,000	\$0	\$0	\$0	\$9,000
FY TOTAL:		\$0	\$0	\$0	\$9,000	\$0	\$0	\$0	\$9,000

**KENTUCKY TRANSPORTATION CABINET
SIX YEAR HIGHWAY PLAN
FY - 2020 THRU FY - 2026**

Item#: 11-4337.00 **Parent#:** 11-4337.00 **Length:** Description: INSTALL GUARDRAIL ON KY-727 IN WHITLEY COUNTY
Plan Year: 2020 **Parent Year:** 2020 0.06 **Type of Work:** SAF-GUARDRAIL
Whitley KY-727 From MP 0.700 To 0.760 **Bridge ID:**

FUND	PHASE	2020	2021	2022	2023	2024	2025	2026	Phase Total
GR	C	\$0	\$0	\$0	\$13,000	\$0	\$0	\$0	\$13,000
FY TOTAL:		\$0	\$0	\$0	\$13,000	\$0	\$0	\$0	\$13,000

Item#: 11-4338.00 **Parent#:** 11-4338.00 **Length:** Description: INSTALL GUARDRAIL ON KY-779 IN WHITLEY COUNTY
Plan Year: 2020 **Parent Year:** 2020 0.24 **Type of Work:** SAF-GUARDRAIL
Whitley KY-779 From MP 4.060 To 4.300 **Bridge ID:**

FUND	PHASE	2020	2021	2022	2023	2024	2025	2026	Phase Total
GR	C	\$0	\$0	\$0	\$51,000	\$0	\$0	\$0	\$51,000
FY TOTAL:		\$0	\$0	\$0	\$51,000	\$0	\$0	\$0	\$51,000

Item#: 11-4339.00 **Parent#:** 11-4339.00 **Length:** Description: INSTALL GUARDRAIL ON KY-779 IN WHITLEY COUNTY
Plan Year: 2020 **Parent Year:** 2020 0.09 **Type of Work:** SAF-GUARDRAIL
Whitley KY-779 From MP 3.490 To 3.580 **Bridge ID:**

FUND	PHASE	2020	2021	2022	2023	2024	2025	2026	Phase Total
GR	C	\$0	\$0	\$0	\$19,000	\$0	\$0	\$0	\$19,000
FY TOTAL:		\$0	\$0	\$0	\$19,000	\$0	\$0	\$0	\$19,000

Item#: 11-4340.00 **Parent#:** 11-4340.00 **Length:** Description: INSTALL GUARDRAIL ON KY-779 IN WHITLEY COUNTY
Plan Year: 2020 **Parent Year:** 2020 0.10 **Type of Work:** SAF-GUARDRAIL
Whitley KY-779 From MP 7.670 To 7.780 **Bridge ID:**

FUND	PHASE	2020	2021	2022	2023	2024	2025	2026	Phase Total
GR	C	\$0	\$0	\$0	\$24,000	\$0	\$0	\$0	\$24,000
FY TOTAL:		\$0	\$0	\$0	\$24,000	\$0	\$0	\$0	\$24,000

Item#: 11-4341.00 **Parent#:** 11-4341.00 **Length:** Description: INSTALL GUARDRAIL ON KY-836 IN WHITLEY COUNTY
Plan Year: 2020 **Parent Year:** 2020 0.29 **Type of Work:** SAF-GUARDRAIL
Whitley KY-836 From MP 0.870 To 1.150 **Bridge ID:**

FUND	PHASE	2020	2021	2022	2023	2024	2025	2026	Phase Total
GR	C	\$0	\$0	\$0	\$59,000	\$0	\$0	\$0	\$59,000
FY TOTAL:		\$0	\$0	\$0	\$59,000	\$0	\$0	\$0	\$59,000

KENTUCKY TRANSPORTATION CABINET
SIX YEAR HIGHWAY PLAN
FY - 2020 THRU FY - 2026

Item#: 11-4346.00 **Parent#:** 11-4346.00 **Length:** **Description:** INSTALL GUARDRAIL ON KY-1064 IN WHITLEY COUNTY
Plan Year: 2020 **Parent Year:** 2020 0.19 **Type of Work:** SAF-GUARDRAIL
Whitley KY-1064 From MP 5.140 To 5.330 **Bridge ID:**

FUND	PHASE	2020	2021	2022	2023	2024	2025	2026	Phase Total
GR	C	\$0	\$0	\$0	\$0	\$40,000	\$0	\$0	\$40,000
FY TOTAL:		\$0	\$0	\$0	\$0	\$40,000	\$0	\$0	\$40,000

Item#: 11-4347.00 **Parent#:** 11-4347.00 **Length:** **Description:** INSTALL GUARDRAIL ON KY-779 IN WHITLEY COUNTY
Plan Year: 2020 **Parent Year:** 2020 0.11 **Type of Work:** SAF-GUARDRAIL
Whitley KY-779 From MP 6.350 To 6.460 **Bridge ID:**

FUND	PHASE	2020	2021	2022	2023	2024	2025	2026	Phase Total
GR	C	\$0	\$0	\$0	\$0	\$25,000	\$0	\$0	\$25,000
FY TOTAL:		\$0	\$0	\$0	\$0	\$25,000	\$0	\$0	\$25,000

Item#: 11-4348.00 **Parent#:** 11-4348.00 **Length:** **Description:** INSTALL GUARDRAIL ON KY-779 IN WHITLEY COUNTY
Plan Year: 2020 **Parent Year:** 2020 0.04 **Type of Work:** SAF-GUARDRAIL
Whitley KY-779 From MP 8.580 To 8.620 **Bridge ID:**

FUND	PHASE	2020	2021	2022	2023	2024	2025	2026	Phase Total
GR	C	\$0	\$0	\$0	\$0	\$8,000	\$0	\$0	\$8,000
FY TOTAL:		\$0	\$0	\$0	\$0	\$8,000	\$0	\$0	\$8,000

Item#: 11-4358.00 **Parent#:** 11-4358.00 **Length:** **Description:** INSTALL GUARDRAIL ON KY-1064 IN WHITLEY COUNTY
Plan Year: 2020 **Parent Year:** 2020 0.04 **Type of Work:** SAF-GUARDRAIL
Whitley KY-1064 From MP 5.570 To 5.610 **Bridge ID:**

FUND	PHASE	2020	2021	2022	2023	2024	2025	2026	Phase Total
GR	C	\$0	\$0	\$0	\$0	\$9,000	\$0	\$0	\$9,000
FY TOTAL:		\$0	\$0	\$0	\$0	\$9,000	\$0	\$0	\$9,000

Item#: 11-4359.00 **Parent#:** 11-4359.00 **Length:** **Description:** INSTALL GUARDRAIL ON KY-204 IN WHITLEY COUNTY
Plan Year: 2020 **Parent Year:** 2020 0.04 **Type of Work:** SAF-GUARDRAIL
Whitley KY-204 From MP 2.720 To 2.760 **Bridge ID:**

FUND	PHASE	2020	2021	2022	2023	2024	2025	2026	Phase Total
GR	C	\$0	\$0	\$0	\$0	\$11,000	\$0	\$0	\$11,000
FY TOTAL:		\$0	\$0	\$0	\$0	\$11,000	\$0	\$0	\$11,000

KENTUCKY TRANSPORTATION CABINET
SIX YEAR HIGHWAY PLAN
FY - 2020 THRU FY - 2026

Item#: 11-4372.00 **Parent#:** 11-4372.00 **Length:** **Description:** INSTALL GUARDRAIL ON KY-26 IN WHITLEY COUNTY
Plan Year: 2020 **Parent Year:** 2020 0.15 **Type of Work:** SAF-GUARDRAIL
Whitley KY-26 From MP 0.300 To 0.450 **Bridge ID:**

FUND	PHASE	2020	2021	2022	2023	2024	2025	2026	Phase Total
GR	C	\$0	\$33,000	\$0	\$0	\$0	\$0	\$0	\$33,000
FY TOTAL:		\$0	\$33,000	\$0	\$0	\$0	\$0	\$0	\$33,000

Item#: 11-4375.00 **Parent#:** 11-4375.00 **Length:** **Description:** INSTALL GUARDRAIL ON KY-26 IN WHITLEY COUNTY
Plan Year: 2020 **Parent Year:** 2020 0.13 **Type of Work:** SAF-GUARDRAIL
Whitley KY-26 From MP 0.480 To 0.610 **Bridge ID:**

FUND	PHASE	2020	2021	2022	2023	2024	2025	2026	Phase Total
GR	C	\$0	\$27,000	\$0	\$0	\$0	\$0	\$0	\$27,000
FY TOTAL:		\$0	\$27,000	\$0	\$0	\$0	\$0	\$0	\$27,000

Item#: 11-4384.00 **Parent#:** 11-4384.00 **Length:** **Description:** INSTALL GUARDRAIL ON KY-11 IN WHITLEY COUNTY
Plan Year: 2020 **Parent Year:** 2020 0.07 **Type of Work:** SAF-GUARDRAIL
Whitley KY-11 From MP 2.340 To 2.410 **Bridge ID:**

FUND	PHASE	2020	2021	2022	2023	2024	2025	2026	Phase Total
GR	C	\$0	\$0	\$0	\$0	\$0	\$15,000	\$0	\$15,000
FY TOTAL:		\$0	\$0	\$0	\$0	\$0	\$15,000	\$0	\$15,000

Item#: 11-4385.00 **Parent#:** 11-4385.00 **Length:** **Description:** INSTALL GUARDRAIL ON KY-204 IN WHITLEY COUNTY
Plan Year: 2020 **Parent Year:** 2020 0.07 **Type of Work:** SAF-GUARDRAIL
Whitley KY-204 From MP 0.780 To 0.850 **Bridge ID:**

FUND	PHASE	2020	2021	2022	2023	2024	2025	2026	Phase Total
GR	C	\$0	\$0	\$0	\$0	\$0	\$15,000	\$0	\$15,000
FY TOTAL:		\$0	\$0	\$0	\$0	\$0	\$15,000	\$0	\$15,000

Item#: 11-4386.00 **Parent#:** 11-4386.00 **Length:** **Description:** INSTALL GUARDRAIL ON KY-204 IN WHITLEY COUNTY
Plan Year: 2020 **Parent Year:** 2020 0.08 **Type of Work:** SAF-GUARDRAIL
Whitley KY-204 From MP 1.240 To 1.320 **Bridge ID:**

FUND	PHASE	2020	2021	2022	2023	2024	2025	2026	Phase Total
GR	C	\$0	\$0	\$0	\$0	\$0	\$17,000	\$0	\$17,000
FY TOTAL:		\$0	\$0	\$0	\$0	\$0	\$17,000	\$0	\$17,000

KENTUCKY TRANSPORTATION CABINET
SIX YEAR HIGHWAY PLAN
FY - 2020 THRU FY - 2026

Item#: 11-4387.00 **Parent#:** 11-4387.00 **Length:** **Description:** INSTALL GUARDRAIL ON KY-204 IN WHITLEY COUNTY
Plan Year: 2020 **Parent Year:** 2020 0.07 **Type of Work:** SAF-GUARDRAIL
Whitley KY-204 From MP 5.430 To 5.500 **Bridge ID:**

FUND	PHASE	2020	2021	2022	2023	2024	2025	2026	Phase Total
GR	C	\$0	\$0	\$0	\$0	\$0	\$15,000	\$0	\$15,000
FY TOTAL:		\$0	\$0	\$0	\$0	\$0	\$15,000	\$0	\$15,000

Item#: 11-4388.00 **Parent#:** 11-4388.00 **Length:** **Description:** INSTALL GUARDRAIL ON KY-204 IN WHITLEY COUNTY
Plan Year: 2020 **Parent Year:** 2020 0.16 **Type of Work:** SAF-GUARDRAIL
Whitley KY-204 From MP 6.030 To 6.190 **Bridge ID:**

FUND	PHASE	2020	2021	2022	2023	2024	2025	2026	Phase Total
GR	C	\$0	\$0	\$0	\$0	\$0	\$35,000	\$0	\$35,000
FY TOTAL:		\$0	\$0	\$0	\$0	\$0	\$35,000	\$0	\$35,000

Item#: 11-4389.00 **Parent#:** 11-4389.00 **Length:** **Description:** INSTALL GUARDRAIL ON KY-204 IN WHITLEY COUNTY
Plan Year: 2020 **Parent Year:** 2020 0.04 **Type of Work:** SAF-GUARDRAIL
Whitley KY-204 From MP 9.240 To 9.280 **Bridge ID:**

FUND	PHASE	2020	2021	2022	2023	2024	2025	2026	Phase Total
GR	C	\$0	\$0	\$0	\$0	\$0	\$9,000	\$0	\$9,000
FY TOTAL:		\$0	\$0	\$0	\$0	\$0	\$9,000	\$0	\$9,000

Item#: 11-4390.00 **Parent#:** 11-4390.00 **Length:** **Description:** INSTALL GUARDRAIL ON KY-26 IN WHITLEY COUNTY
Plan Year: 2020 **Parent Year:** 2020 0.02 **Type of Work:** SAF-GUARDRAIL
Whitley KY-26 From MP 1.770 To 1.790 **Bridge ID:**

FUND	PHASE	2020	2021	2022	2023	2024	2025	2026	Phase Total
GR	C	\$0	\$0	\$0	\$0	\$0	\$4,000	\$0	\$4,000
FY TOTAL:		\$0	\$0	\$0	\$0	\$0	\$4,000	\$0	\$4,000

Item#: 11-4391.00 **Parent#:** 11-4391.00 **Length:** **Description:** INSTALL GUARDRAIL ON KY-478 IN WHITLEY COUNTY
Plan Year: 2020 **Parent Year:** 2020 0.23 **Type of Work:** SAF-GUARDRAIL
Whitley KY-478 From MP 2.840 To 3.070 **Bridge ID:**

FUND	PHASE	2020	2021	2022	2023	2024	2025	2026	Phase Total
GR	C	\$0	\$0	\$0	\$0	\$0	\$49,000	\$0	\$49,000
FY TOTAL:		\$0	\$0	\$0	\$0	\$0	\$49,000	\$0	\$49,000

KENTUCKY TRANSPORTATION CABINET
SIX YEAR HIGHWAY PLAN
FY - 2020 THRU FY - 2026

Item#: 11-4392.00 **Parent#:** 11-4392.00 **Length:** **Description:** INSTALL GUARDRAIL ON KY-856 IN WHITLEY COUNTY
Plan Year: 2020 **Parent Year:** 2020 0.05 **Type of Work:** SAF-GUARDRAIL
Whitley KY-856 From MP 0.100 To 0.150 **Bridge ID:**

FUND	PHASE	2020	2021	2022	2023	2024	2025	2026	Phase Total
GR	C	\$0	\$0	\$0	\$0	\$0	\$12,000	\$0	\$12,000
FY TOTAL:		\$0	\$0	\$0	\$0	\$0	\$12,000	\$0	\$12,000

Item#: 11-4409.00 **Parent#:** 11-4409.00 **Length:** **Description:** INSTALL GUARDRAIL ON KY-204 IN WHITLEY COUNTY
Plan Year: 2020 **Parent Year:** 2020 0.04 **Type of Work:** SAF-GUARDRAIL
Whitley KY-204 From MP 0.670 To 0.710 **Bridge ID:**

FUND	PHASE	2020	2021	2022	2023	2024	2025	2026	Phase Total
GR	C	\$0	\$0	\$0	\$0	\$0	\$0	\$9,000	\$9,000
FY TOTAL:		\$0	\$0	\$0	\$0	\$0	\$0	\$9,000	\$9,000

Item#: 11-4410.00 **Parent#:** 11-4410.00 **Length:** **Description:** INSTALL GUARDRAIL ON KY-204 IN WHITLEY COUNTY
Plan Year: 2020 **Parent Year:** 2020 0.04 **Type of Work:** SAF-GUARDRAIL
Whitley KY-204 From MP 3.400 To 3.440 **Bridge ID:**

FUND	PHASE	2020	2021	2022	2023	2024	2025	2026	Phase Total
GR	C	\$0	\$0	\$0	\$0	\$0	\$0	\$9,000	\$9,000
FY TOTAL:		\$0	\$0	\$0	\$0	\$0	\$0	\$9,000	\$9,000

Item#: 11-4411.00 **Parent#:** 11-4411.00 **Length:** **Description:** INSTALL GUARDRAIL ON KY-904 IN WHITLEY COUNTY
Plan Year: 2020 **Parent Year:** 2020 0.06 **Type of Work:** SAF-GUARDRAIL
Whitley KY-904 From MP 0.660 To 0.720 **Bridge ID:**

FUND	PHASE	2020	2021	2022	2023	2024	2025	2026	Phase Total
GR	C	\$0	\$0	\$0	\$0	\$0	\$0	\$14,000	\$14,000
FY TOTAL:		\$0	\$0	\$0	\$0	\$0	\$0	\$14,000	\$14,000

Item#: 11-4412.00 **Parent#:** 11-4412.00 **Length:** **Description:** INSTALL GUARDRAIL ON KY-904 IN WHITLEY COUNTY
Plan Year: 2020 **Parent Year:** 2020 0.06 **Type of Work:** SAF-GUARDRAIL
Whitley KY-904 From MP 3.100 To 3.160 **Bridge ID:**

FUND	PHASE	2020	2021	2022	2023	2024	2025	2026	Phase Total
GR	C	\$0	\$0	\$0	\$0	\$0	\$0	\$14,000	\$14,000
FY TOTAL:		\$0	\$0	\$0	\$0	\$0	\$0	\$14,000	\$14,000

KENTUCKY TRANSPORTATION CABINET
SIX YEAR HIGHWAY PLAN
FY - 2020 THRU FY - 2026

Item#: 11-10037.00 **Parent#:** 11-10037.00 **Length:** **Description:** ADDRESS DEFICIENCIES OF RIVER ROAD BRIDGE OVER SANDERS CREEK.
Plan Year: 2018 **Parent Year:** 2018 0.00 (118C00039N)
Whitley CR-1461 From MP 0.091 To 0.097 **Type of Work:** AM-BRIDGE (P)
Bridge ID: 118C00039N

FUND	PHASE	2020	2021	2022	2023	2024	2025	2026	Phase Total
BR	C	\$370,000	\$0	\$0	\$0	\$0	\$0	\$0	\$370,000
FY TOTAL:		\$370,000	\$0	\$0	\$0	\$0	\$0	\$0	\$370,000

Item#: 11-10044.00 **Parent#:** 11-10044.00 **Length:** **Description:** ADDRESS DEFICIENCIES OF US 25W BRIDGE OVER CLEAR FORK RVR. (118B00041N)
Plan Year: 2018 **Parent Year:** 2018 0.07 **Type of Work:** AM-BRIDGE (P)
Whitley US-25-W From MP 5.045 To 5.117 **Bridge ID:** 118B00041N

FUND	PHASE	2020	2021	2022	2023	2024	2025	2026	Phase Total
BR	D	\$90,000	\$0	\$0	\$0	\$0	\$0	\$0	\$90,000
BR	C	\$1,880,000	\$0	\$0	\$0	\$0	\$0	\$0	\$1,880,000
FY TOTAL:		\$1,970,000	\$0	\$0	\$0	\$0	\$0	\$0	\$1,970,000

Item#: 11-10045.00 **Parent#:** 11-10045.00 **Length:** **Description:** ADDRESS DEFICIENCIES OF US 25W BRIDGE OVER CLEAR FORK RIVER. (118B00042N)
Plan Year: 2018 **Parent Year:** 2018 0.07 **Type of Work:** AM-BRIDGE (P)
Whitley US-25-W From MP 6.205 To 6.277 **Bridge ID:** 118B00042N

FUND	PHASE	2020	2021	2022	2023	2024	2025	2026	Phase Total
BR	D	\$90,000	\$0	\$0	\$0	\$0	\$0	\$0	\$90,000
BR	C	\$1,880,000	\$0	\$0	\$0	\$0	\$0	\$0	\$1,880,000
FY TOTAL:		\$1,970,000	\$0	\$0	\$0	\$0	\$0	\$0	\$1,970,000

Item#: 11-20015.00 **Parent#:** 11-20015.00 **Length:** **Description:** ADDRESS PAVEMENT CONDITION OF I-075 BOTH DIRECTION(S) FROM MILEPOINT 0 TO
Plan Year: 2018 **Parent Year:** 2018 11.27 MILEPOINT 11.27
Whitley I-75 From MP 0.000 To 11.270 **Type of Work:** AM-PAVEMENT (INT)(P)
Bridge ID:

FUND	PHASE	2020	2021	2022	2023	2024	2025	2026	Phase Total
PM	D	\$0	\$900,000	\$0	\$0	\$0	\$0	\$0	\$900,000
PM	C	\$0	\$0	\$4,500,000	\$4,500,000	\$0	\$0	\$0	\$9,000,000
FY TOTAL:		\$0	\$900,000	\$4,500,000	\$4,500,000	\$0	\$0	\$0	\$9,900,000

**KENTUCKY TRANSPORTATION CABINET
SIX YEAR HIGHWAY PLAN
FY - 2020 THRU FY - 2026**

Item#: 11-20018.00 **Parent#:** 11-20018.00 **Length:** 5.20 **Description:** ADDRESS PAVEMENT CONDITION OF I-075 CARDINAL DIRECTION(S) FROM MILEPOINT 20.2 TO MILEPOINT 24.645
Plan Year: 2018 **Parent Year:** 2018
Whitley I-75 From MP 20.200 To 25.400
Type of Work: AM-PAVEMENT (INT)(P)
Bridge ID:

FUND	PHASE	2020	2021	2022	2023	2024	2025	2026	Phase Total
PM	D	\$0	\$0	\$0	\$0	\$375,000	\$0	\$0	\$375,000
PM	C	\$0	\$0	\$0	\$0	\$0	\$3,750,000	\$0	\$3,750,000
FY TOTAL:		\$0	\$0	\$0	\$0	\$375,000	\$3,750,000	\$0	\$4,125,000

Item#: 11-20019.00 **Parent#:** 11-20019.00 **Length:** 2.54 **Description:** ADDRESS PAVEMENT CONDITION OF I-075 BOTH DIRECTION(S) FROM MILEPOINT 25.4 TO MILEPOINT 27.943.
Plan Year: 2018 **Parent Year:** 2018
Whitley I-75 From MP 25.400 To 27.943
Type of Work: AM-PAVEMENT (INT)(P)
Bridge ID:

FUND	PHASE	2020	2021	2022	2023	2024	2025	2026	Phase Total
PM	D	\$250,000	\$0	\$0	\$0	\$0	\$0	\$0	\$250,000
PM	C	\$2,500,000	\$0	\$0	\$0	\$0	\$0	\$0	\$2,500,000
FY TOTAL:		\$2,750,000	\$0	\$0	\$0	\$0	\$0	\$0	\$2,750,000

Item#: 10-168.20 **Parent#:** 10-168.00 **Length:** 7.64 **Description:** MOUNTAIN PARKWAY CORRIDOR: WIDEN THE MOUNTAIN PARKWAY TO 4 LANES FROM 0.6 MILES WEST OF THE KY 191 OVERPASS TO THE KY 1010 INTERCHANGE.
Plan Year: 2020 **Parent Year:** 2020
Wolfe KY-9009 From MP 45.643 To 53.323
Type of Work: MAJOR WIDENING(O)
Bridge ID:

FUND	PHASE	2020	2021	2022	2023	2024	2025	2026	Phase Total
FED	R	\$0	\$6,500,000	\$0	\$0	\$0	\$0	\$0	\$6,500,000
FED	U	\$0	\$2,000,000	\$0	\$0	\$0	\$0	\$0	\$2,000,000
FED	C	\$0	\$0	\$20,000,000	\$20,000,000	\$0	\$0	\$0	\$40,000,000
FY TOTAL:		\$0	\$8,500,000	\$20,000,000	\$20,000,000	\$0	\$0	\$0	\$48,500,000

Item#: 10-168.50 **Parent#:** 10-168.00 **Length:** 3.90 **Description:** MOUNTAIN PARKWAY CORRIDOR: WIDEN THE MOUNTAIN PARKWAY CORRIDOR TO 4 LANES FROM THE KY 1010 INTERCHANGE TO 0.45 MILES WEST OF THE KY 205 INTERCHANGE. (PRIORITY SECTION 1)
Plan Year: 2020 **Parent Year:** 2020
Wolfe KY-9009 From MP 53.323 To 57.250
Type of Work: MAJOR WIDENING(O)
Bridge ID:

FUND	PHASE	2020	2021	2022	2023	2024	2025	2026	Phase Total
FED	R	\$0	\$5,000,000	\$0	\$0	\$0	\$0	\$0	\$5,000,000
FED	U	\$0	\$1,140,000	\$0	\$0	\$0	\$0	\$0	\$1,140,000
FED	C	\$0	\$0	\$15,000,000	\$15,000,000	\$12,700,000	\$0	\$0	\$42,700,000
FY TOTAL:		\$0	\$6,140,000	\$15,000,000	\$15,000,000	\$12,700,000	\$0	\$0	\$48,840,000

KENTUCKY TRANSPORTATION CABINET
SIX YEAR HIGHWAY PLAN
FY - 2020 THRU FY - 2026

Item#: 10-212.00 **Parent#:** 10-212.00 **Length:** Description: IMPROVE THE KY-191 AND KY-1812 INTERSECTION.
Plan Year: 2018 **Parent Year:** 2018 0.19 **Type of Work:** RECONSTRUCTION(O)
Wolfe KY-191 From MP 4.765 To 4.965 **Bridge ID:**

FUND	PHASE	2020	2021	2022	2023	2024	2025	2026	Phase Total
FED	D	\$0	\$0	\$0	\$290,000	\$0	\$0	\$0	\$290,000
FED	R	\$0	\$0	\$0	\$120,000	\$0	\$0	\$0	\$120,000
FED	U	\$0	\$0	\$0	\$110,000	\$0	\$0	\$0	\$110,000
FED	C	\$0	\$0	\$0	\$0	\$900,000	\$0	\$0	\$900,000
FY TOTAL:		\$0	\$0	\$0	\$520,000	\$900,000	\$0	\$0	\$1,420,000

Item#: 10-4319.00 **Parent#:** 10-4319.00 **Length:** Description: INSTALL GUARDRAIL ON KY-191 IN WOLFE COUNTY
Plan Year: 2020 **Parent Year:** 2020 0.07 **Type of Work:** SAF-GUARDRAIL
Wolfe KY-191 From MP 10.780 To 10.850 **Bridge ID:**

FUND	PHASE	2020	2021	2022	2023	2024	2025	2026	Phase Total
GR	C	\$0	\$0	\$0	\$0	\$0	\$0	\$15,000	\$15,000
FY TOTAL:		\$0	\$0	\$0	\$0	\$0	\$0	\$15,000	\$15,000

Item#: 10-4320.00 **Parent#:** 10-4320.00 **Length:** Description: INSTALL GUARDRAIL ON KY-746 IN WOLFE COUNTY
Plan Year: 2020 **Parent Year:** 2020 0.30 **Type of Work:** SAF-GUARDRAIL
Wolfe KY-746 From MP 1.400 To 1.700 **Bridge ID:**

FUND	PHASE	2020	2021	2022	2023	2024	2025	2026	Phase Total
GR	C	\$0	\$0	\$0	\$0	\$0	\$0	\$65,000	\$65,000
FY TOTAL:		\$0	\$0	\$0	\$0	\$0	\$0	\$65,000	\$65,000

Item#: 10-20009.00 **Parent#:** 10-20009.00 **Length:** Description: ADDRESS PAVEMENT CONDITION OF BERT T. COMBS MOUNTAIN PARKWAY BOTH
Plan Year: 2018 **Parent Year:** 2018 5.38 **Type of Work:** AM-PAVEMENT (PRI)(P)
Wolfe KY-9000 From MP 36.000 To 41.373 **Bridge ID:**

FUND	PHASE	2020	2021	2022	2023	2024	2025	2026	Phase Total
PM	D	\$0	\$550,000	\$0	\$0	\$0	\$0	\$0	\$550,000
PM	C	\$0	\$0	\$2,500,000	\$3,000,000	\$0	\$0	\$0	\$5,500,000
FY TOTAL:		\$0	\$550,000	\$2,500,000	\$3,000,000	\$0	\$0	\$0	\$6,050,000

**KENTUCKY TRANSPORTATION CABINET
SIX YEAR HIGHWAY PLAN
FY - 2020 THRU FY - 2026**

Item#: 10-20010.00 **Parent#:** 10-20010.00 **Length:** Description: ADDRESS PAVEMENT CONDITION OF BERT T. COMBS MOUNTAIN PARKWAY BOTH
Plan Year: 2018 **Parent Year:** 2018 3.36 DIRECTION(S) FROM MILEPOINT 42.853 TO MILEPOINT 46.208
Wolfe KY-9009 From MP 42.853 To 46.208 **Type of Work:** AM-PAVEMENT (PRI)(P)
Bridge ID:

FUND	PHASE	2020	2021	2022	2023	2024	2025	2026	Phase Total
PM	D	\$0	\$0	\$275,000	\$0	\$0	\$0	\$0	\$275,000
PM	C	\$0	\$0	\$2,750,000	\$0	\$0	\$0	\$0	\$2,750,000
FY TOTAL:		\$0	\$0	\$3,025,000	\$0	\$0	\$0	\$0	\$3,025,000

Item#: 7-117.00 **Parent#:** 7-117.00 **Length:** Description: IMPROVE CAPACITY ON US 60 (VERSAILLES ROAD) FROM BLUEGRASS PARKWAY/
Plan Year: 2006 **Parent Year:** 2006 1.34 HUNTERTOWN PIKE TO PISGAH PIKE. (18CCR) NEED PBFS PROJECT.
Woodford US-60 From MP 11.238 To 12.612 **Type of Work:** MAJOR WIDENING
Bridge ID:

FUND	PHASE	2020	2021	2022	2023	2024	2025	2026	Phase Total
FED	D	\$0	\$0	\$500,000	\$0	\$0	\$0	\$0	\$500,000
FED	R	\$0	\$0	\$0	\$0	\$2,210,000	\$0	\$0	\$2,210,000
FED	U	\$0	\$0	\$0	\$0	\$2,380,000	\$0	\$0	\$2,380,000
FED	C	\$0	\$0	\$0	\$0	\$0	\$0	\$10,240,000	\$10,240,000
FY TOTAL:		\$0	\$0	\$500,000	\$0	\$4,590,000	\$0	\$10,240,000	\$15,330,000

Item#: 7-440.00 **Parent#:** 7-440.00 **Length:** Description: IMPROVE KY-169 FROM NORTH OF CLEAR CREEK RD IN JESSAMINE COUNTY TO NORTH
Plan Year: 2018 **Parent Year:** 2018 3.54 OF KY-1967 IN WOODFORD COUNTY.
Woodford KY-169 From MP 0.000 To 3.000 **Type of Work:** RECONSTRUCTION(O)
Jessamine KY-169 From MP 18.640 To 19.180 **Bridge ID:**

FUND	PHASE	2020	2021	2022	2023	2024	2025	2026	Phase Total
FED	D	\$0	\$0	\$0	\$0	\$0	\$870,000	\$0	\$870,000
FY TOTAL:		\$0	\$0	\$0	\$0	\$0	\$870,000	\$0	\$870,000

Item#: 7-8905.00 **Parent#:** 7-8905.00 **Length:** Description: OPERATIONAL AND INTERSECTION IMPROVEMENTS ON US 60 FROM LEXINGTON RD TO
Plan Year: 2016 **Parent Year:** 2016 0.34 MARSAILLES DRIVE (MP 9.38 TO MP 9.70).(16CCN)(18CCN)
Woodford US-60 From MP 9.380 To 9.700 **Type of Work:** CONGESTION MITIGTN(O)
Bridge ID:

FUND	PHASE	2020	2021	2022	2023	2024	2025	2026	Phase Total
SPP	R	\$0	\$0	\$1,000,000	\$0	\$0	\$0	\$0	\$1,000,000
SPP	U	\$0	\$0	\$0	\$780,000	\$0	\$0	\$0	\$780,000
SPP	C	\$0	\$0	\$0	\$0	\$2,250,000	\$0	\$0	\$2,250,000
FY TOTAL:		\$0	\$0	\$1,000,000	\$780,000	\$2,250,000	\$0	\$0	\$4,030,000



“ZVARIOUS”

**KENTUCKY TRANSPORTATION CABINET
SIX YEAR HIGHWAY PLAN
FY - 2020 THRU FY - 2026**

Item#: 99-65.17 **Parent#:** 99-65.17 **Length** **Description:** BRIDGE REPAIRS ON VARIOUS BRIDGES.
Plan Year: 2014 **Parent Year:** 2014 **Type of Work:** AM-BRIDGE (P)

Statewide

FUND	PHASE	2020	2021	2022	2023	2024	2025	2026	Phase Total
BR	C	\$2,000,000	\$4,000,000	\$4,000,000	\$4,000,000	\$4,000,000	\$4,000,000	\$5,000,000	\$27,000,000
FY TOTALS:		\$2,000,000	\$4,000,000	\$4,000,000	\$4,000,000	\$4,000,000	\$4,000,000	\$5,000,000	\$27,000,000

Item#: 99-66.15 **Parent#:** 99-66.15 **Length** **Description:** 'ITS' ACTIVITIES ON VARIOUS NHS ROUTES IN KENTUCKY.
Plan Year: 2014 **Parent Year:** 2014 **Type of Work:** ITS(P)

Statewide

FUND	PHASE	2020	2021	2022	2023	2024	2025	2026	Phase Total
FED	C	\$0	\$2,000,000	\$2,000,000	\$2,000,000	\$2,000,000	\$2,000,000	\$2,000,000	\$12,000,000
FY TOTALS:		\$0	\$2,000,000	\$2,000,000	\$2,000,000	\$2,000,000	\$2,000,000	\$2,000,000	\$12,000,000

Item#: 99-195.16 **Parent#:** 99-195.16 **Length** **Description:** STATEWIDE TRANSPORTATION ENHANCEMENT.
Plan Year: 2008 **Parent Year:** 2008 **Type of Work:** TRANSP ENHANCEMENT(P)

Statewide

FUND	PHASE	2020	2021	2022	2023	2024	2025	2026	Phase Total
TAP	C	\$0	\$11,964,000	\$11,964,000	\$11,964,000	\$11,964,000	\$11,964,000	\$11,964,000	\$71,784,000
FY TOTALS:		\$0	\$11,964,000	\$11,964,000	\$11,964,000	\$11,964,000	\$11,964,000	\$11,964,000	\$71,784,000

Item#: 99-219.18 **Parent#:** 99-219.18 **Length** **Description:** NON-ATTAINMENT AREAS STATEWIDE CMAQ FUNDED PROJECTS.
Plan Year: 2014 **Parent Year:** 2014 **Type of Work:** CONGESTION MITIGTN(O)

Statewide

FUND	PHASE	2020	2021	2022	2023	2024	2025	2026	Phase Total
CM	C	\$0	\$17,275,000	\$17,275,000	\$17,275,000	\$17,275,000	\$17,275,000	\$17,275,000	\$103,650,000
FY TOTALS:		\$0	\$17,275,000	\$17,275,000	\$17,275,000	\$17,275,000	\$17,275,000	\$17,275,000	\$103,650,000

Item#: 99-224.14 **Parent#:** 99-224.14 **Length** **Description:** PAVEMENT REHAB ON STATE (NON RS) SYSTEM ROUTES IN KENTUCKY.
Plan Year: 2016 **Parent Year:** 2016 **Type of Work:** AM-PAVEMENT (PRI)(P)

Statewide

FUND	PHASE	2020	2021	2022	2023	2024	2025	2026	Phase Total
PM	C	\$0	\$9,000,000	\$0	\$9,000,000	\$0	\$9,000,000	\$0	\$27,000,000
FY TOTALS:		\$0	\$9,000,000	\$0	\$9,000,000	\$0	\$9,000,000	\$0	\$27,000,000

**KENTUCKY TRANSPORTATION CABINET
SIX YEAR HIGHWAY PLAN
FY - 2020 THRU FY - 2026**

Item#: 99-327.16 **Parent#:** 99-327.16 **Length** **Description:** STATEWIDE BRIDGE INSPECTION.
Plan Year: 2014 **Parent Year:** 2014 **Type of Work:** BRIDGE INSPECTION(P)

Statewide

FUND	PHASE	2020	2021	2022	2023	2024	2025	2026	Phase Total
BR	C	\$2,600,000	\$5,000,000	\$5,000,000	\$5,000,000	\$5,000,000	\$5,000,000	\$5,000,000	\$32,600,000
FY TOTALS:		\$2,600,000	\$5,000,000	\$5,000,000	\$5,000,000	\$5,000,000	\$5,000,000	\$5,000,000	\$32,600,000

Item#: 99-337.15 **Parent#:** 99-337.15 **Length** **Description:** STATEWIDE I-STATE ROUTES.
Plan Year: 2014 **Parent Year:** 2014 **Type of Work:** AM-PAVEMENT (INT)(P)

Statewide

FUND	PHASE	2020	2021	2022	2023	2024	2025	2026	Phase Total
PM	C	\$0	\$9,000,000	\$0	\$9,000,000	\$0	\$9,000,000	\$0	\$27,000,000
FY TOTALS:		\$0	\$9,000,000	\$0	\$9,000,000	\$0	\$9,000,000	\$0	\$27,000,000

Item#: 99-346.16 **Parent#:** 99-346.16 **Length** **Description:** STATEWIDE OFF-SYSTEM BRIDGE INSPECTION.
Plan Year: 2014 **Parent Year:** 2014 **Type of Work:** BRIDGE INSPECTION(P)

Statewide

FUND	PHASE	2020	2021	2022	2023	2024	2025	2026	Phase Total
BR	C	\$1,100,000	\$3,000,000	\$3,000,000	\$3,000,000	\$3,000,000	\$3,000,000	\$3,000,000	\$19,100,000
FY TOTALS:		\$1,100,000	\$3,000,000	\$3,000,000	\$3,000,000	\$3,000,000	\$3,000,000	\$3,000,000	\$19,100,000

Item#: 99-352.16 **Parent#:** 99-352.16 **Length** **Description:** RAIL PROTECTION ON VARIOUS ROUTES.
Plan Year: 2014 **Parent Year:** 2014 **Type of Work:** SAFETY-RR PROTECTN(P)

Statewide

FUND	PHASE	2020	2021	2022	2023	2024	2025	2026	Phase Total
FED	C	\$0	\$500,000	\$500,000	\$4,400,000	\$4,400,000	\$4,400,000	\$4,400,000	\$18,600,000
FY TOTALS:		\$0	\$500,000	\$500,000	\$4,400,000	\$4,400,000	\$4,400,000	\$4,400,000	\$18,600,000

Item#: 99-369.10 **Parent#:** 99-369.10 **Length** **Description:** PAVEMENT REHABILITATION FOR VARIOUS NHS ROUTES IN KENTUCKY.
Plan Year: 2014 **Parent Year:** 2014 **Type of Work:** AM-PAVEMENT (PRI)(P)

Statewide

FUND	PHASE	2020	2021	2022	2023	2024	2025	2026	Phase Total
PM	C	\$0	\$9,000,000	\$0	\$9,000,000	\$0	\$9,000,000	\$0	\$27,000,000
FY TOTALS:		\$0	\$9,000,000	\$0	\$9,000,000	\$0	\$9,000,000	\$0	\$27,000,000

KENTUCKY TRANSPORTATION CABINET
SIX YEAR HIGHWAY PLAN
FY - 2020 THRU FY - 2026

Item#: 99-510.05 **Parent#:** 99-510.05 **Length** **Description:** HONORING BORDER STATES COMMITMENTS FOR EXISTING BRIDGES(CANNOT BE MOVED).
Plan Year: 2016 **Parent Year:** 2016 **Type of Work:** AM-BRIDGE (P)

Statewide

FUND	PHASE	2020	2021	2022	2023	2024	2025	2026	Phase Total
BR	C	\$0	\$2,000,000	\$2,000,000	\$2,000,000	\$2,000,000	\$2,000,000	\$15,000,000	\$25,000,000
FY TOTALS:		\$0	\$2,000,000	\$2,000,000	\$2,000,000	\$2,000,000	\$2,000,000	\$15,000,000	\$25,000,000

Item#: 99-511.04 **Parent#:** 99-511.04 **Length** **Description:** STATEWIDE CORRECTIONS OF ROCK FALL OR EMBANKMENT STABILIZATION.
Plan Year: 2016 **Parent Year:** 2016 **Type of Work:** LANDSLIDE REPAIR(P)

Statewide

FUND	PHASE	2020	2021	2022	2023	2024	2025	2026	Phase Total
FED	C	\$0	\$1,000,000	\$1,000,000	\$1,000,000	\$1,000,000	\$1,000,000	\$1,000,000	\$6,000,000
FY TOTALS:		\$0	\$1,000,000	\$1,000,000	\$1,000,000	\$1,000,000	\$1,000,000	\$1,000,000	\$6,000,000

Item#: 99-514.01 **Parent#:** 99-514.01 **Length** **Description:** PREVENTIVE MAINTENANCE FOR BRIDGE STRUCTURES.
Plan Year: 2018 **Parent Year:** 2018 **Type of Work:** AM-BRIDGE (P)

Statewide

FUND	PHASE	2020	2021	2022	2023	2024	2025	2026	Phase Total
BR	C	\$0	\$5,000,000	\$0	\$5,000,000	\$0	\$5,000,000	\$5,000,000	\$20,000,000
FY TOTALS:		\$0	\$5,000,000	\$0	\$5,000,000	\$0	\$5,000,000	\$5,000,000	\$20,000,000

Item#: 99-518.01 **Parent#:** 99-518.00 **Length** **Description:** STATEWIDE CORRECTIONS OF ROCKFALL OR EMBANKMENT STABILIZATION ON NH ROUTES.
Plan Year: 2018 **Parent Year:** 2018 **Type of Work:** LANDSLIDE REPAIR(P)

Statewide

FUND	PHASE	2020	2021	2022	2023	2024	2025	2026	Phase Total
FED	C	\$0	\$5,000,000	\$5,000,000	\$5,000,000	\$5,000,000	\$5,000,000	\$5,000,000	\$30,000,000
FY TOTALS:		\$0	\$5,000,000	\$5,000,000	\$5,000,000	\$5,000,000	\$5,000,000	\$5,000,000	\$30,000,000

Item#: 99-911.09 **Parent#:** 99-911.09 **Length** **Description:** STATEWIDE SAFETY PROGRAM. (HSIP)
Plan Year: 2014 **Parent Year:** 2014 **Type of Work:** SAFETY-HAZARD ELIM(P)

Statewide

FUND	PHASE	2020	2021	2022	2023	2024	2025	2026	Phase Total
SAF	C	\$38,500,000	\$38,500,000	\$38,500,000	\$38,500,000	\$38,500,000	\$38,500,000	\$38,500,000	\$269,500,000
FY TOTALS:		\$38,500,000	\$38,500,000	\$38,500,000	\$38,500,000	\$38,500,000	\$38,500,000	\$38,500,000	\$269,500,000

**KENTUCKY TRANSPORTATION CABINET
SIX YEAR HIGHWAY PLAN
FY - 2020 THRU FY - 2026**

Item#: 99-3011.01 **Parent#:** 99-3011.01 **Length** **Description:** AMERICANS WITH DISABILITIES ACT (ADA) TRANSITION PLAN IMPLEMENTATION PROJECTS.
Plan Year: 2018 **Parent Year:** 2018 **Type of Work:** SAFETY(P)

Statewide

FUND	PHASE	2020	2021	2022	2023	2024	2025	2026	Phase Total
FED	C	\$0	\$1,000,000	\$1,000,000	\$1,000,000	\$1,000,000	\$1,000,000	\$1,000,000	\$6,000,000
FY TOTALS:		\$0	\$1,000,000	\$1,000,000	\$1,000,000	\$1,000,000	\$1,000,000	\$1,000,000	\$6,000,000

Item#: 99-8500.16 **Parent#:** 99-8500.16 **Length** **Description:** SCHOOL TURN LANE PROJECTS.
Plan Year: 2016 **Parent Year:** 2016 **Type of Work:** SAFETY(P)

Statewide

FUND	PHASE	2020	2021	2022	2023	2024	2025	2026	Phase Total
FED	C	\$0	\$2,500,000	\$2,500,000	\$2,500,000	\$2,500,000	\$2,500,000	\$2,500,000	\$15,000,000
FY TOTALS:		\$0	\$2,500,000	\$2,500,000	\$2,500,000	\$2,500,000	\$2,500,000	\$2,500,000	\$15,000,000

Item#: 99-9068.61 **Parent#:** 99-9068.61 **Length** **Description:** US 68/KY 80 LAKE BARKLEY AND KENTUCKY LAKE GARVEE BOND DEBT SERVICE (NH).
Plan Year: 2010 **Parent Year:** 2010 **Type of Work:** AM-BRIDGE (P)

Statewide

FUND	PHASE	2020	2021	2022	2023	2024	2025	2026	Phase Total
GAR	C	\$9,100,000	\$9,100,000	\$9,100,000	\$21,000,000	\$21,000,000	\$21,000,000	\$21,000,000	\$111,300,000
FY TOTALS:		\$9,100,000	\$9,100,000	\$9,100,000	\$21,000,000	\$21,000,000	\$21,000,000	\$21,000,000	\$111,300,000

Item#: 99-9068.66 **Parent#:** 99-9068.66 **Length** **Description:** US 68/KY 80 LAKE BARKLEY AND KENTUCKY LAKE GARVEE BOND DEBT SERVICE (STP).
Plan Year: 2014 **Parent Year:** 2014 **Type of Work:** AM-BRIDGE (P)

Statewide

FUND	PHASE	2020	2021	2022	2023	2024	2025	2026	Phase Total
GAR	C	\$9,100,000	\$9,100,000	\$9,100,000	\$21,000,000	\$21,000,000	\$21,000,000	\$21,000,000	\$111,300,000
FY TOTALS:		\$9,100,000	\$9,100,000	\$9,100,000	\$21,000,000	\$21,000,000	\$21,000,000	\$21,000,000	\$111,300,000

Item#: 99-9659.23 **Parent#:** 99-9659.23 **Length** **Description:** GARVEE BOND DEBT SERVICE FOR LOUISVILLE BRIDGES PROJECT. (JZ1-FD53 "NH" COMPONENT)
Plan Year: 2014 **Parent Year:** 2014 **Type of Work:** RECONSTRUCTION(O)

Statewide

FUND	PHASE	2020	2021	2022	2023	2024	2025	2026	Phase Total
GAR	C	\$62,800,000	\$62,800,000	\$62,800,000	\$30,000,000	\$30,000,000	\$30,000,000	\$30,000,000	\$308,400,000
FY TOTALS:		\$62,800,000	\$62,800,000	\$62,800,000	\$30,000,000	\$30,000,000	\$30,000,000	\$30,000,000	\$308,400,000

