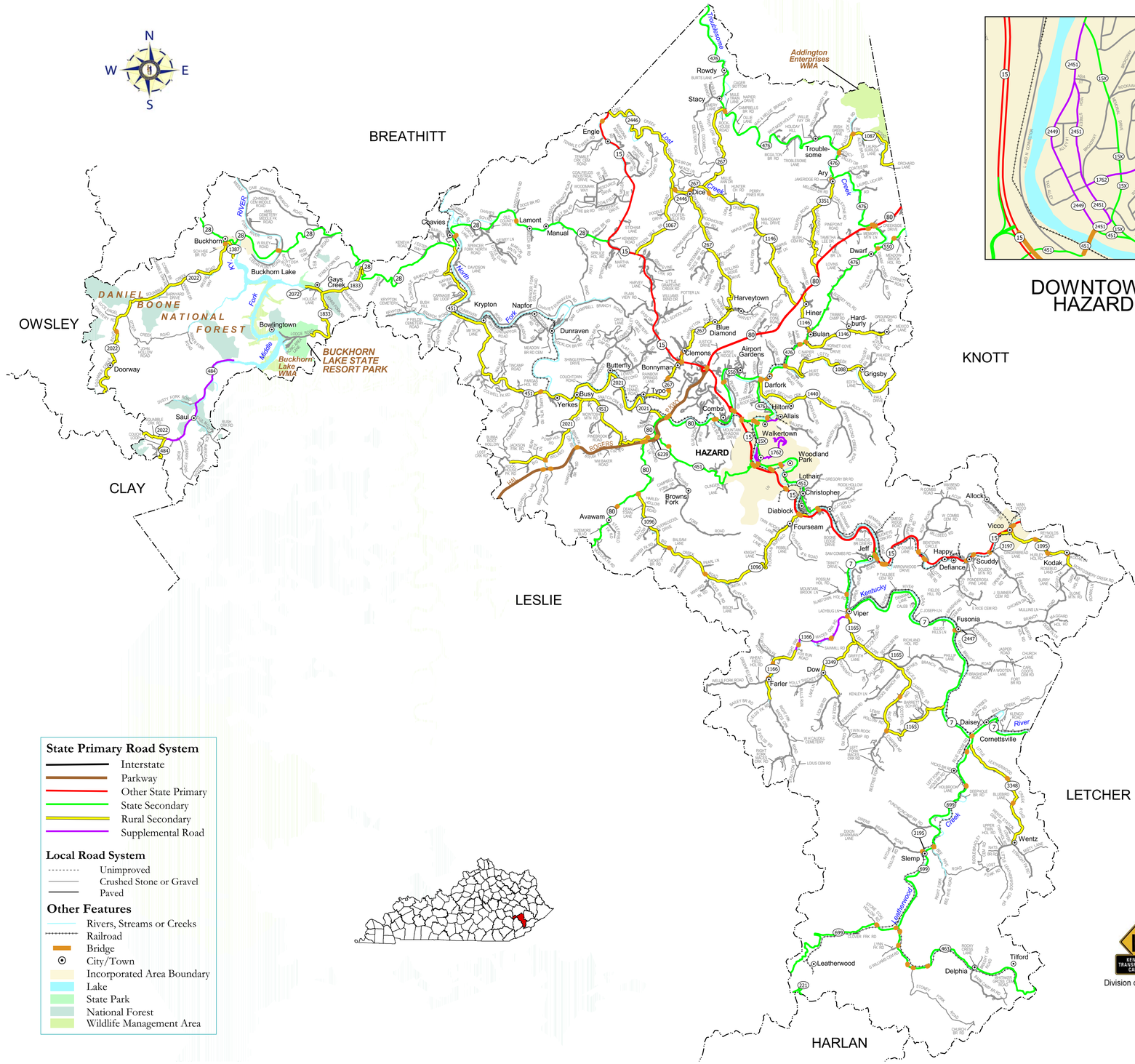

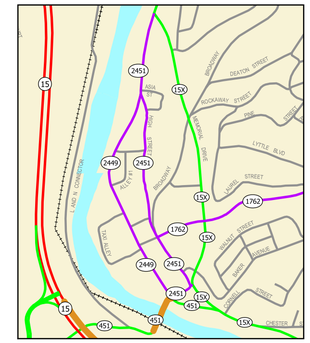

DOWNTOWN HAZARD

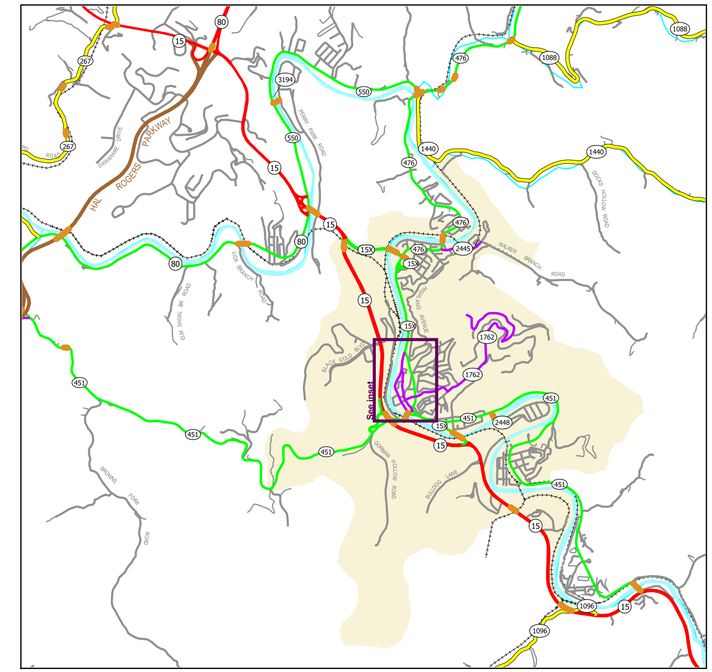

HAZARD

State Primary Road System
- Interstate
- Parkway
- Other State Primary
- State Secondary
- Rural Secondary
- Supplemental Road

Local Road System
- Unimproved
- Crushed Stone or Gravel
- Paved

Other Features
- Rivers, Streams or Creeks
- Railroad
- Bridge
- City/Town
- Incorporated Area Boundary
- Lake
- State Park
- National Forest
- Wildlife Management Area

Division of Planning

Kentucky UNBRIDLED SPIRIT

PERRY COUNTY KENTUCKY

State Primary Road System

Last Map Revision: 05/05/05

Last Official Order Change: 02/16/05

2 0 2 4 6 8 Miles

2 0 2 4 6 8 10 12 Kilometers

Kentucky State Plane Coordinate System (NAD-83)

Road centerlines collected using GPS technology

State Primary Road System, Perry County 097