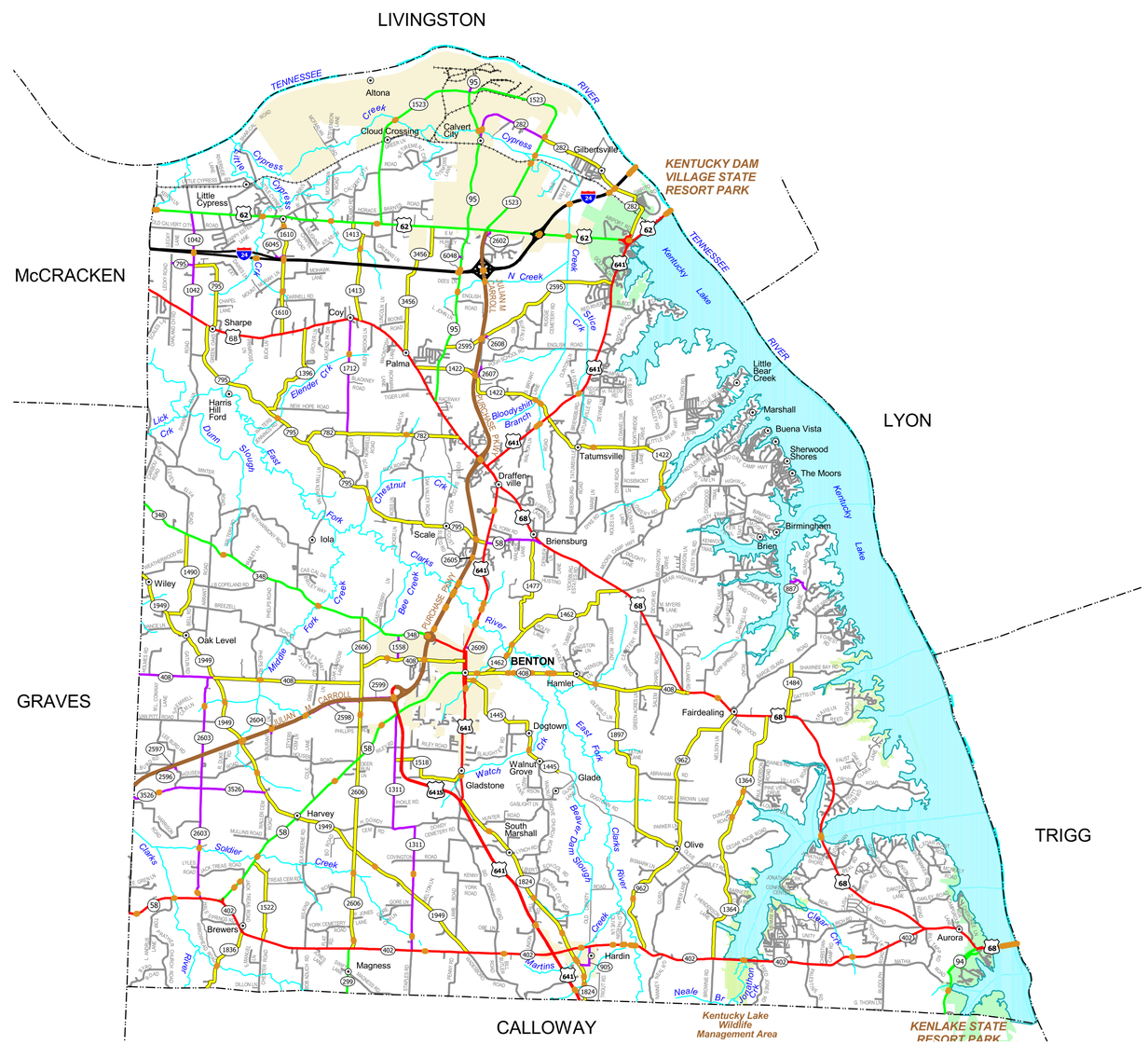

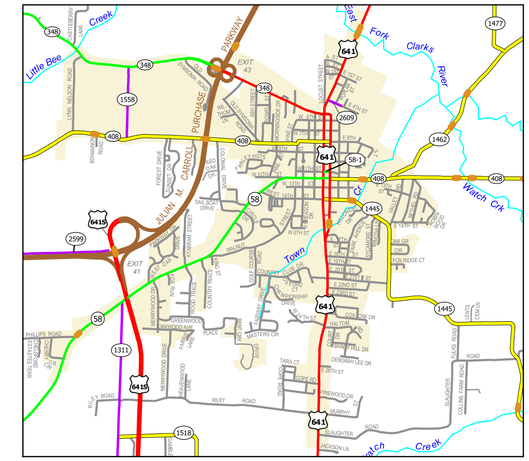

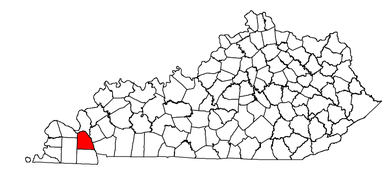

State Primary Road System
- Interstate
- Parkway
- Other State Primary
- State Secondary
- Rural Secondary
- Supplemental Road

Local Road System
- Unimproved
- Crushed Stone or Gravel
- Paved

Other Features
- Rivers, Streams & Creeks
- Railroad
- Bridge
- City/Town
- Incorporated Area Boundary
- Lake
- State Park
- Wildlife Management Area

MARSHALL COUNTY KENTUCKY

State Primary Road System

Last Map Revision: 12/21/04
Last Official Order Change: 11/29/04

Kentucky Transportation Cabinet
Department of Highways
Division of Planning

2 0 2 4 6 8 Miles

4 0 4 8 12 Kilometers

Kentucky State Plane Coordinate System (NAD-83)
Road centerlines collected using GPS technology