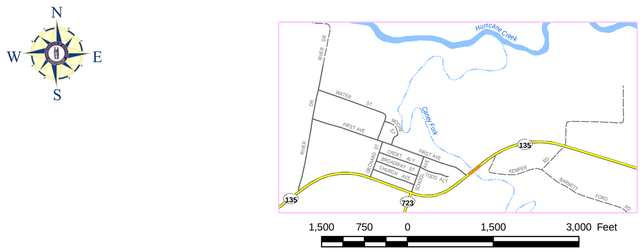

TOLU

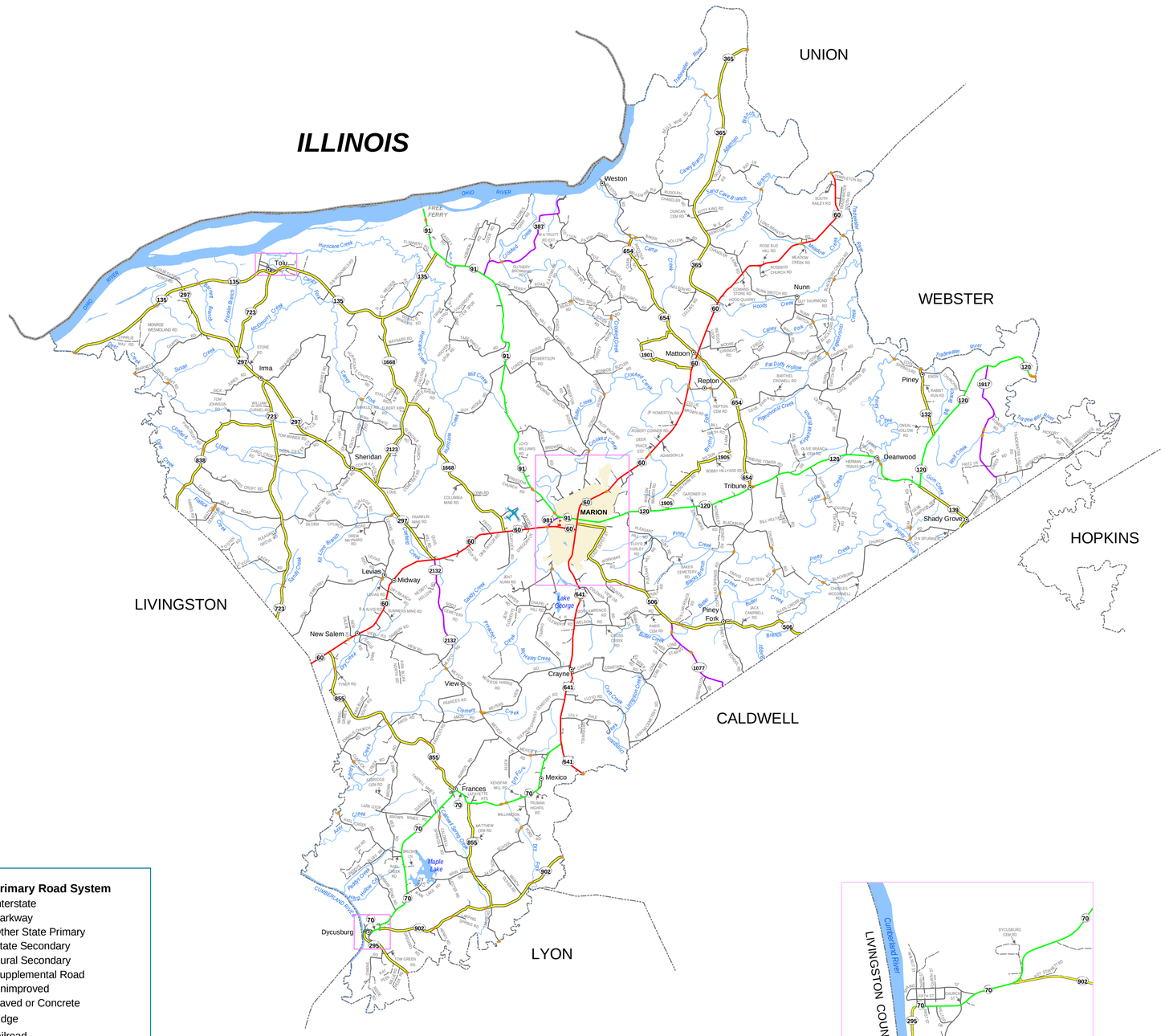

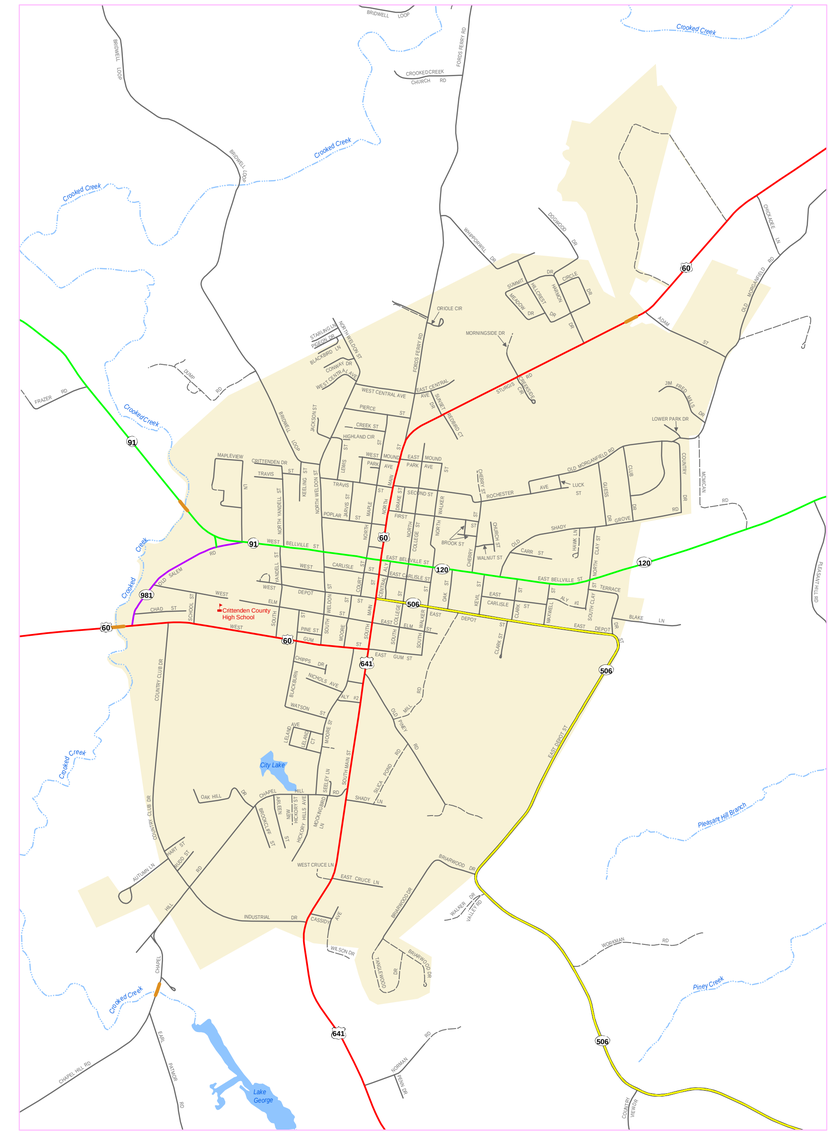

1,500 750 0 1,500 3,000 4,500 Feet

MARION

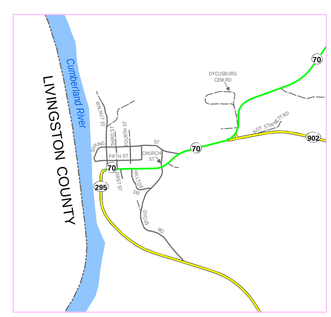

1,500 750 0 1,500 3,000 Feet

DYCUSBURG

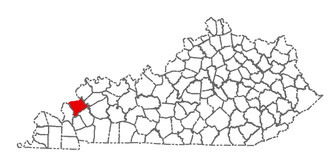

State Primary Road System

- Interstate
- Parkway
- Other State Primary
- State Secondary
- Rural Secondary
- Supplemental Road
- Unimproved
- Paved or Concrete
- Bridge
- Railroad
- Stream
- City/Town
- Incorporated Area
- Lake
- State Park
- National Park or Recreation Area
- Defense Facility
- Wildlife Area
- Geological Area
- State, National, or Private Forest

The Kentucky Transportation Cabinet does not warrant that the information contained on this map is accurate or complete. The Kentucky Transportation Cabinet states that all attempts are made to insure the correctness of road network portrayal and it is based on the best available information at a given time but disclaims any and all representations and/or warranties made with respect to this map by any contributing source as to its contents, whether expressed, implied, or statutory, including, but not limited to, warranties of title, merchantability, and fitness for a particular purpose.

Division of Planning

Kentucky UNBRIDLED SPIRIT

State Primary Road System

CRITTENDEN COUNTY

2 1 0 2 4 6 Miles

Last map revision: JANUARY 2011

Road centerlines collected using GPS technology

Kentucky State Plane Coordinate System (NAD83)

www.planning.kytc.ky.gov/

State Primary Road System CRITTENDEN COUNTY KENTUCKY 028