Chapter Three – Alternative Exhibits

Pulaski County Alternative K Mapping

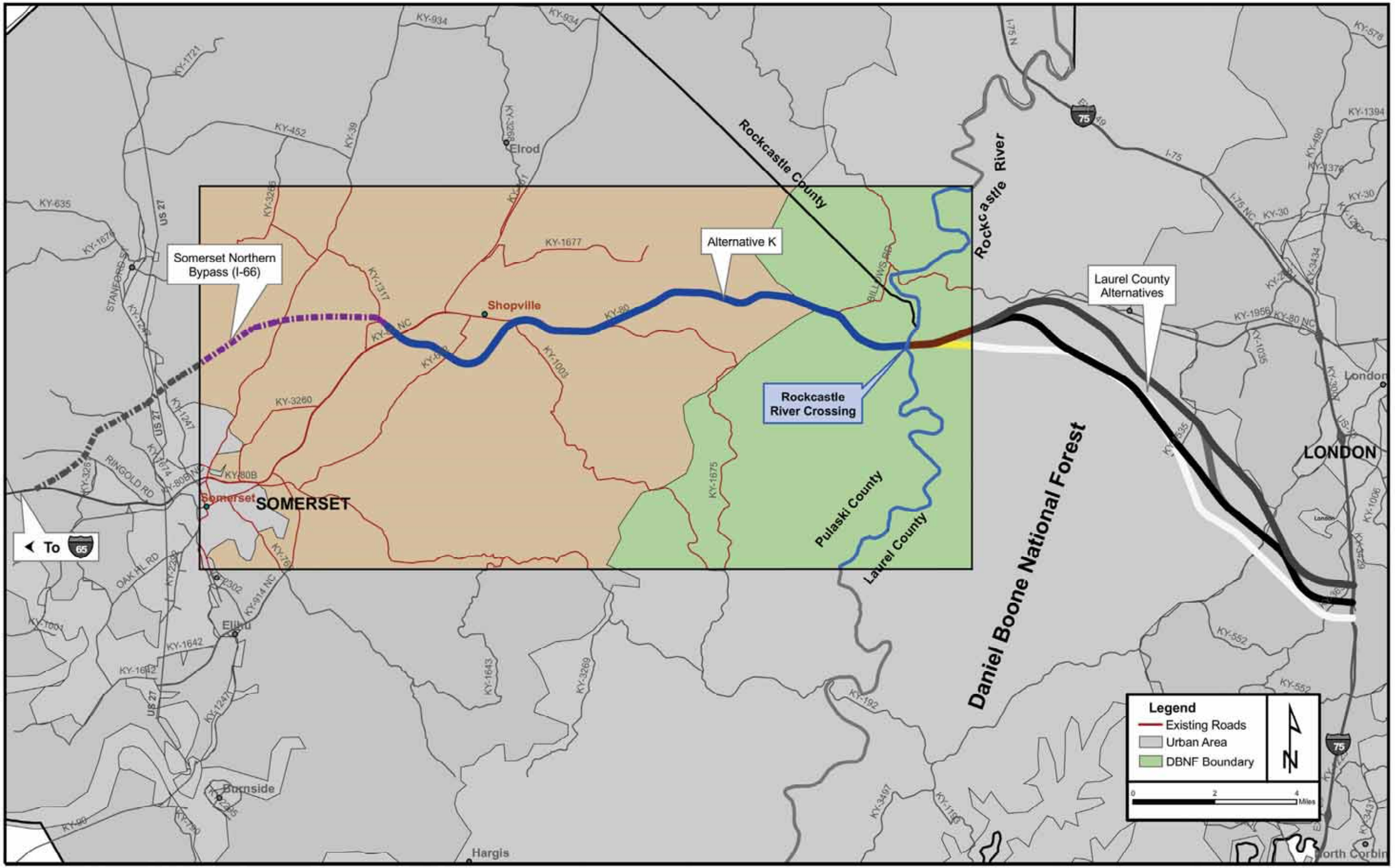

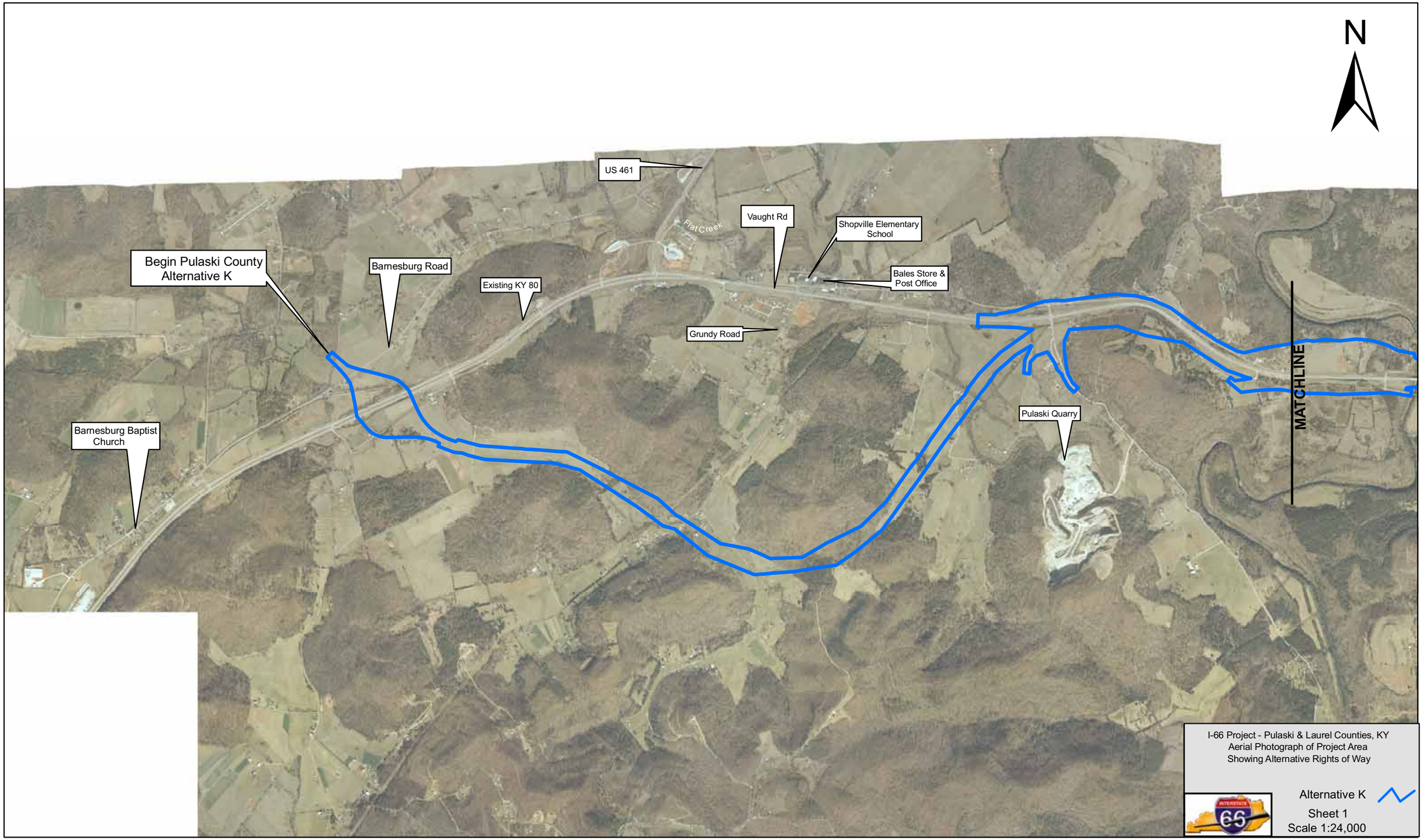
N
US 461
Flat Creek
Vaught Rd
Shopville Elementary School
Bales Store & Post Office
Begin Pulaski County Alternative K
Barnesburg Road
Existing KY 80
Grundy Road
Pulaski Quarry
MATCHLINE
Barnesburg Baptist Church
I-66 Project - Pulaski & Laurel Counties, KY
Aerial Photograph of Project Area
Showing Alternative Rights of Way
Alternative K
Sheet 1
Scale 1:24,000
Miles
0
0.25
0.5
1
1.5
2

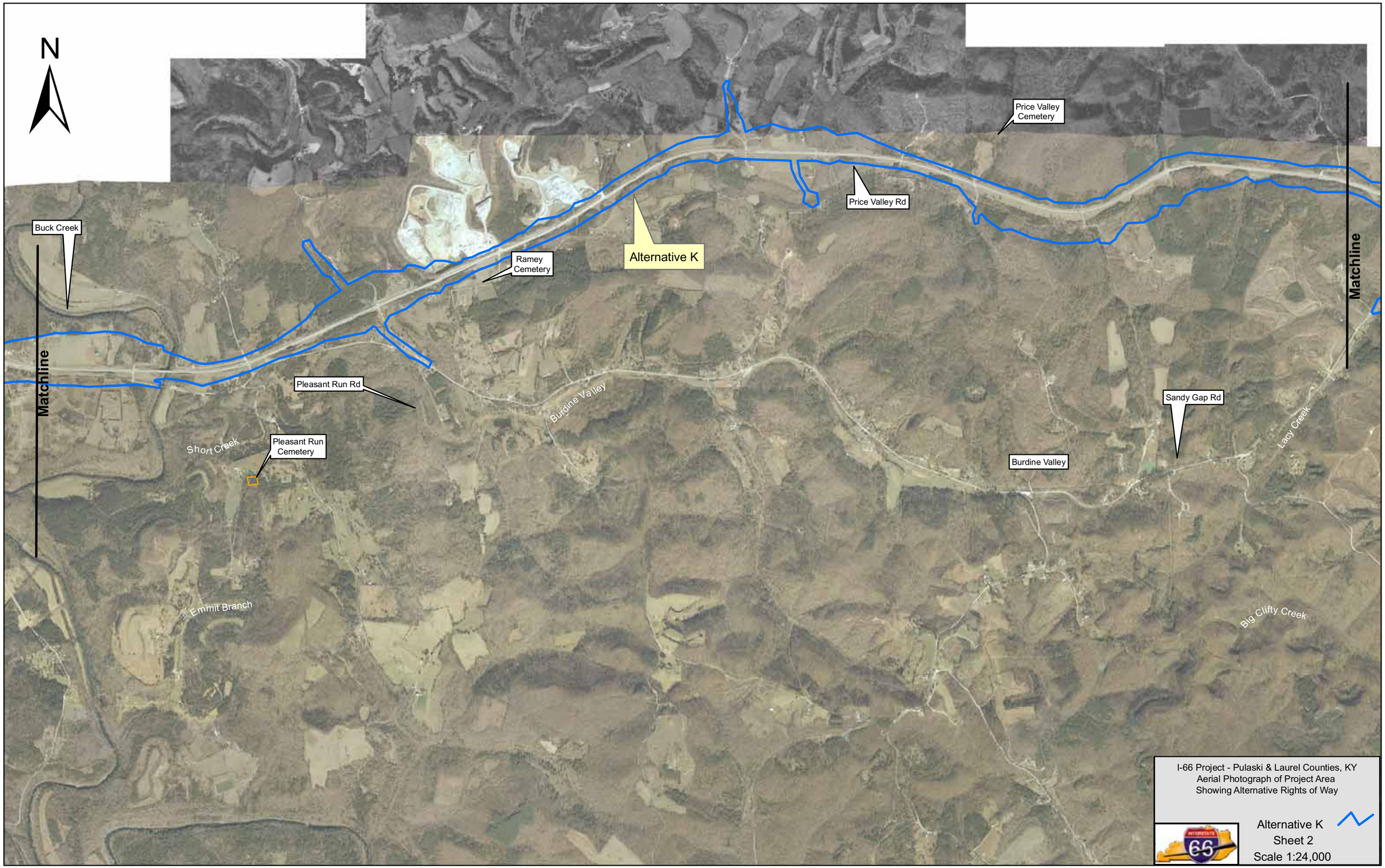
N
Buck Creek
Matchline
Pleasant Run Rd
Short Creek
Pleasant Run Cemetery
Emmit Branch
Ramey Cemetery
Alternative K
Burdine Valley
Price Valley Rd
Price Valley Cemetery
Burdine Valley
Sandy Gap Rd
Lacy Creek
Big Clifty Creek
Matchline
I-66 Project - Pulaski & Laurel Counties, KY
Aerial Photograph of Project Area
Showing Alternative Rights of Way
Alternative K
Sheet 2
Scale 1:24,000
Miles
0
0.25
0.5
1
1.5
2

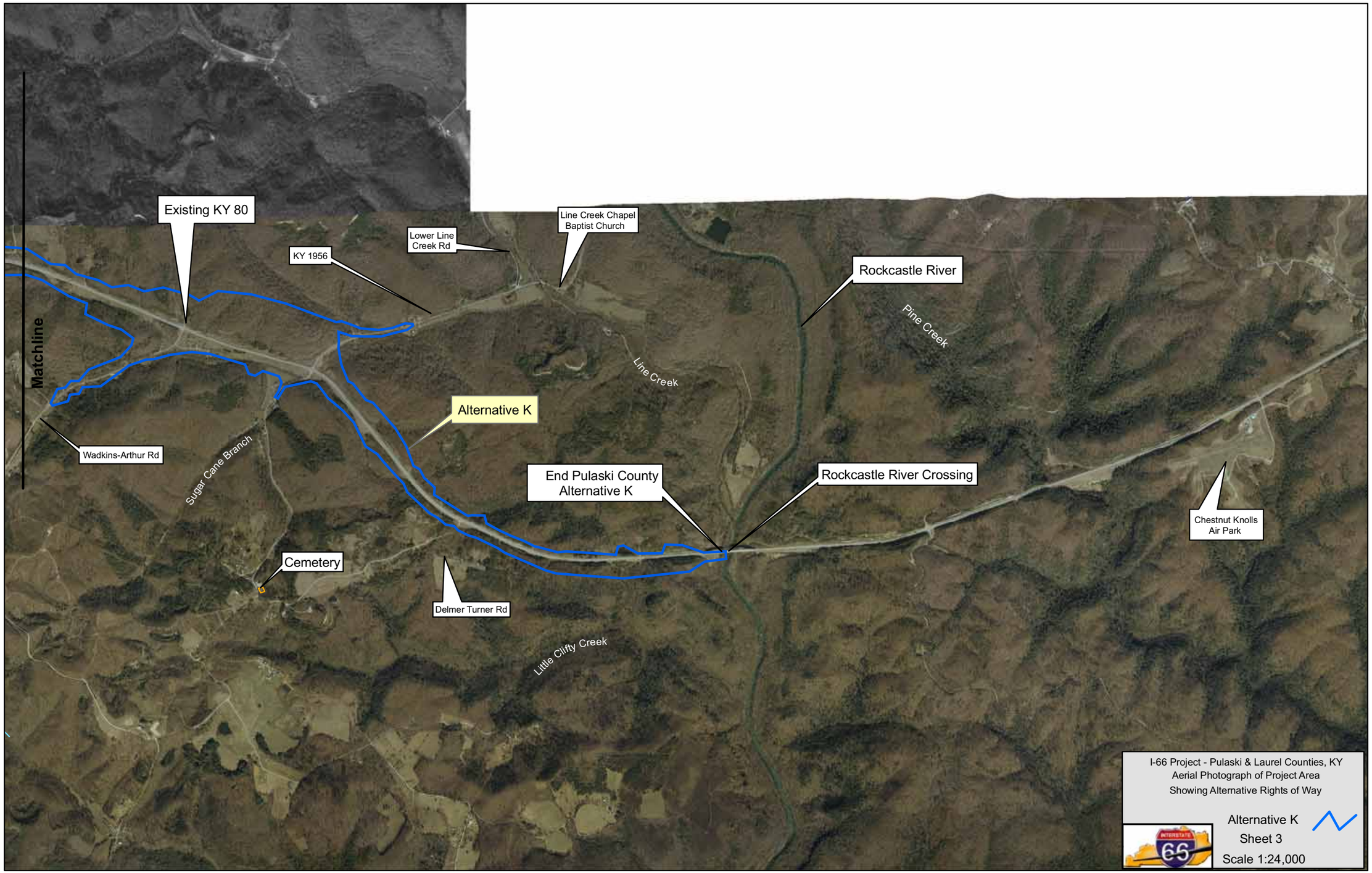
Existing KY 80
Lower Line Creek Rd
Line Creek Chapel Baptist Church
KY 1956
Rockcastle River
Pine Creek
Line Creek
Matchline
Alternative K
Wadkins-Arthur Rd
Sugar Cane Branch
End Pulaski County Alternative K
Rockcastle River Crossing
Chestnut Knolls Air Park
Cemetery
Delmer Turner Rd
Little Clifty Creek
I-66 Project - Pulaski & Laurel Counties, KY
Aerial Photograph of Project Area
Showing Alternative Rights of Way
Alternative K
Sheet 3
Scale 1:24,000

Pulaski County Alternative KY80 Shifted Mapping

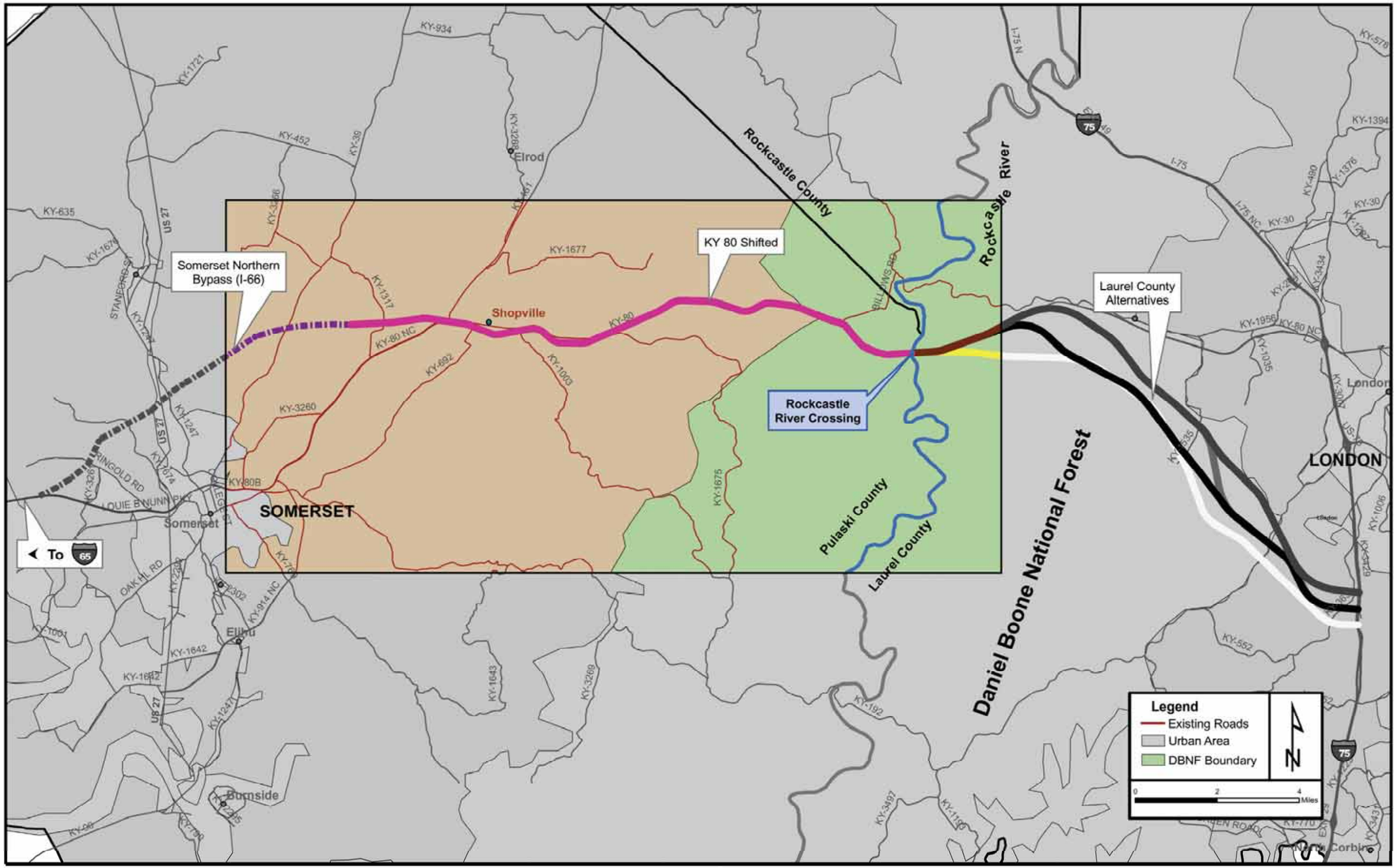

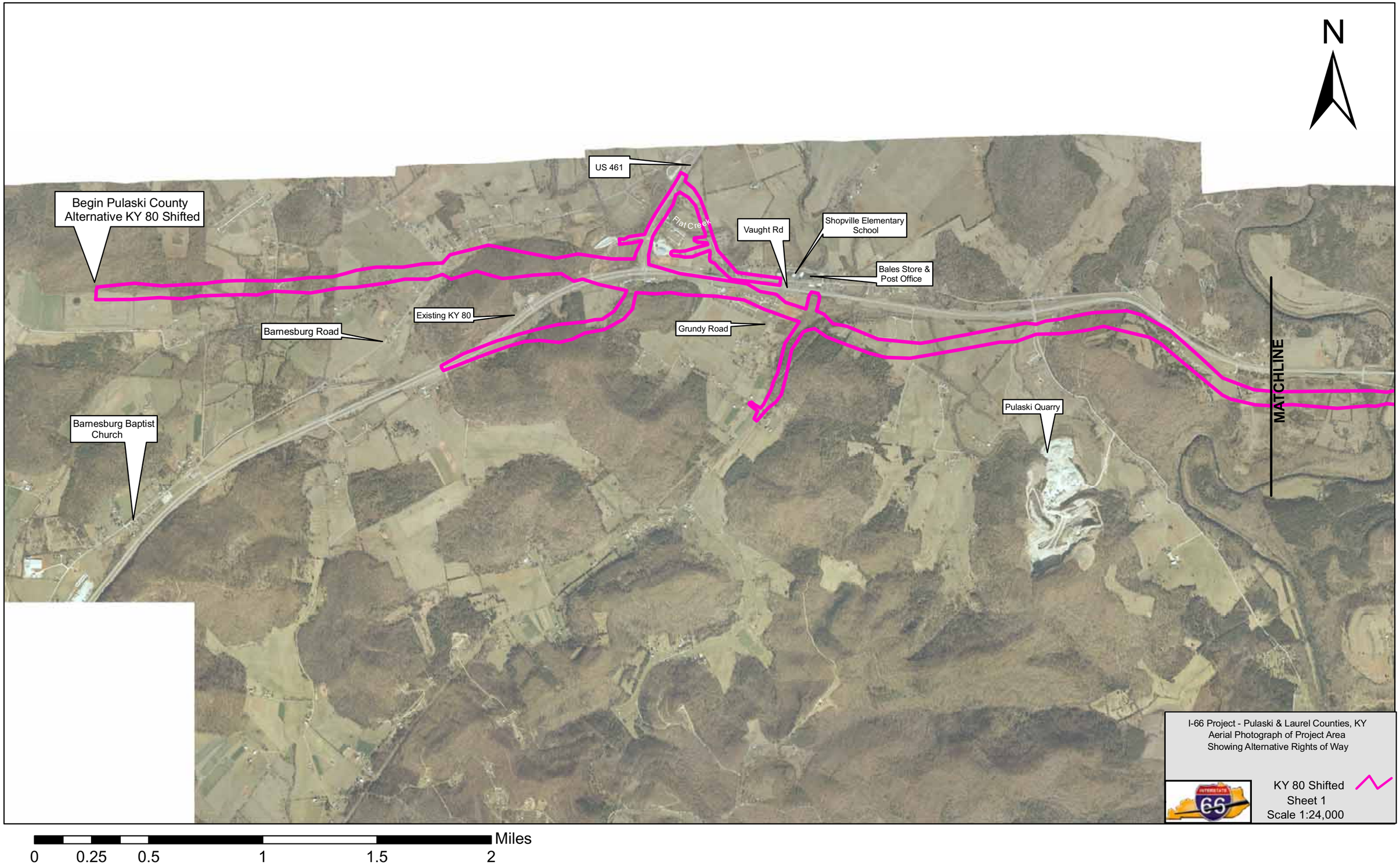
N
US 461
Begin Pulaski County
Alternative KY 80 Shifted
Flat Creek
Vaught Rd
Shopville Elementary
School
Bales Store &
Post Office
Existing KY 80
Barnesburg Road
Grundy Road
MATCHLINE
Pulaski Quarry
Barnesburg Baptist
Church
I-66 Project - Pulaski & Laurel Counties, KY
Aerial Photograph of Project Area
Showing Alternative Rights of Way
KY 80 Shifted
Sheet 1
Scale 1:24,000
Miles
0
0.25
0.5
1
1.5
2

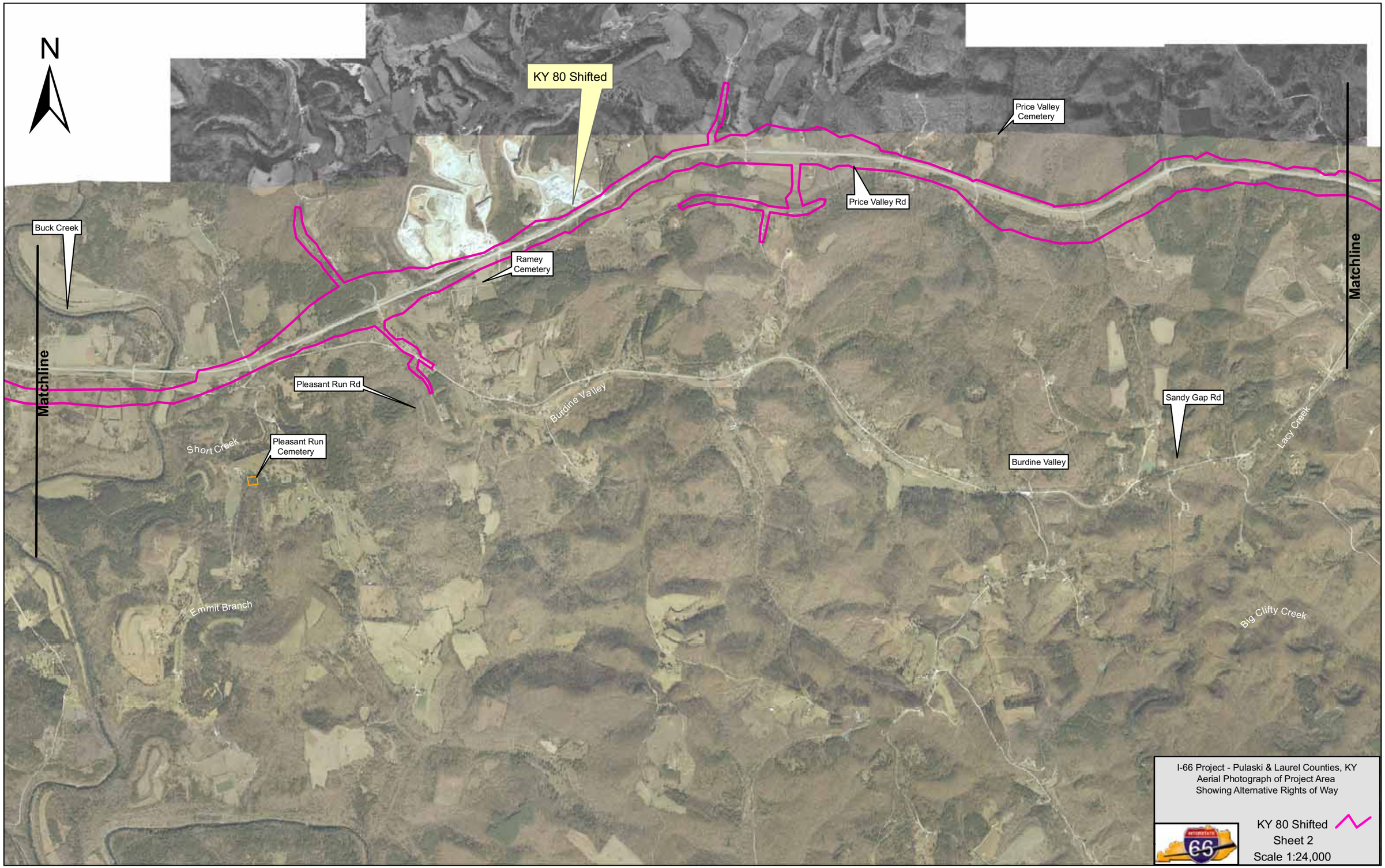
N
KY 80 Shifted
Price Valley Cemetery
Price Valley Rd
Buck Creek
Ramey Cemetery
Matchline
Matchline
Pleasant Run Rd
Burdine Valley
Sandy Gap Rd
Lacy Creek
Short Creek
Pleasant Run Cemetery
Burdine Valley
Emmit Branch
Big Clifty Creek
I-66 Project - Pulaski & Laurel Counties, KY
Aerial Photograph of Project Area
Showing Alternative Rights of Way
KY 80 Shifted
Sheet 2
Scale 1:24,000
Miles
0
0.25
0.5
1
1.5
2

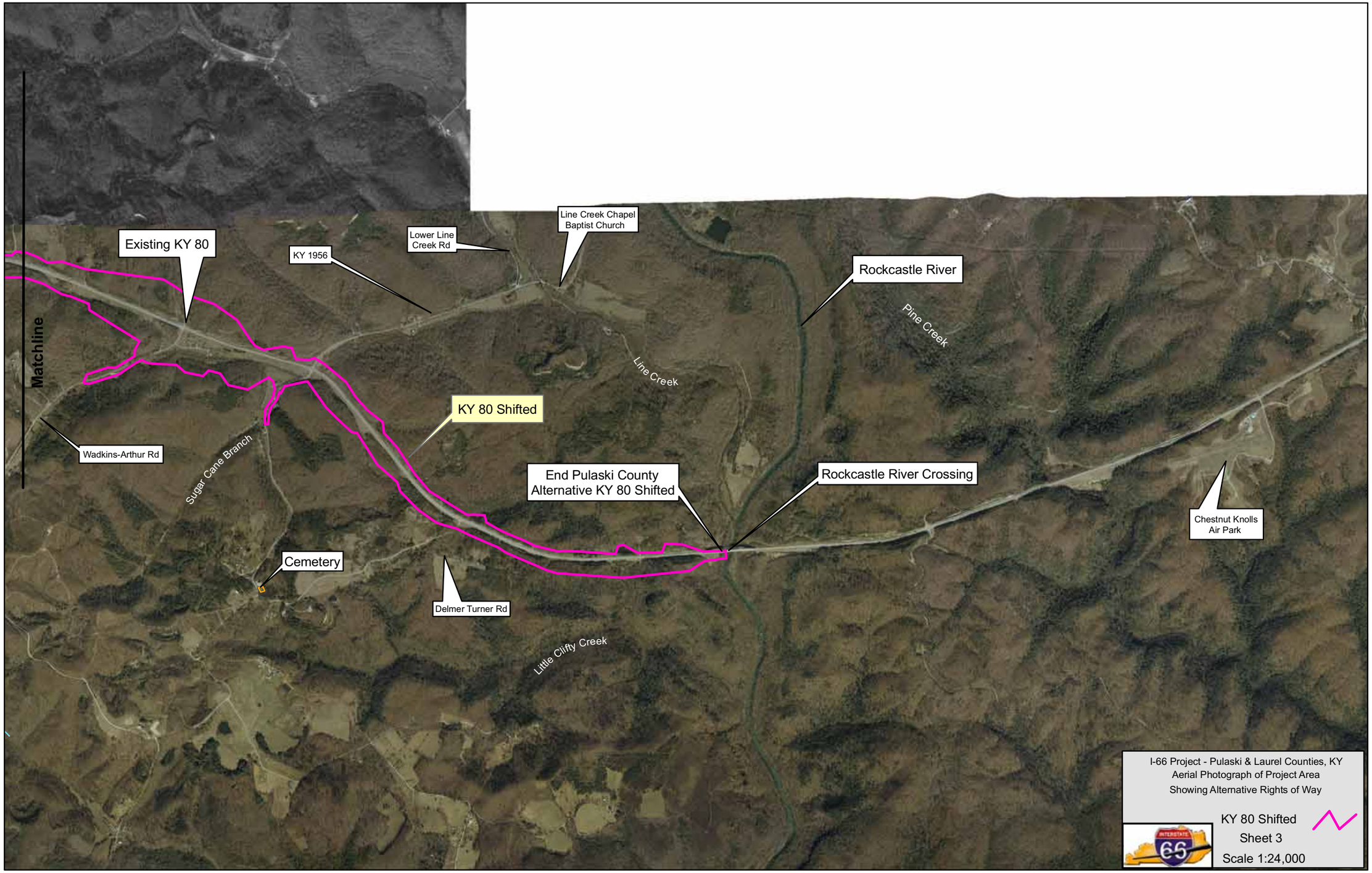
Existing KY 80
KY 1956
Lower Line Creek Rd
Line Creek Chapel Baptist Church
Rockcastle River
Pine Creek
Line Creek
Matchline
KY 80 Shifted
Wadkins-Arthur Rd
Sugar Cane Branch
End Pulaski County Alternative KY 80 Shifted
Rockcastle River Crossing
Chestnut Knolls Air Park
Cemetery
Delmer Turner Rd
Little Clifty Creek
I-66 Project - Pulaski & Laurel Counties, KY
Aerial Photograph of Project Area
Showing Alternative Rights of Way
KY 80 Shifted
Sheet 3
Scale 1:24,000

Pulaski County Alternative KY80 Modified Mapping

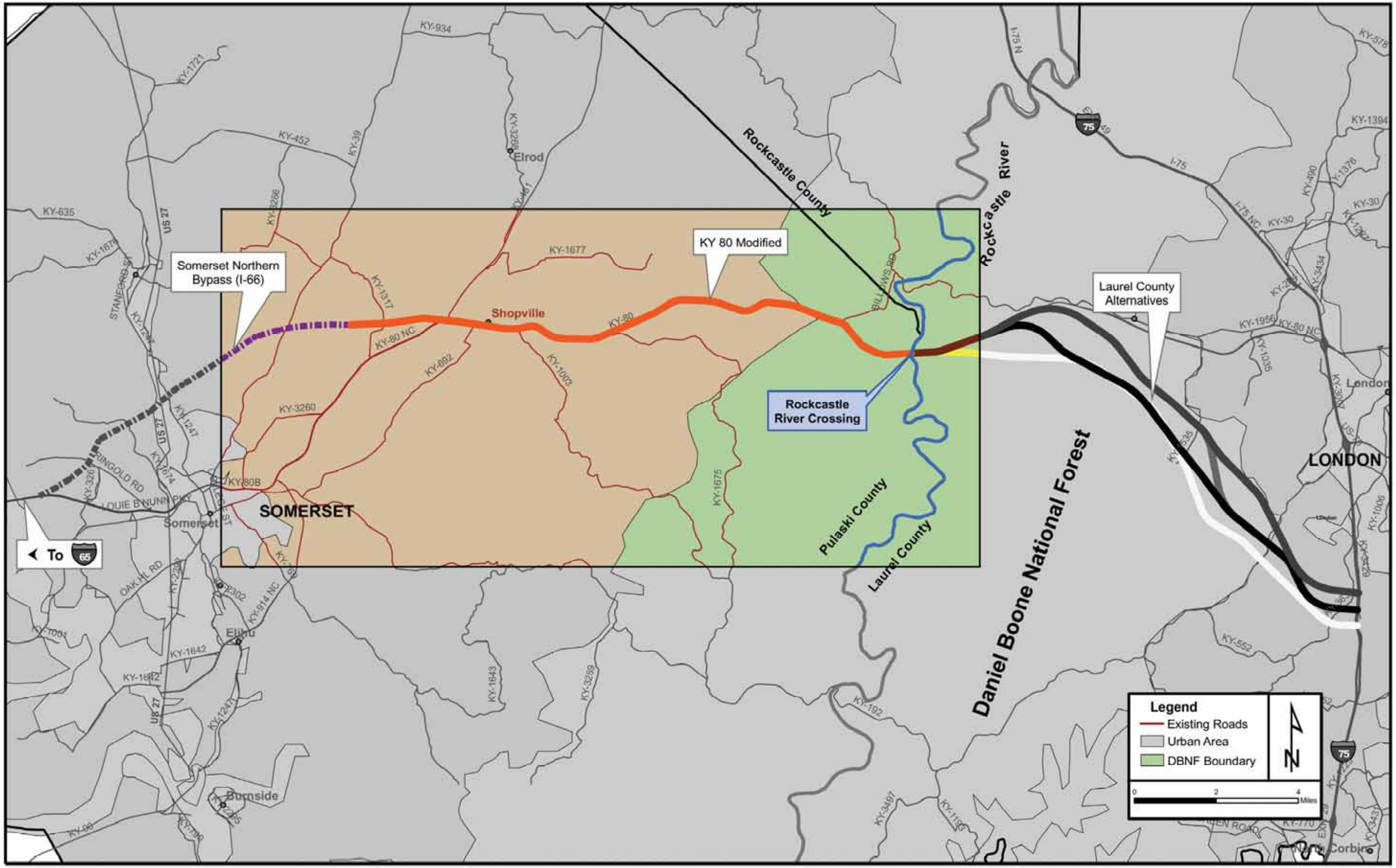

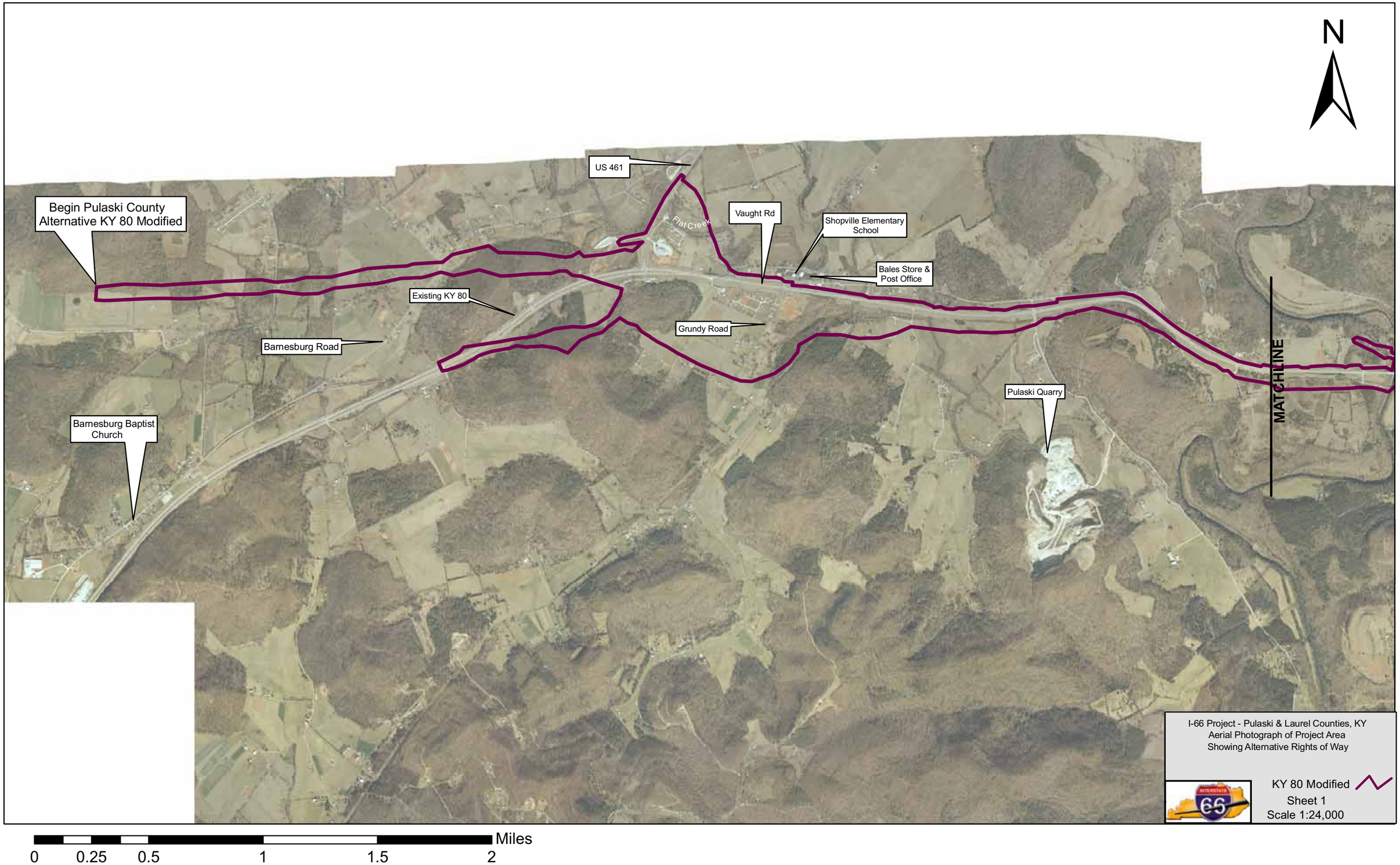
N
US 461
Begin Pulaski County
Alternative KY 80 Modified
Flat Creek
Vaught Rd
Shopville Elementary
School
Bales Store &
Post Office
Existing KY 80
Grundy Road
Barnesburg Road
Pulaski Quarry
MATCHLINE
Barnesburg Baptist
Church
I-66 Project - Pulaski & Laurel Counties, KY
Aerial Photograph of Project Area
Showing Alternative Rights of Way
KY 80 Modified
Sheet 1
Scale 1:24,000
Miles
0
0.25
0.5
1
1.5
2

Price Valley Cemetery
Price Valley
Price Valley Rd
Alternative B
Buck Creek
Ramey Cemetery
Matchline
Mize Cemetery Rd
SR 1675
Stab
Pleasant Run Rd
Burdine Valley
Short Creek
Pleasant Run Cemetery
Matchline
Sandy Gap Rd
Lacy Creek
Burdine Valley
Big Clifty Creek
Emmit Branch
I-66 Project - Pulaski & Laurel Counties, KY
Aerial Photograph of Project Area
Showing Alternative Rights of Way
KY 80 Modified
Sheet 2
Scale 1:24,000

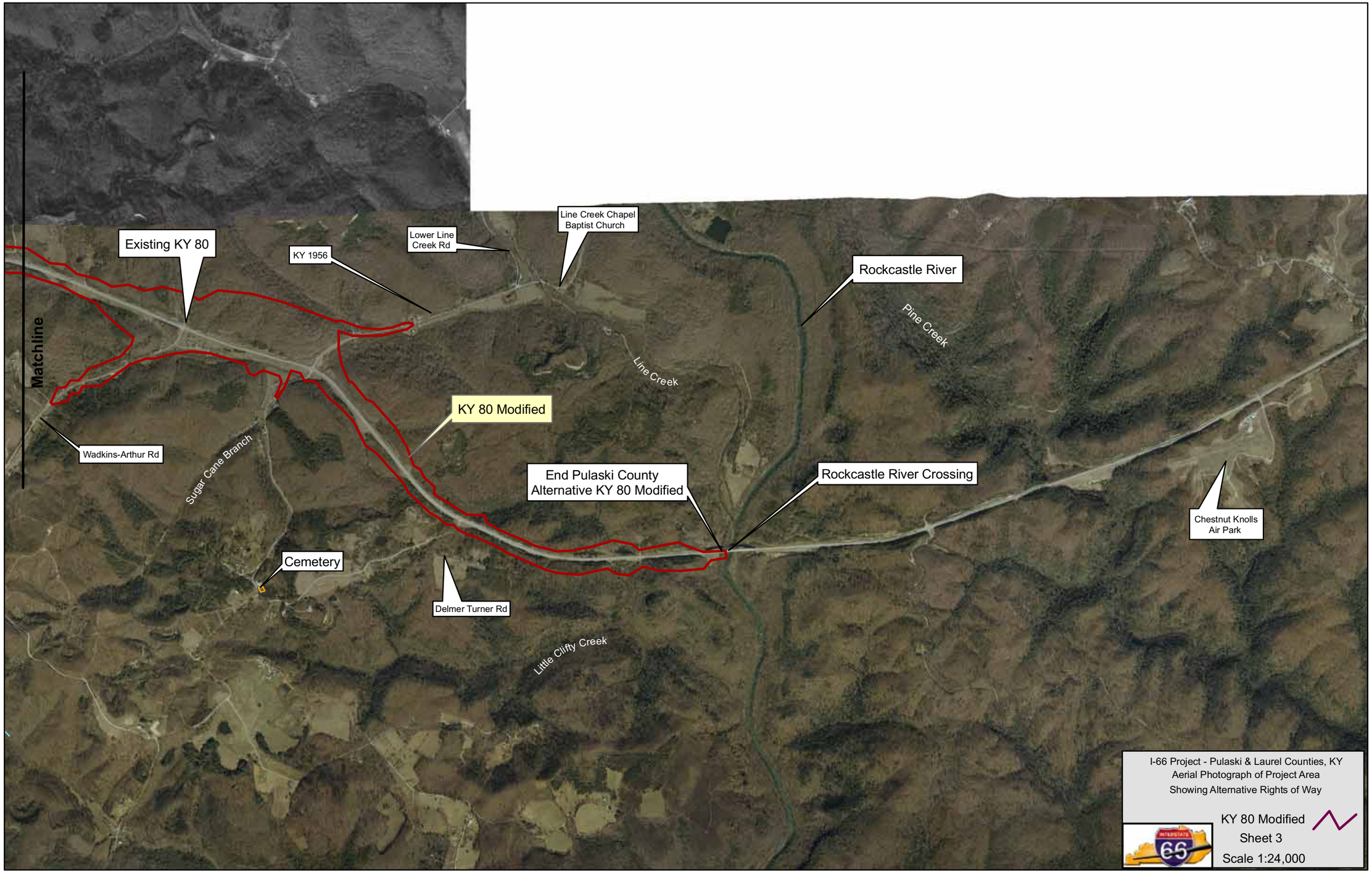
Existing KY 80
KY 1956
Lower Line Creek Rd
Line Creek Chapel Baptist Church
Rockcastle River
Pine Creek
Line Creek
Matchline
KY 80 Modified
Wadkins-Arthur Rd
Sugar Cane Branch
End Pulaski County Alternative KY 80 Modified
Rockcastle River Crossing
Chestnut Knolls Air Park
Cemetery
Delmer Turner Rd
Little Clifty Creek
I-66 Project - Pulaski & Laurel Counties, KY
Aerial Photograph of Project Area
Showing Alternative Rights of Way
KY 80 Modified
Sheet 3
Scale 1:24,000

Pulaski County Alternative B Mapping

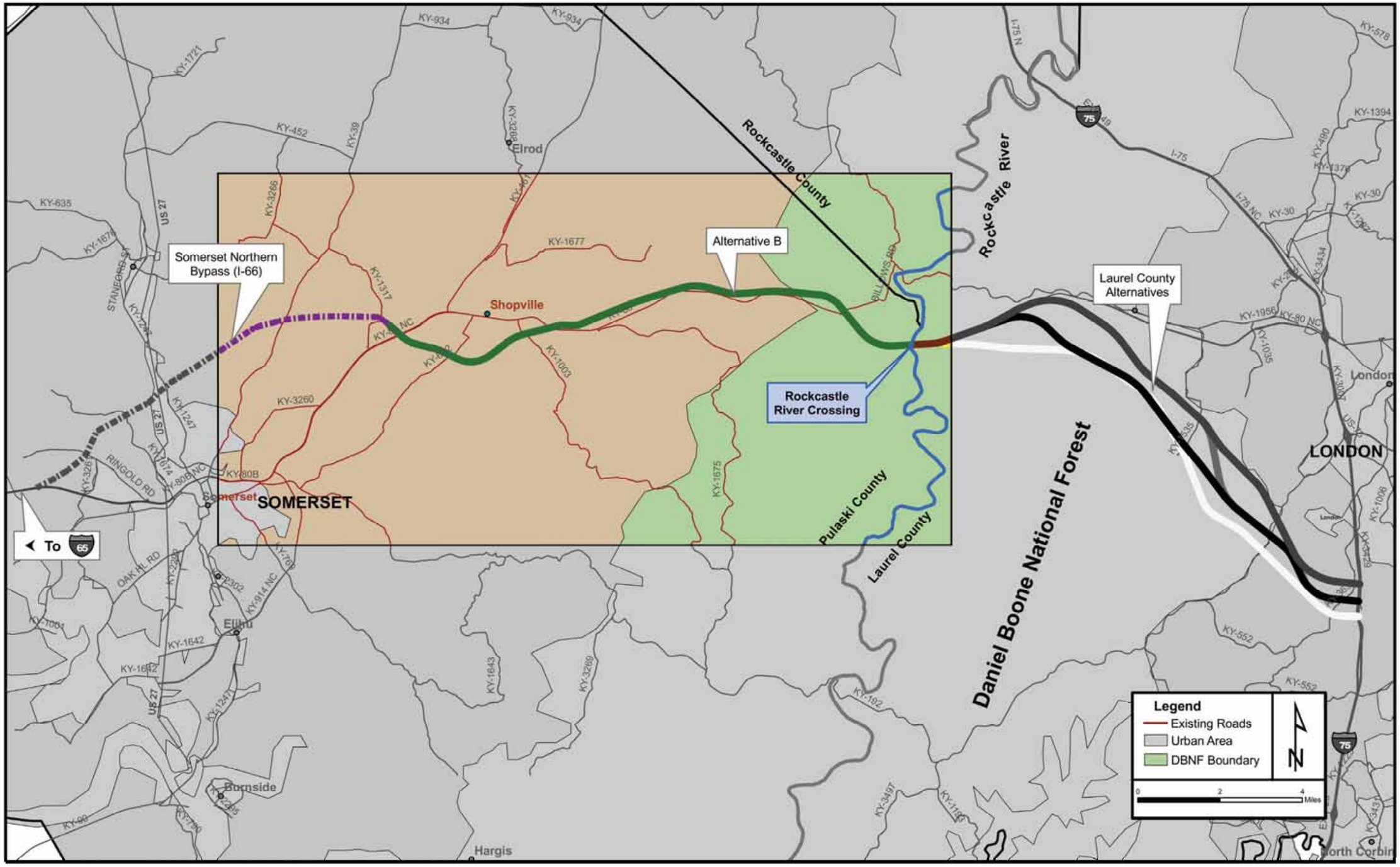

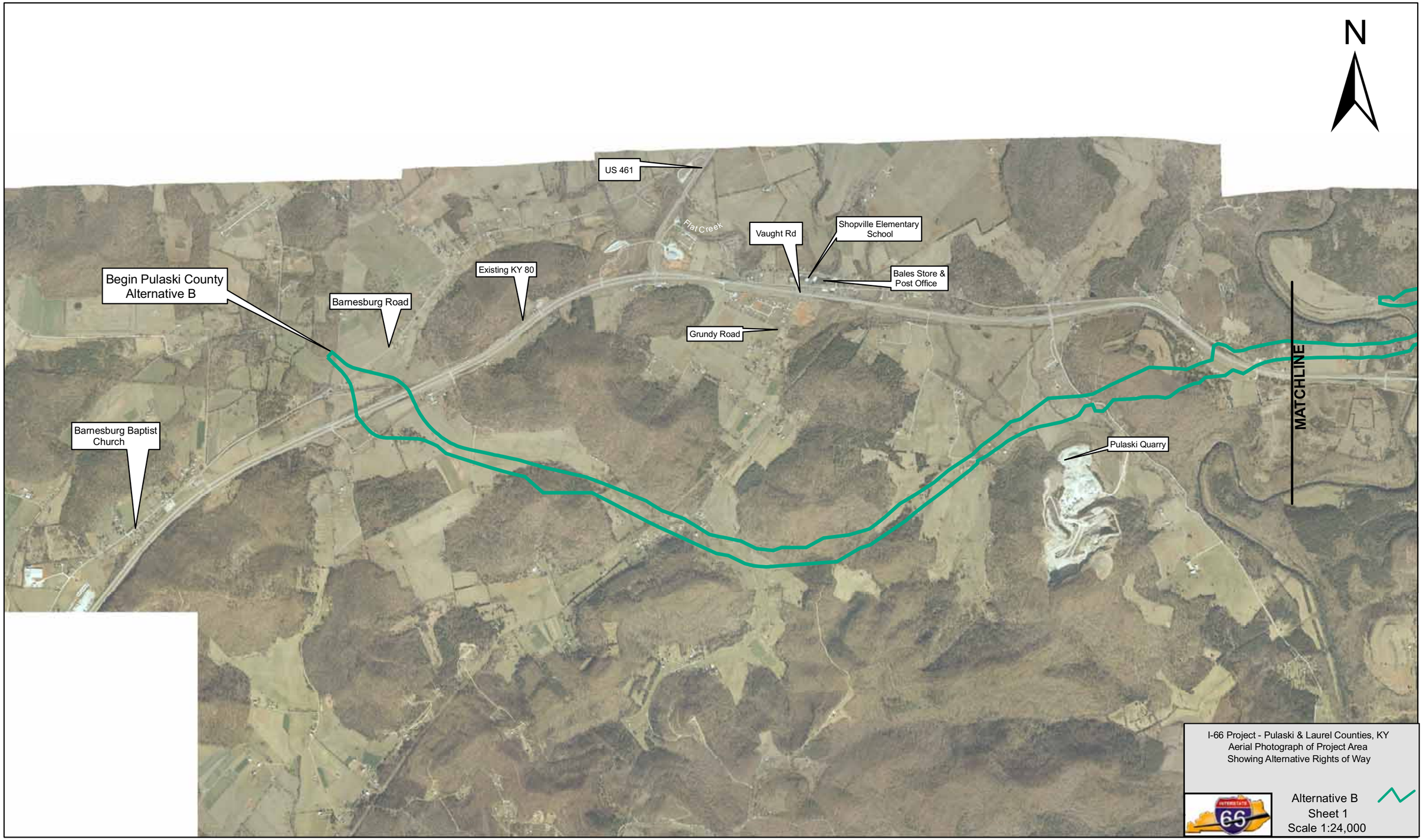
N
US 461
Flat Creek
Vaught Rd
Shopville Elementary School
Bales Store & Post Office
Existing KY 80
Begin Pulaski County Alternative B
Barnesburg Road
Grundy Road
MATCHLINE
Barnesburg Baptist Church
Pulaski Quarry
I-66 Project - Pulaski & Laurel Counties, KY
Aerial Photograph of Project Area
Showing Alternative Rights of Way
Alternative B
Sheet 1
Scale 1:24,000
Miles
0
0.25
0.5
1
1.5
2

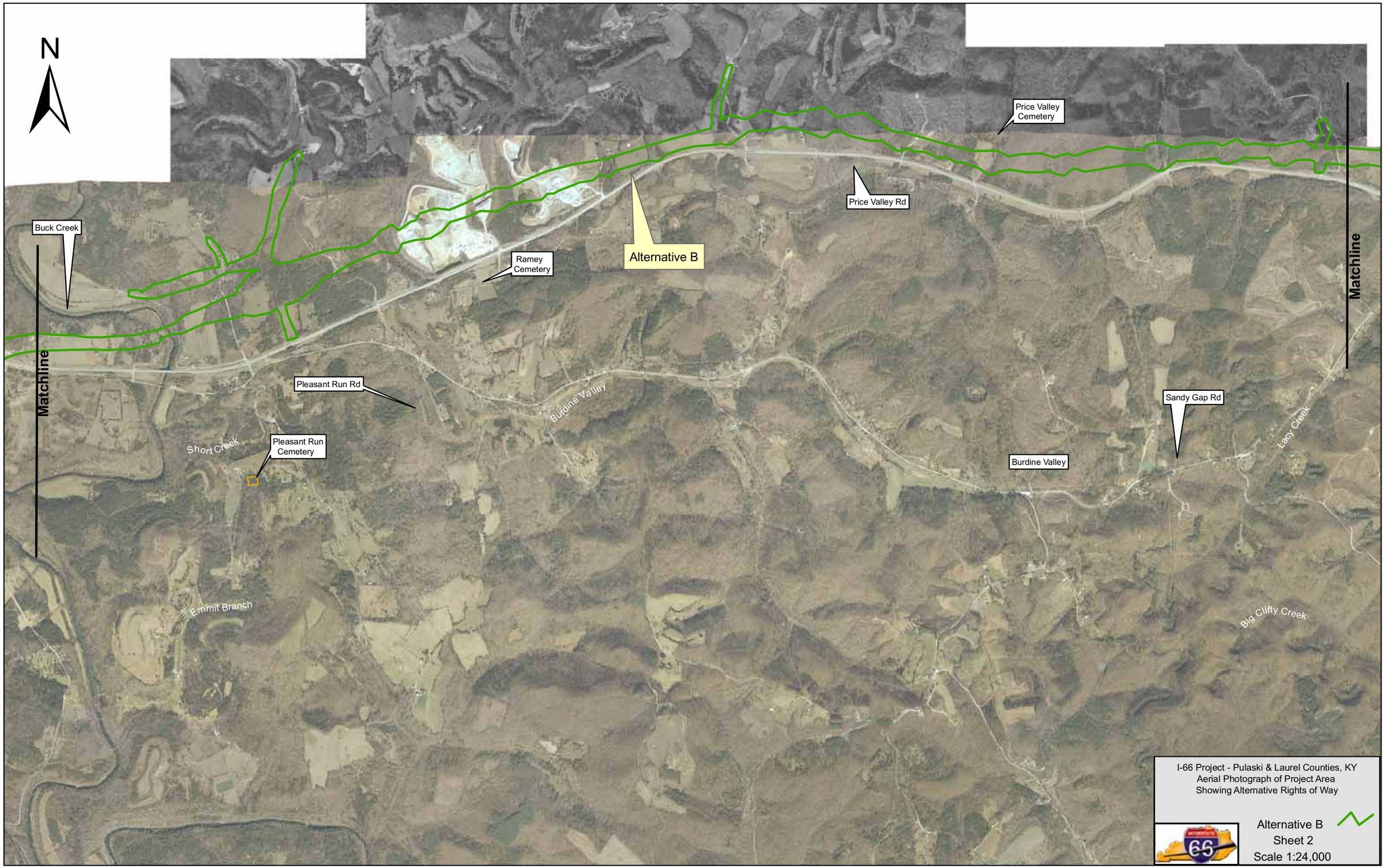
N
Buck Creek
Matchline
Ramey Cemetery
Alternative B
Price Valley Cemetery
Price Valley Rd
Matchline
Pleasant Run Rd
Burdine Valley
Short Creek
Pleasant Run Cemetery
Sandy Gap Rd
Lacy Creek
Burdine Valley
Emmit Branch
Big Clifty Creek
I-66 Project - Pulaski & Laurel Counties, KY
Aerial Photograph of Project Area
Showing Alternative Rights of Way
Alternative B
Sheet 2
Scale 1:24,000
Miles
0
0.25
0.5
1
1.5
2

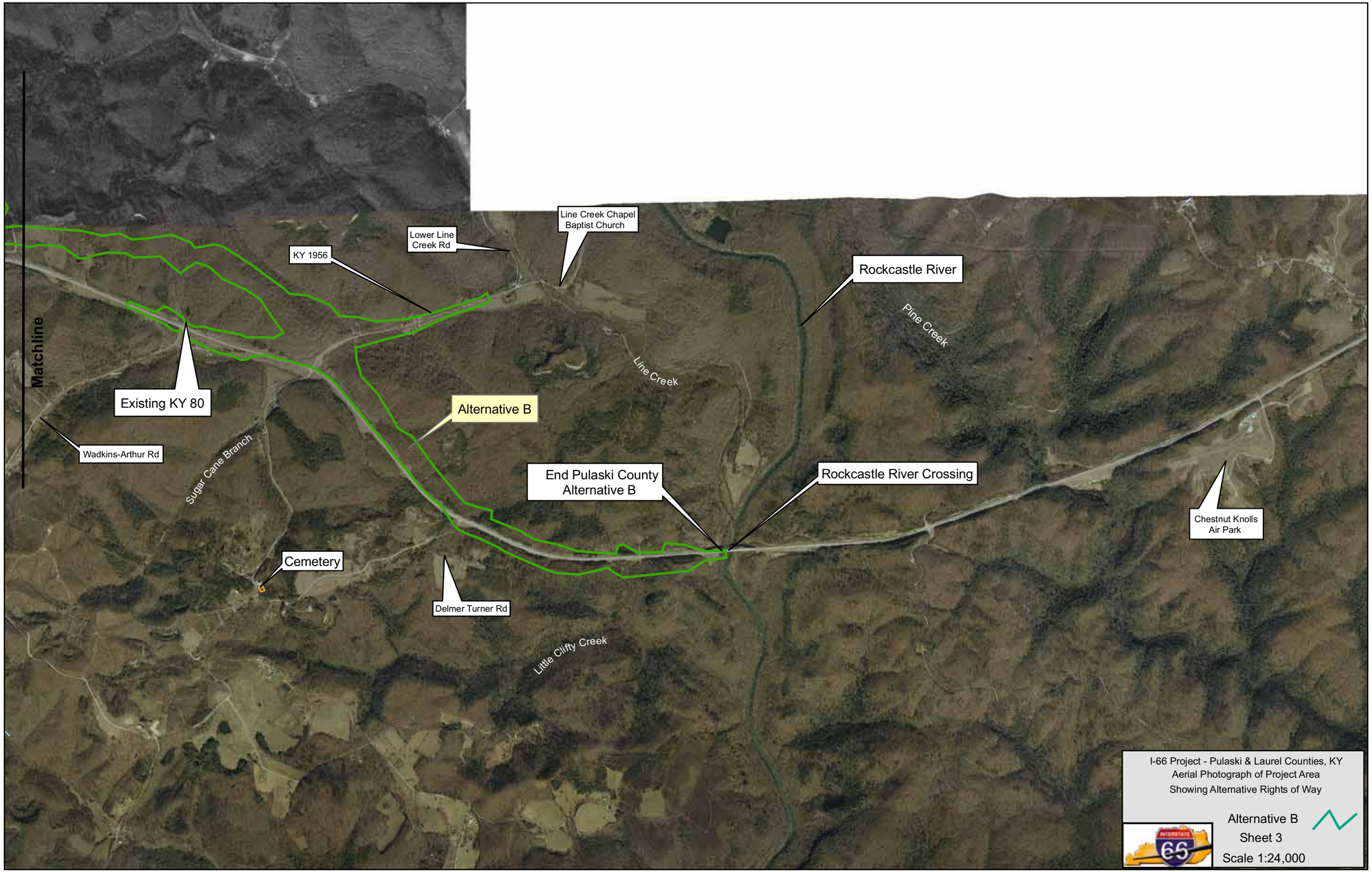
Matchline
Lower Line Creek Rd
Line Creek Chapel Baptist Church
KY 1956
Rockcastle River
Pine Creek
Line Creek
Existing KY 80
Alternative B
Wadkins-Arthur Rd
Sugar Cane Branch
End Pulaski County Alternative B
Rockcastle River Crossing
Chestnut Knolls Air Park
Cemetery
Delmer Turner Rd
Little Clifty Creek
I-66 Project - Pulaski & Laurel Counties, KY
Aerial Photograph of Project Area
Showing Alternative Rights of Way
Alternative B
Sheet 3
Scale 1:24,000

Pulaski County Alternative D Mapping

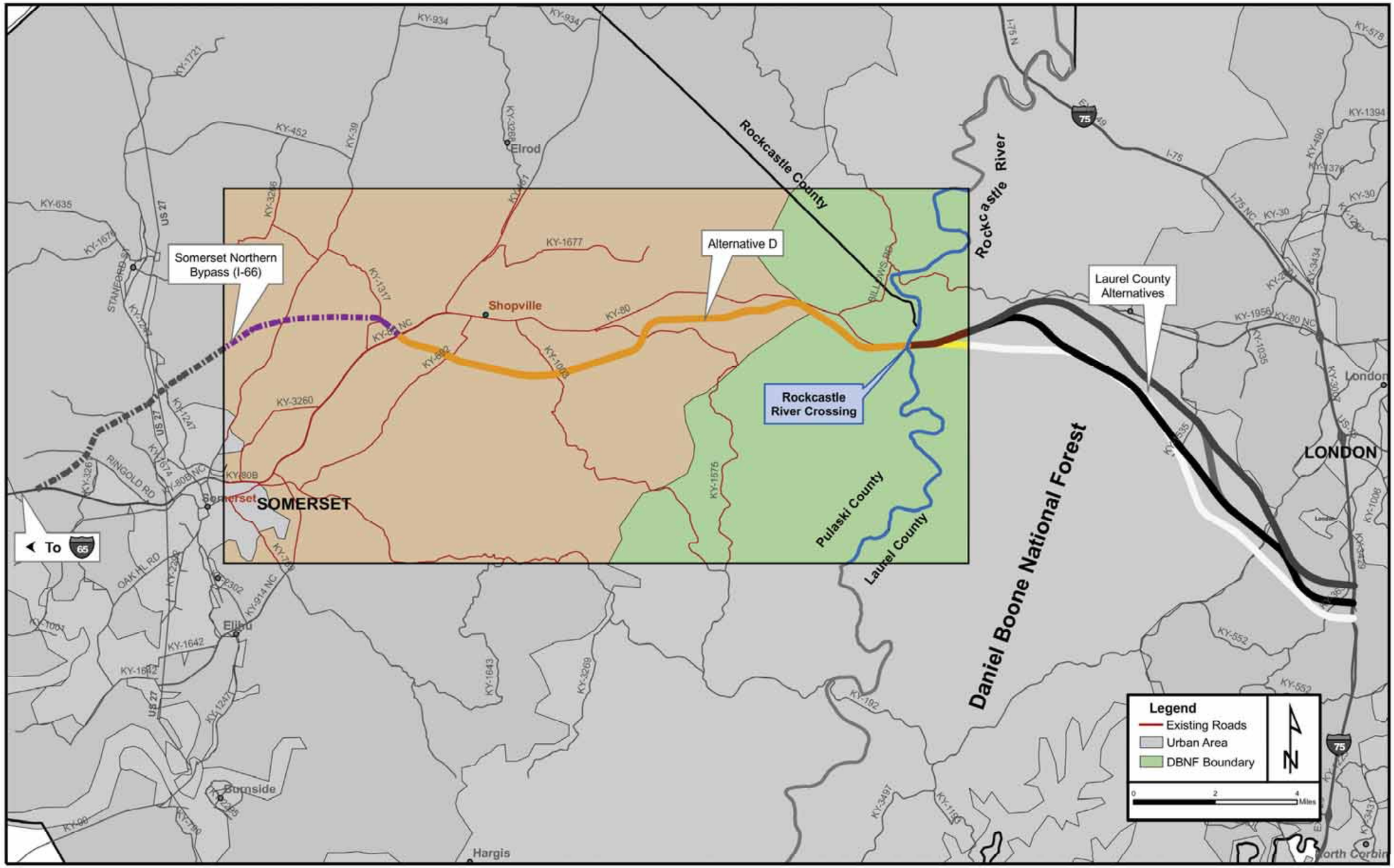

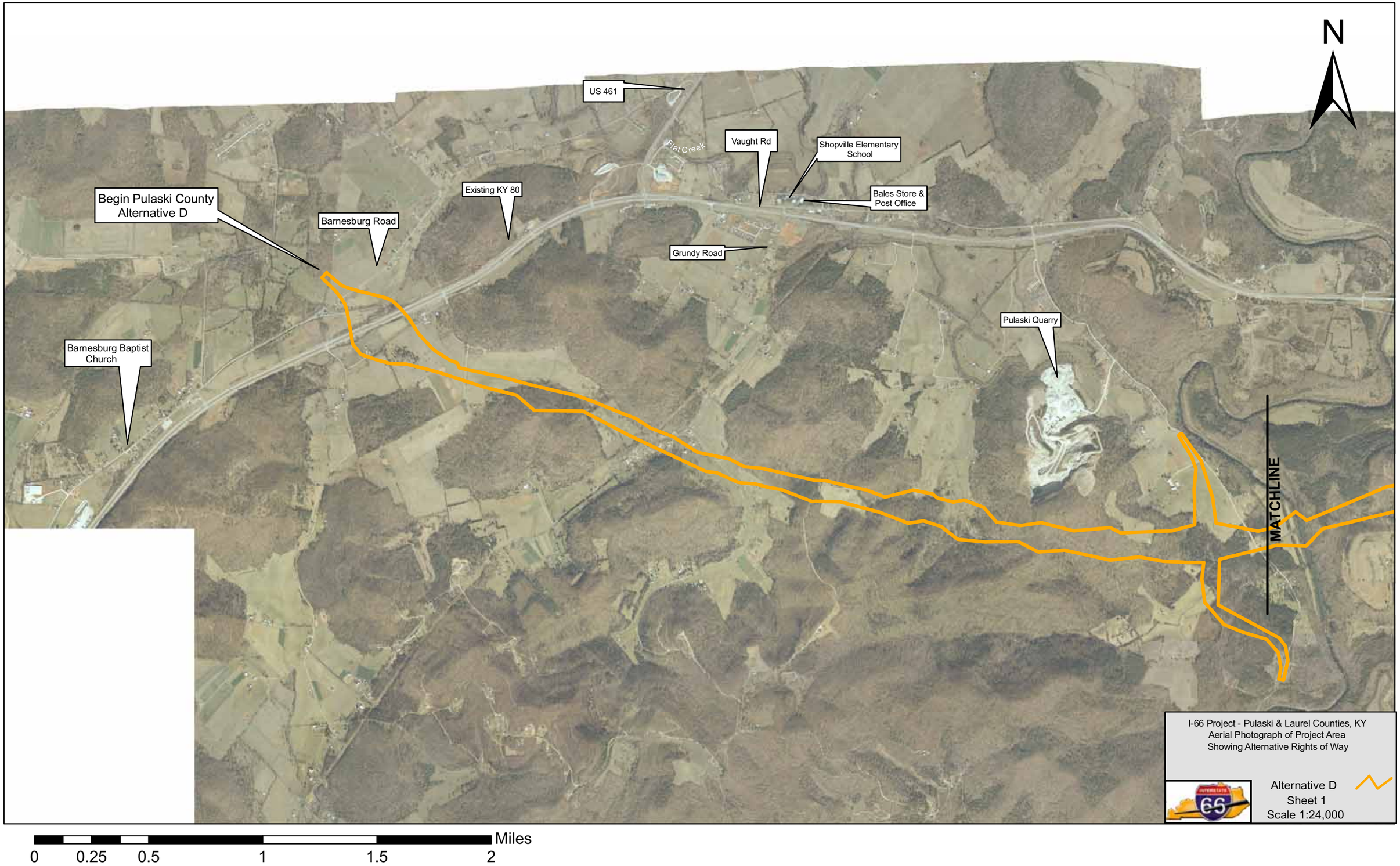

I-66 Project - Pulaski & Laurel Counties, KY
Aerial Photograph of Project Area
Showing Alternative Rights of Way

Alternative D
Sheet 1
Scale 1:24,000

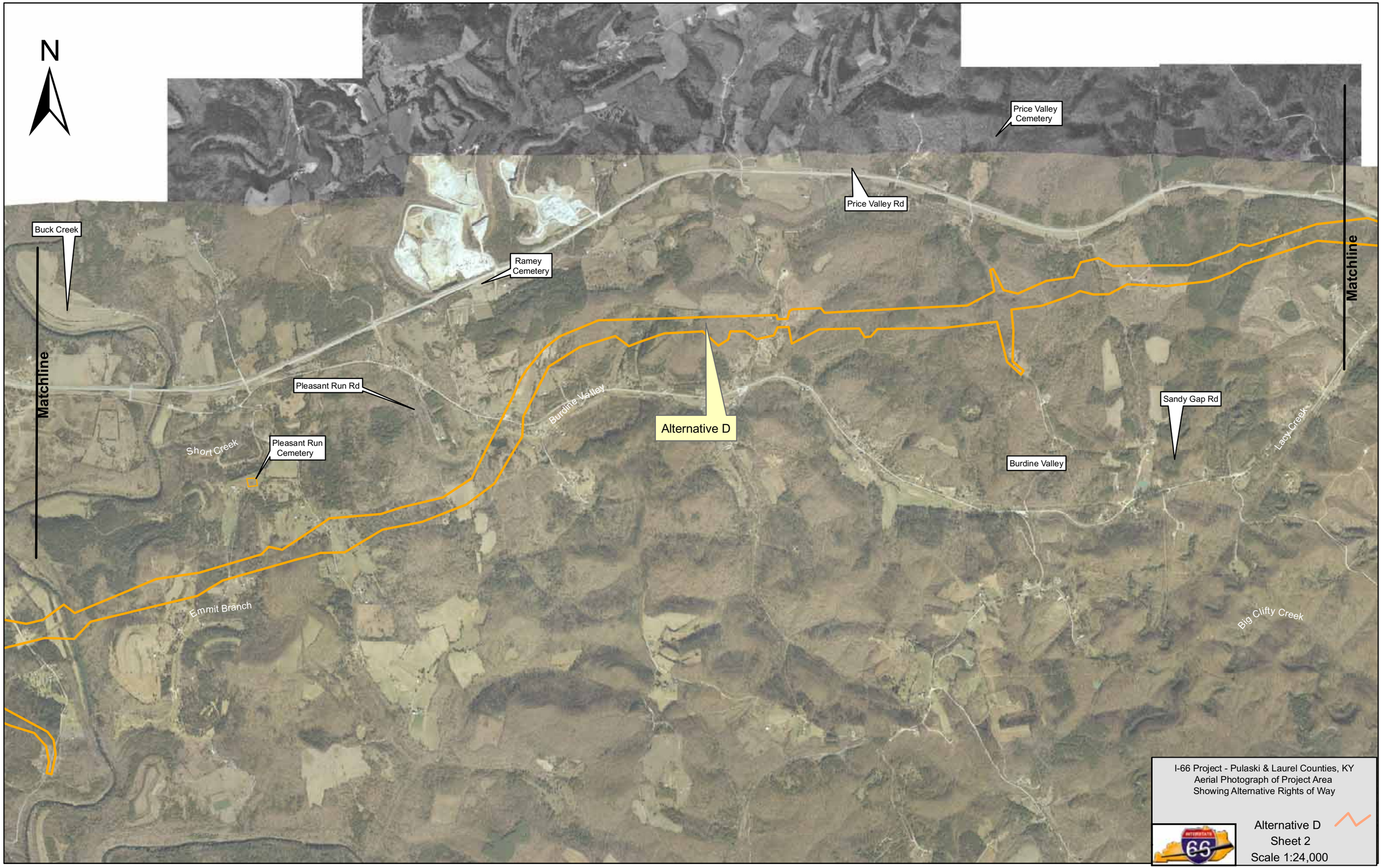
N
Price Valley Cemetery
Price Valley Rd
Buck Creek
Ramey Cemetery
Matchline
Matchline
Pleasant Run Rd
Burdine Valley
Alternative D
Sandy Gap Rd
Short Creek
Pleasant Run Cemetery
Burdine Valley
Lacy Creek
Emmit Branch
Big Clifty Creek
I-66 Project - Pulaski & Laurel Counties, KY
Aerial Photograph of Project Area
Showing Alternative Rights of Way
Alternative D
Sheet 2
Scale 1:24,000
Miles
0
0.25
0.5
1
1.5
2

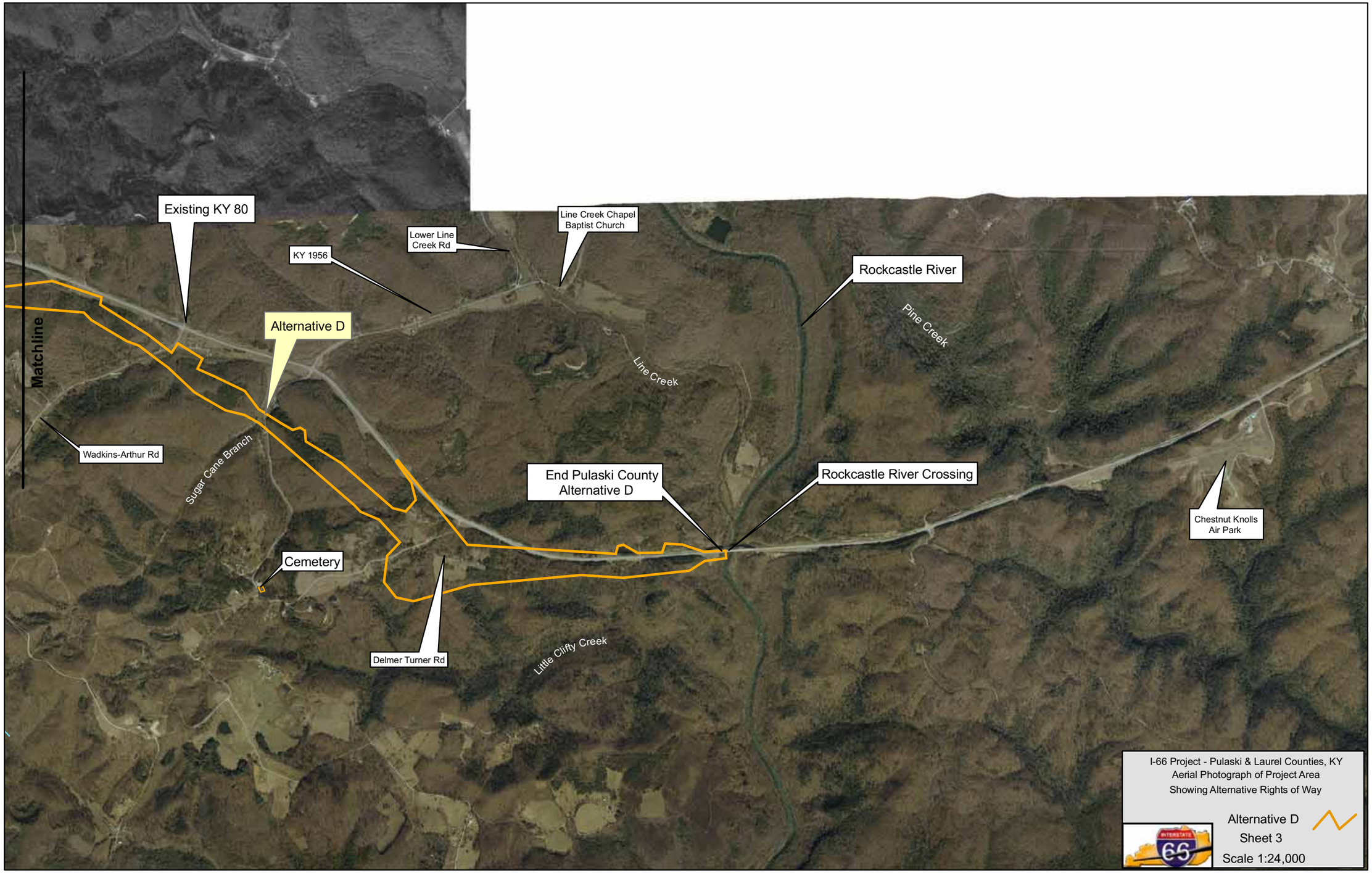
Existing KY 80
Lower Line Creek Rd
Line Creek Chapel Baptist Church
KY 1956
Rockcastle River
Pine Creek
Alternative D
Line Creek
Matchline
Wadkins-Arthur Rd
Sugar Cane Branch
End Pulaski County Alternative D
Rockcastle River Crossing
Chestnut Knolls Air Park
Cemetery
Delmer Turner Rd
Little Clifty Creek
I-66 Project - Pulaski & Laurel Counties, KY
Aerial Photograph of Project Area
Showing Alternative Rights of Way
Alternative D
Sheet 3
Scale 1:24,000

Pulaski County Alternative B-D Mapping

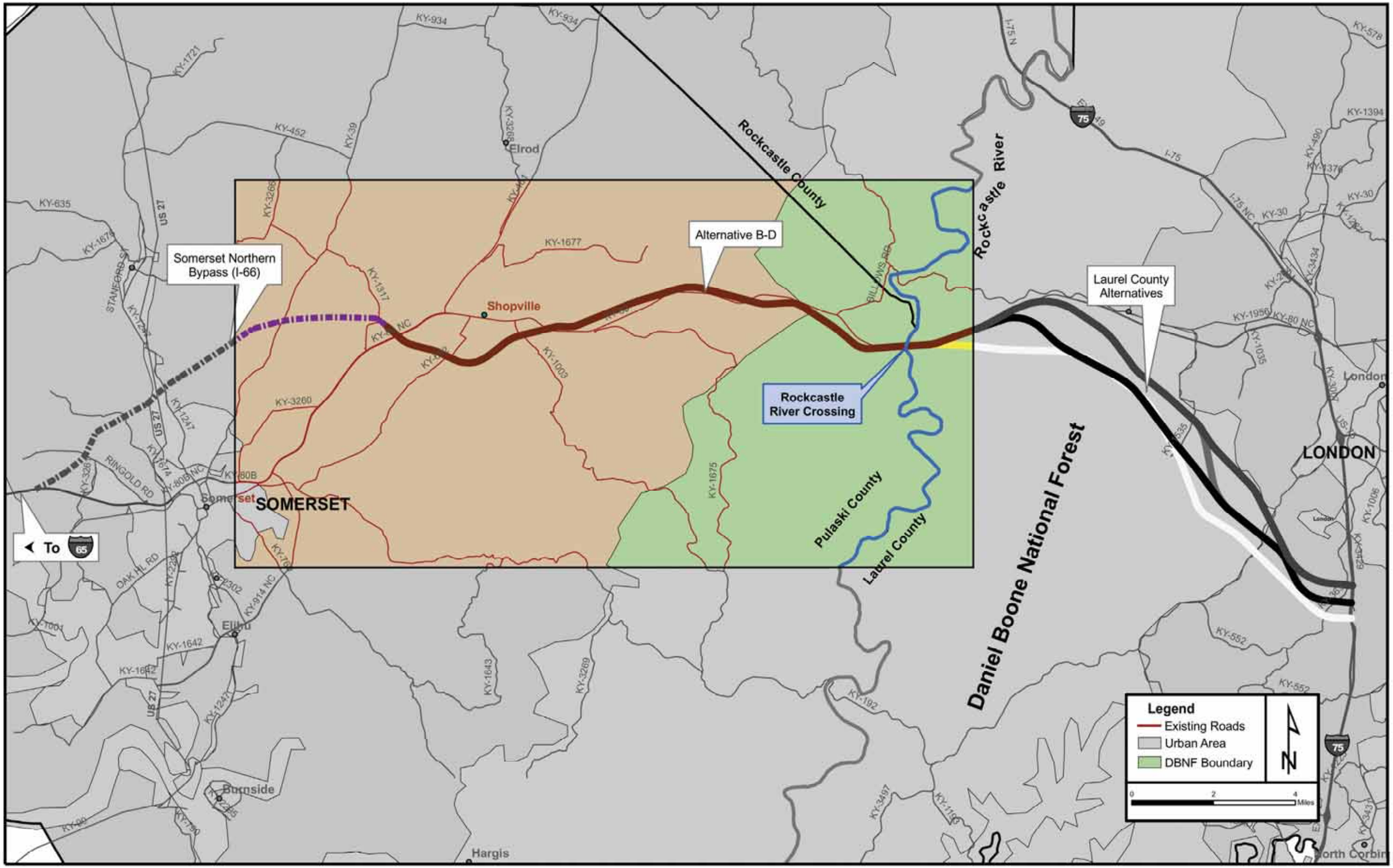

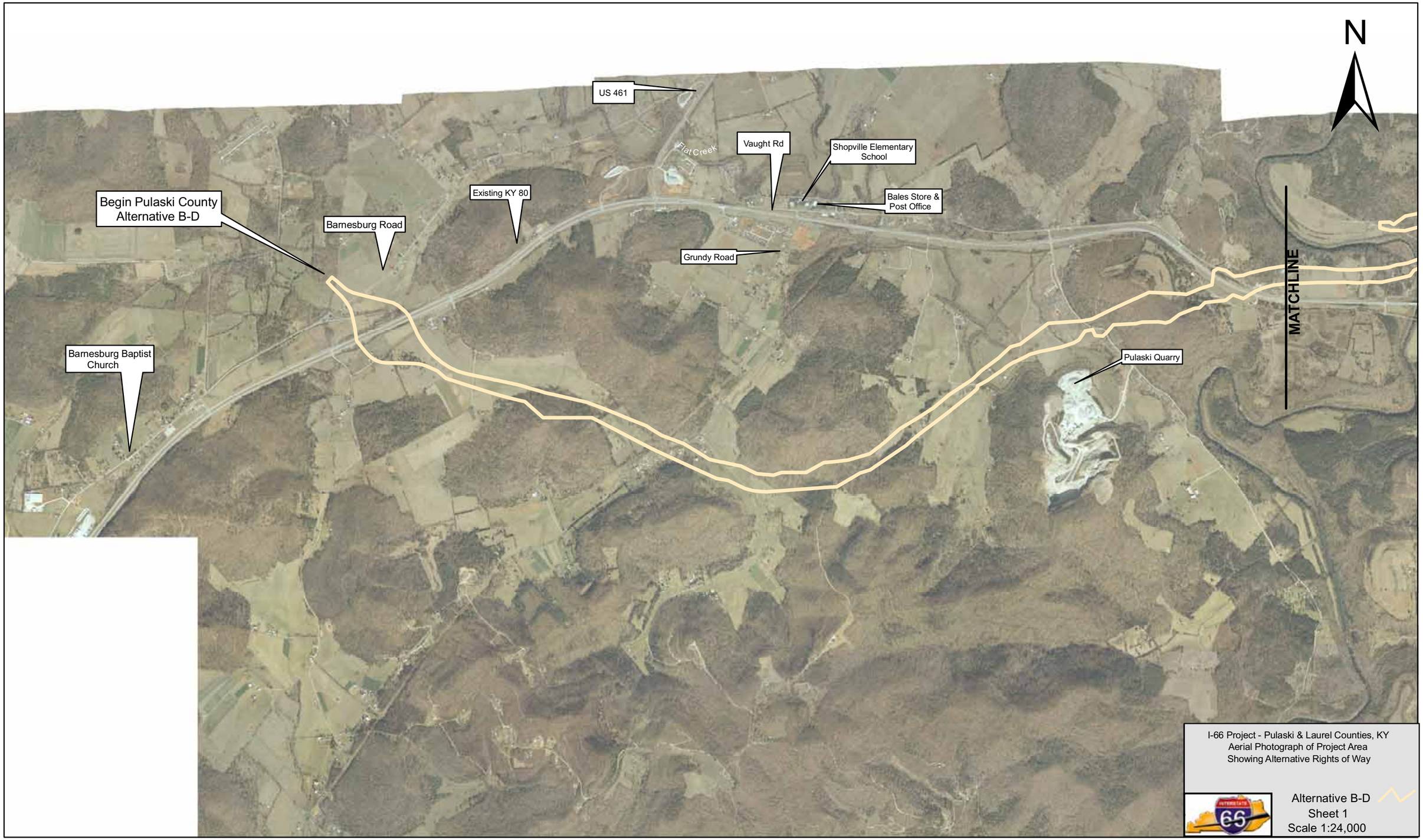
N
US 461
Flat Creek
Vaught Rd
Shopville Elementary School
Bales Store & Post Office
Existing KY 80
Begin Pulaski County Alternative B-D
Barnesburg Road
Grundy Road
MATCHLINE
Barnesburg Baptist Church
Pulaski Quarry
I-66 Project - Pulaski & Laurel Counties, KY
Aerial Photograph of Project Area
Showing Alternative Rights of Way
Alternative B-D
Sheet 1
Scale 1:24,000
Miles
0
0.25
0.5
1
1.5
2

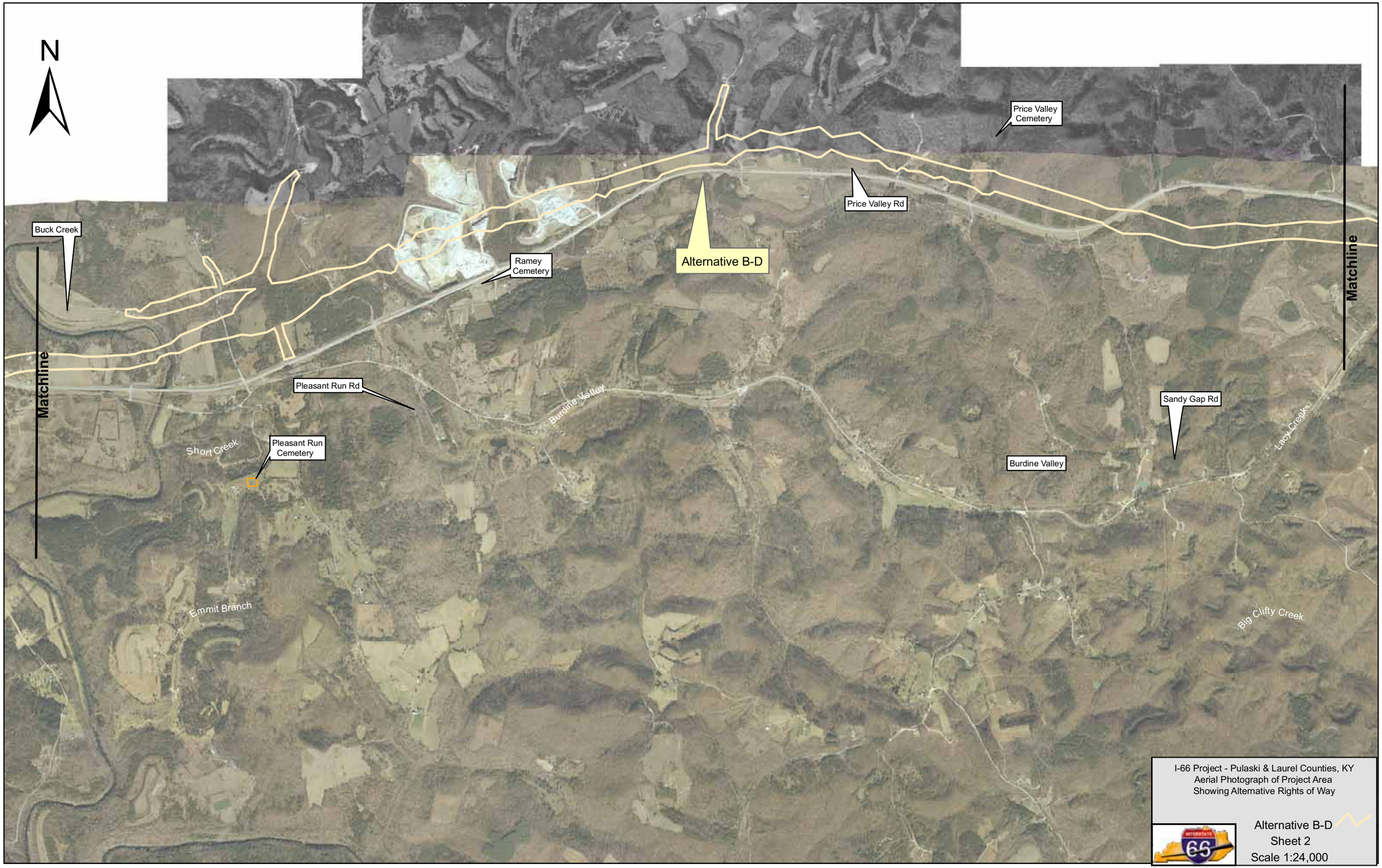
N
Price Valley Cemetery
Price Valley Rd
Buck Creek
Ramey Cemetery
Alternative B-D
Matchline
Matchline
Pleasant Run Rd
Burdine Valley
Sandy Gap Rd
Short Creek
Pleasant Run Cemetery
Burdine Valley
Lacy Creek
Emmit Branch
Big Clifty Creek
I-66 Project - Pulaski & Laurel Counties, KY
Aerial Photograph of Project Area
Showing Alternative Rights of Way
Alternative B-D
Sheet 2
Scale 1:24,000
Miles
0
0.25
0.5
1
1.5
2

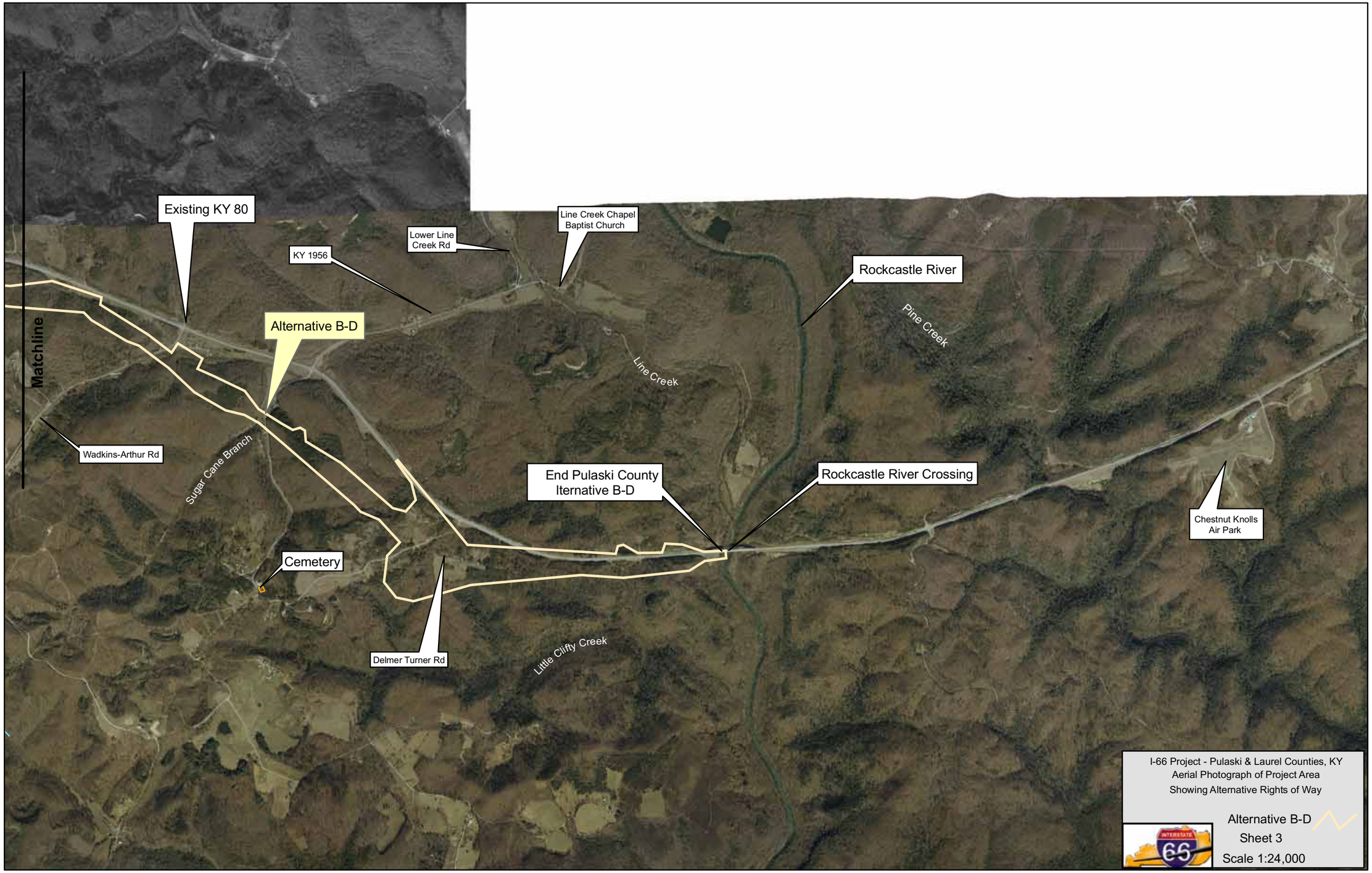
Existing KY 80
Lower Line Creek Rd
Line Creek Chapel Baptist Church
KY 1956
Rockcastle River
Pine Creek
Alternative B-D
Line Creek
Matchline
Wadkins-Arthur Rd
Sugar Cane Branch
End Pulaski County Iternative B-D
Rockcastle River Crossing
Chestnut Knolls Air Park
Cemetery
Delmer Turner Rd
Little Clifty Creek
I-66 Project - Pulaski & Laurel Counties, KY
Aerial Photograph of Project Area
Showing Alternative Rights of Way
Alternative B-D
Sheet 3
Scale 1:24,000

Laurel County Alternative G Mapping

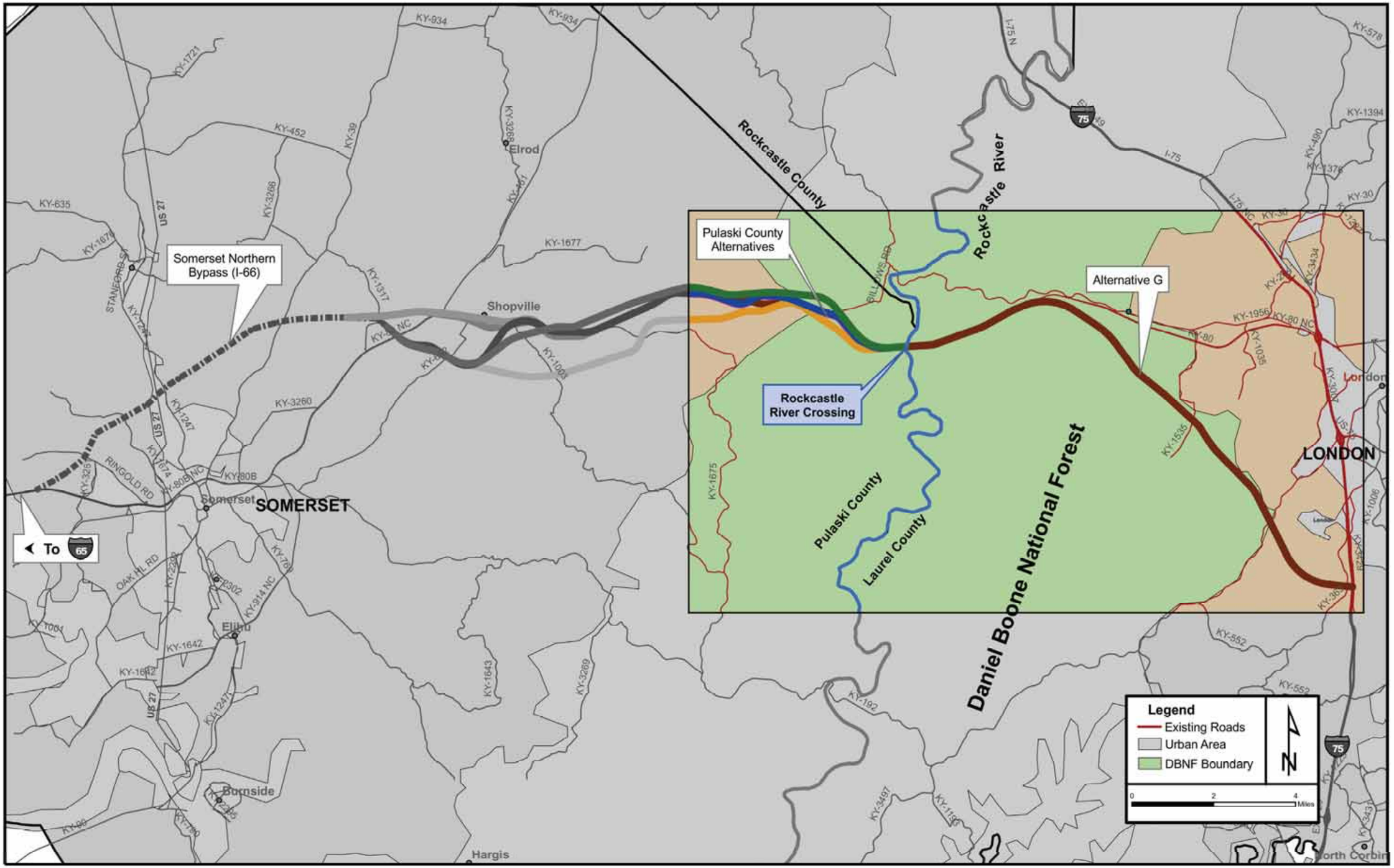

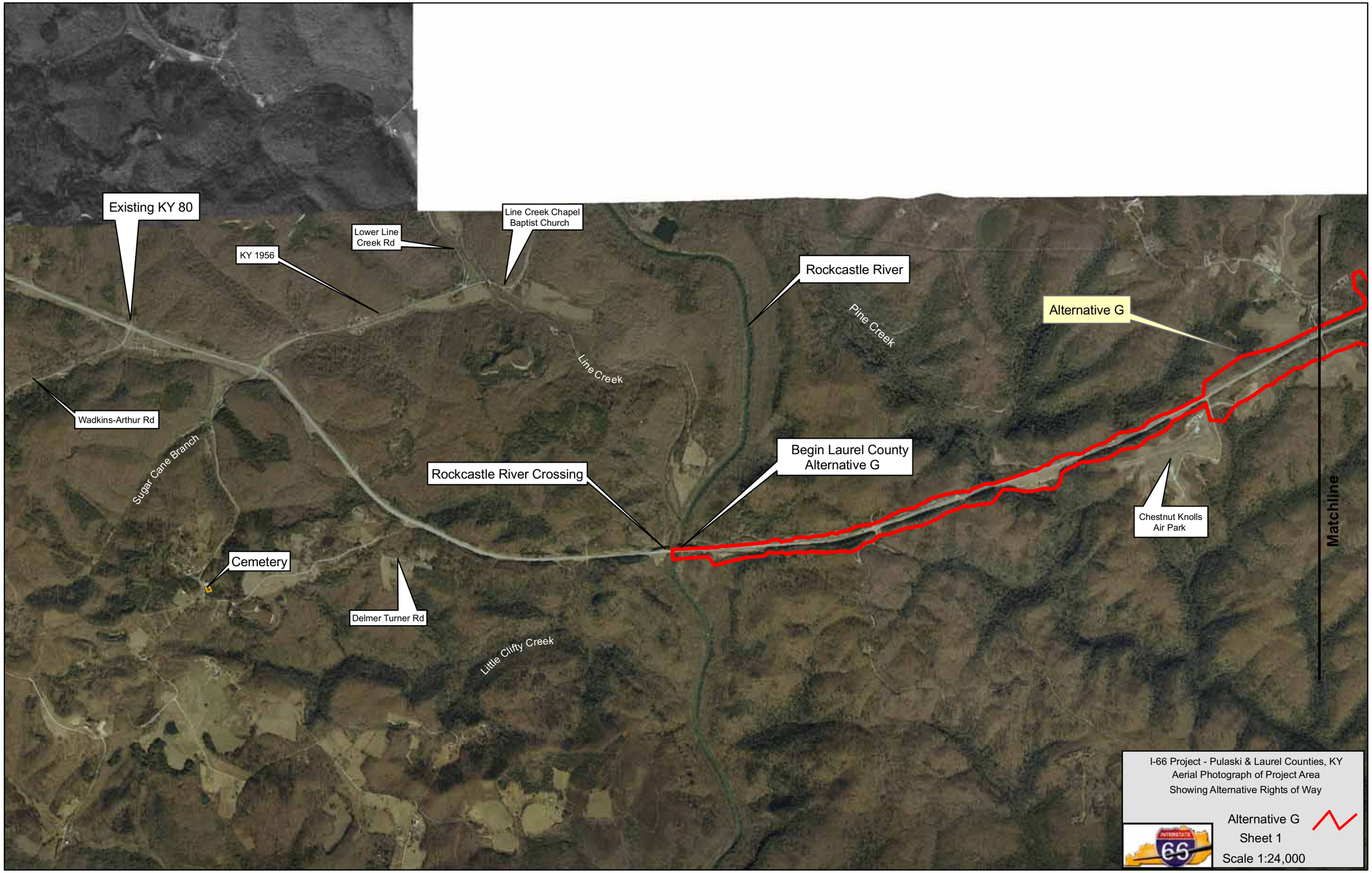
Existing KY 80
Lower Line Creek Rd
Line Creek Chapel Baptist Church
KY 1956
Rockcastle River
Pine Creek
Alternative G
Line Creek
Wadkins-Arthur Rd
Sugar Cane Branch
Begin Laurel County Alternative G
Rockcastle River Crossing
Chestnut Knolls Air Park
Matchline
Cemetery
Delmer Turner Rd
Little Clifty Creek
I-66 Project - Pulaski & Laurel Counties, KY
Aerial Photograph of Project Area
Showing Alternative Rights of Way
Alternative G
Sheet 1
Scale 1:24,000

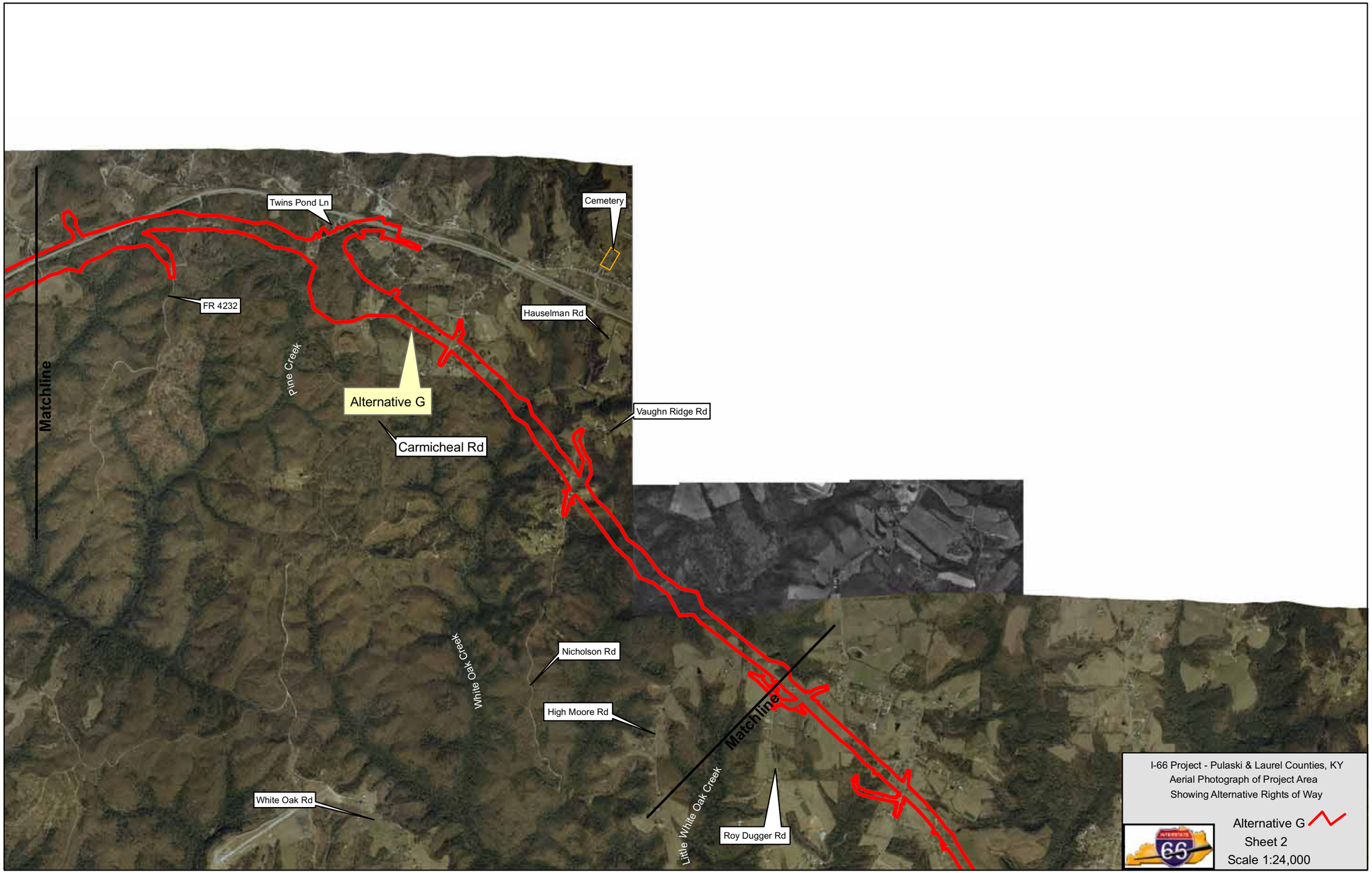
Twins Pond Ln
Cemetery
FR 4232
Hauselman Rd
Pine Creek
Matchline
Alternative G
Vaughn Ridge Rd
Carmicheal Rd
White Oak Creek
Nicholson Rd
High Moore Rd
Matchline
Little White Oak Creek
Roy Dugger Rd
White Oak Rd
I-66 Project - Pulaski & Laurel Counties, KY
Aerial Photograph of Project Area
Showing Alternative Rights of Way
Alternative G
Sheet 2
Scale 1:24,000

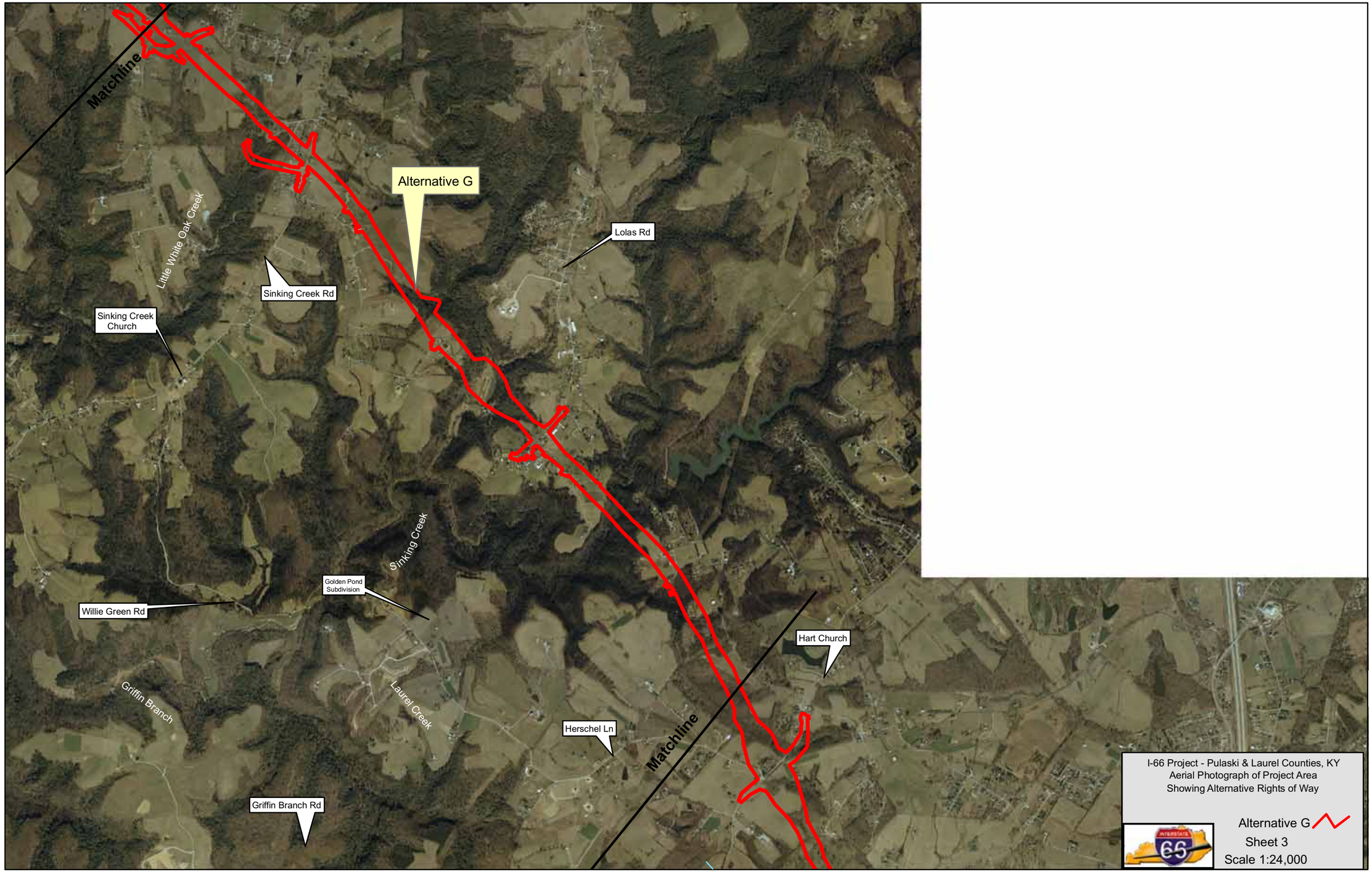
Matchline
Alternative G
Little White Oak Creek
Lolas Rd
Sinking Creek Rd
Sinking Creek Church
Sinking Creek
Golden Pond Subdivision
Willie Green Rd
Hart Church
Griffin Branch
Laurel Creek
Herschel Ln
Matchline
Griffin Branch Rd
I-66 Project - Pulaski & Laurel Counties, KY
Aerial Photograph of Project Area
Showing Alternative Rights of Way
Alternative G
Sheet 3
Scale 1:24,000

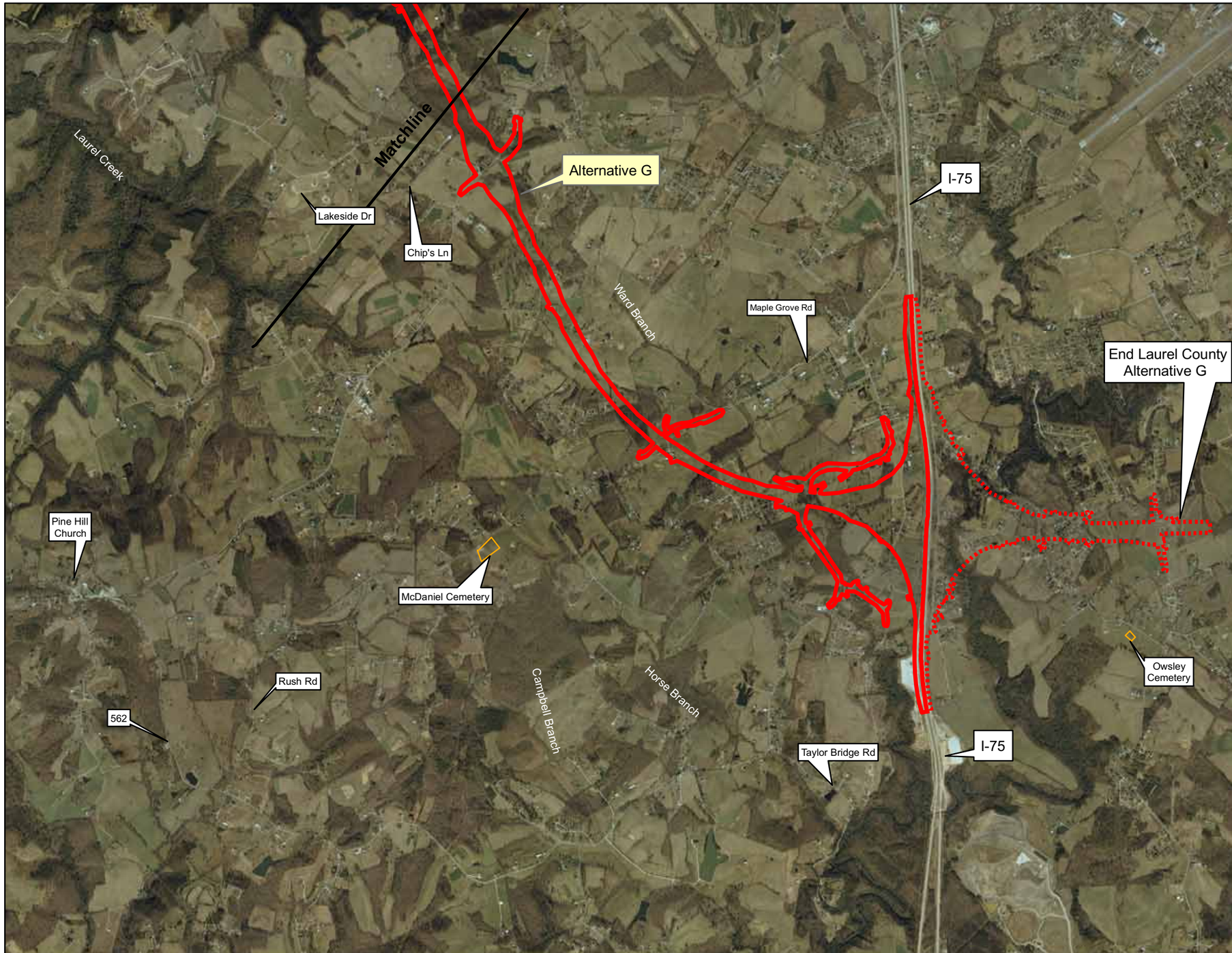

I-66 Project - Pulaski & Laurel Counties, KY
Aerial Photograph of Project Area
Showing Alternative Rights of Way

Alternative G

Sheet 4
Scale 1:24,000

Laurel County Alternative H Mapping

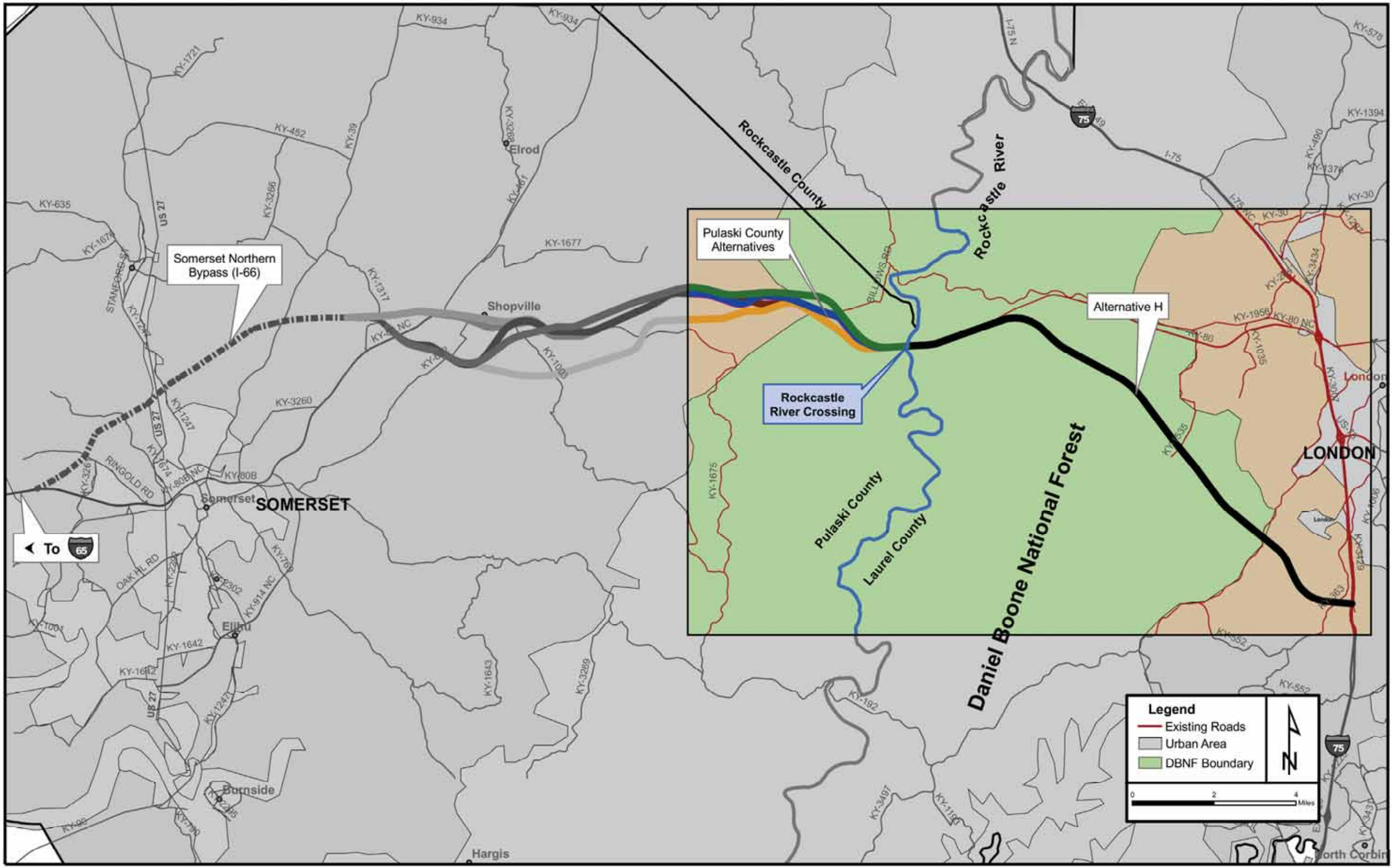

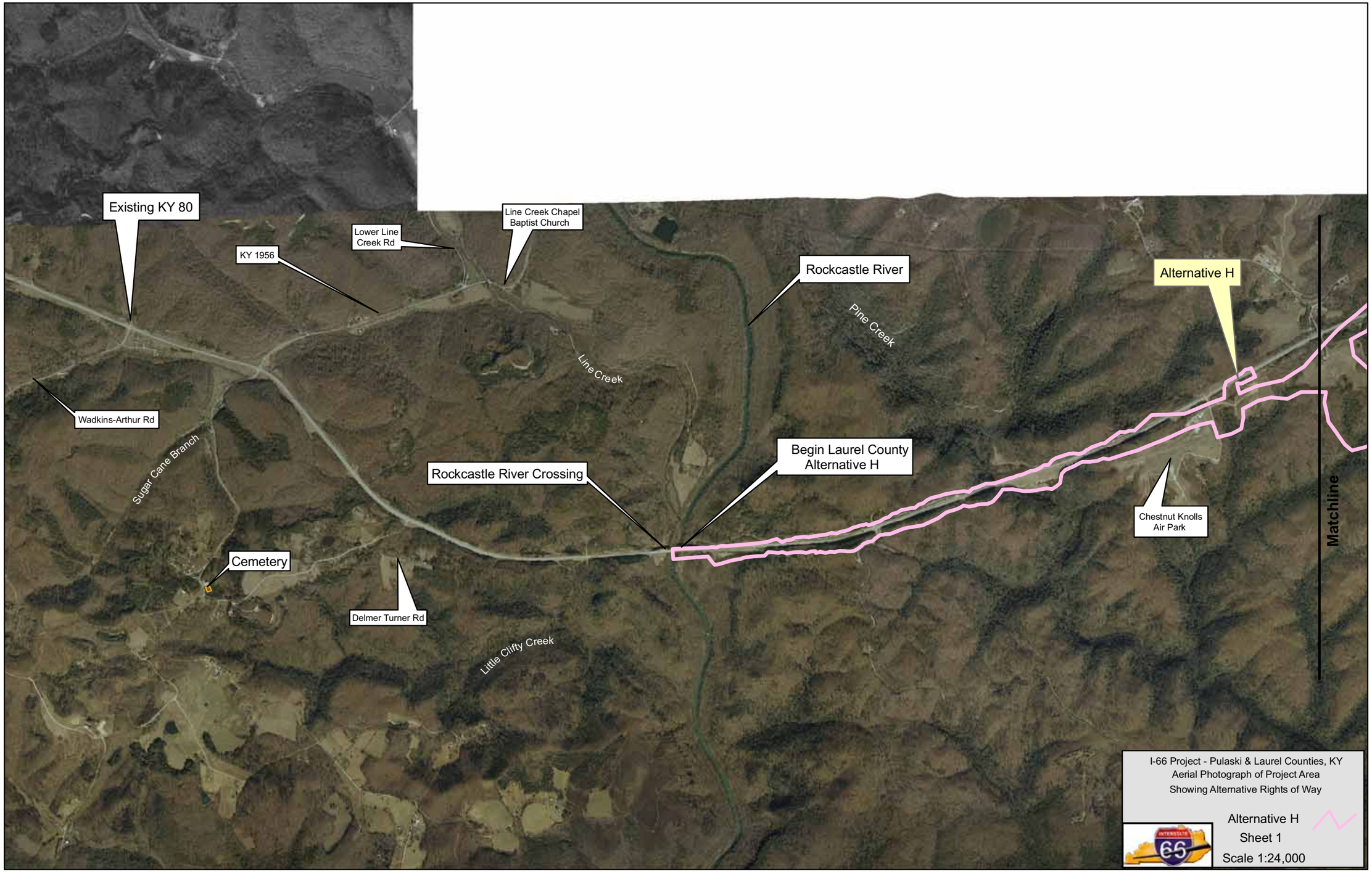
Existing KY 80
Lower Line Creek Rd
KY 1956
Line Creek Chapel Baptist Church
Rockcastle River
Pine Creek
Alternative H
Line Creek
Wadkins-Arthur Rd
Sugar Cane Branch
Rockcastle River Crossing
Begin Laurel County Alternative H
Chestnut Knolls Air Park
Matchline
Cemetery
Delmer Turner Rd
Little Clifty Creek
I-66 Project - Pulaski & Laurel Counties, KY
Aerial Photograph of Project Area
Showing Alternative Rights of Way
Alternative H
Sheet 1
Scale 1:24,000

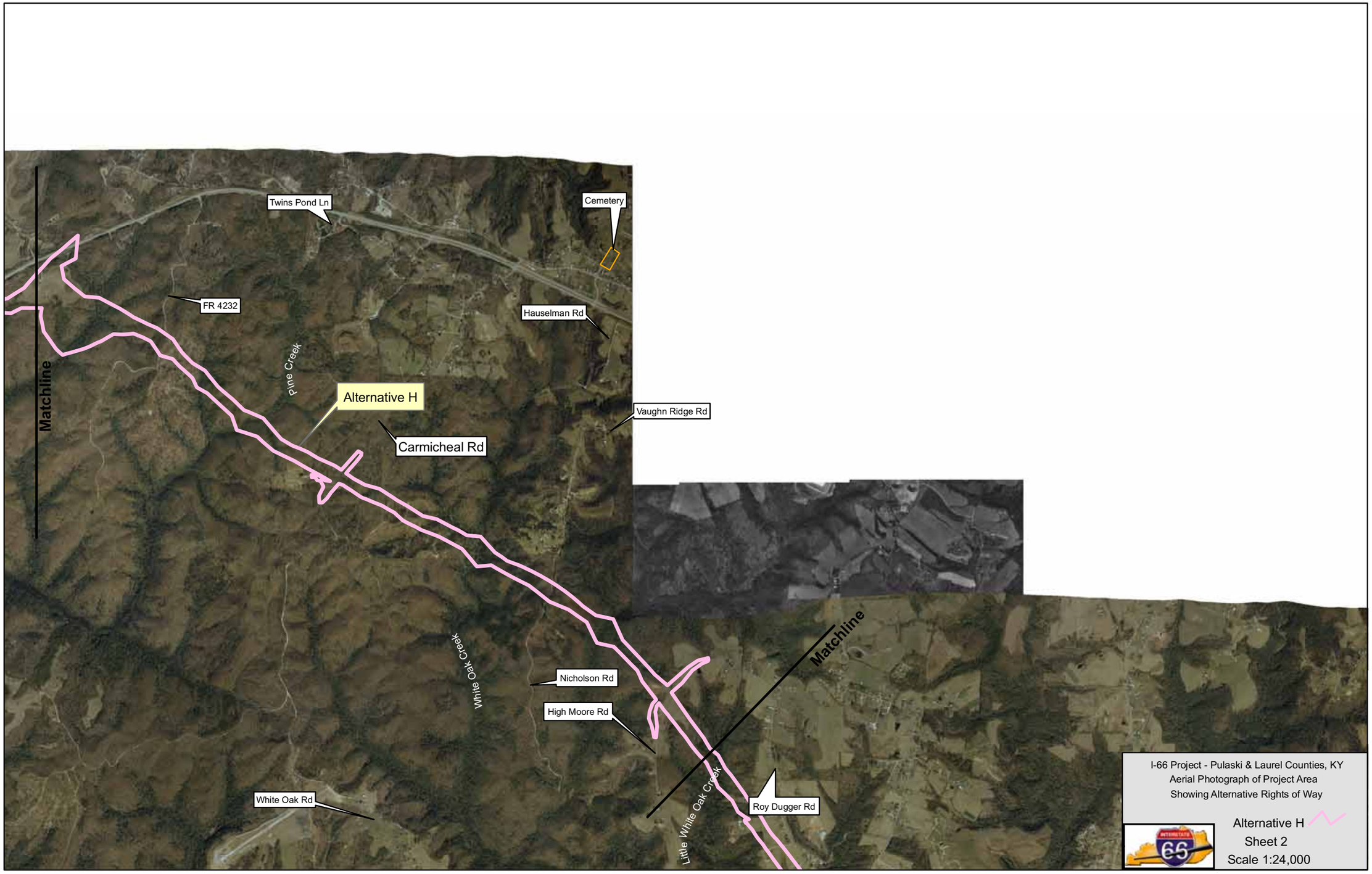
Twins Pond Ln
Cemetery
FR 4232
Hauselman Rd
Pine Creek
Alternative H
Vaughn Ridge Rd
Carmicheal Rd
Matchline
White Oak Creek
Nicholson Rd
High Moore Rd
Matchline
Little White Oak Creek
Roy Dugger Rd
White Oak Rd
I-66 Project - Pulaski & Laurel Counties, KY
Aerial Photograph of Project Area
Showing Alternative Rights of Way
Alternative H
Sheet 2
Scale 1:24,000

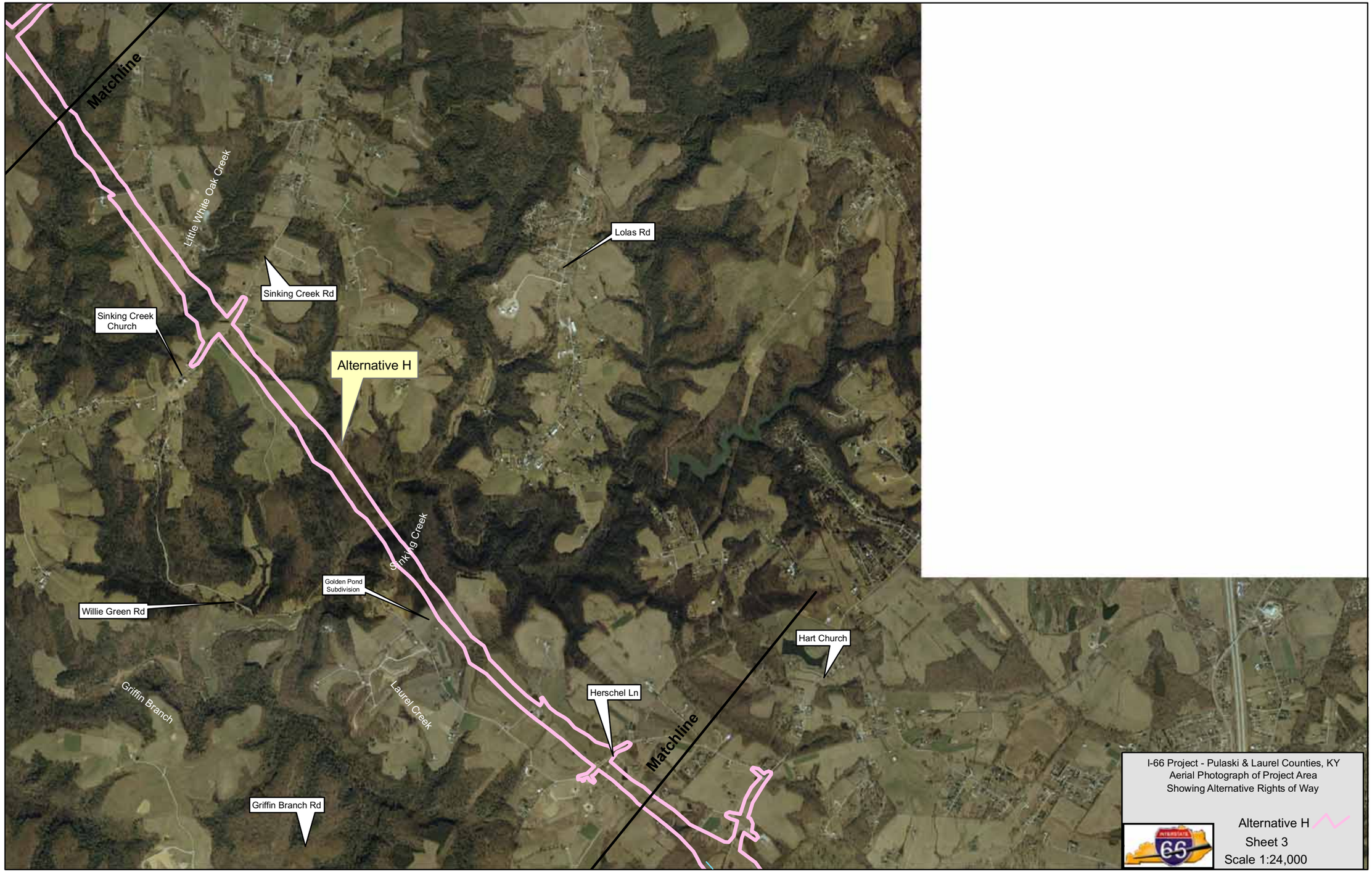
Matchline
Little White Oak Creek
Lolas Rd
Sinking Creek Rd
Sinking Creek Church
Alternative H
Sinking Creek
Golden Pond Subdivision
Willie Green Rd
Hart Church
Griffin Branch
Laurel Creek
Herschel Ln
Matchline
Griffin Branch Rd
I-66 Project - Pulaski & Laurel Counties, KY
Aerial Photograph of Project Area
Showing Alternative Rights of Way
Alternative H
Sheet 3
Scale 1:24,000

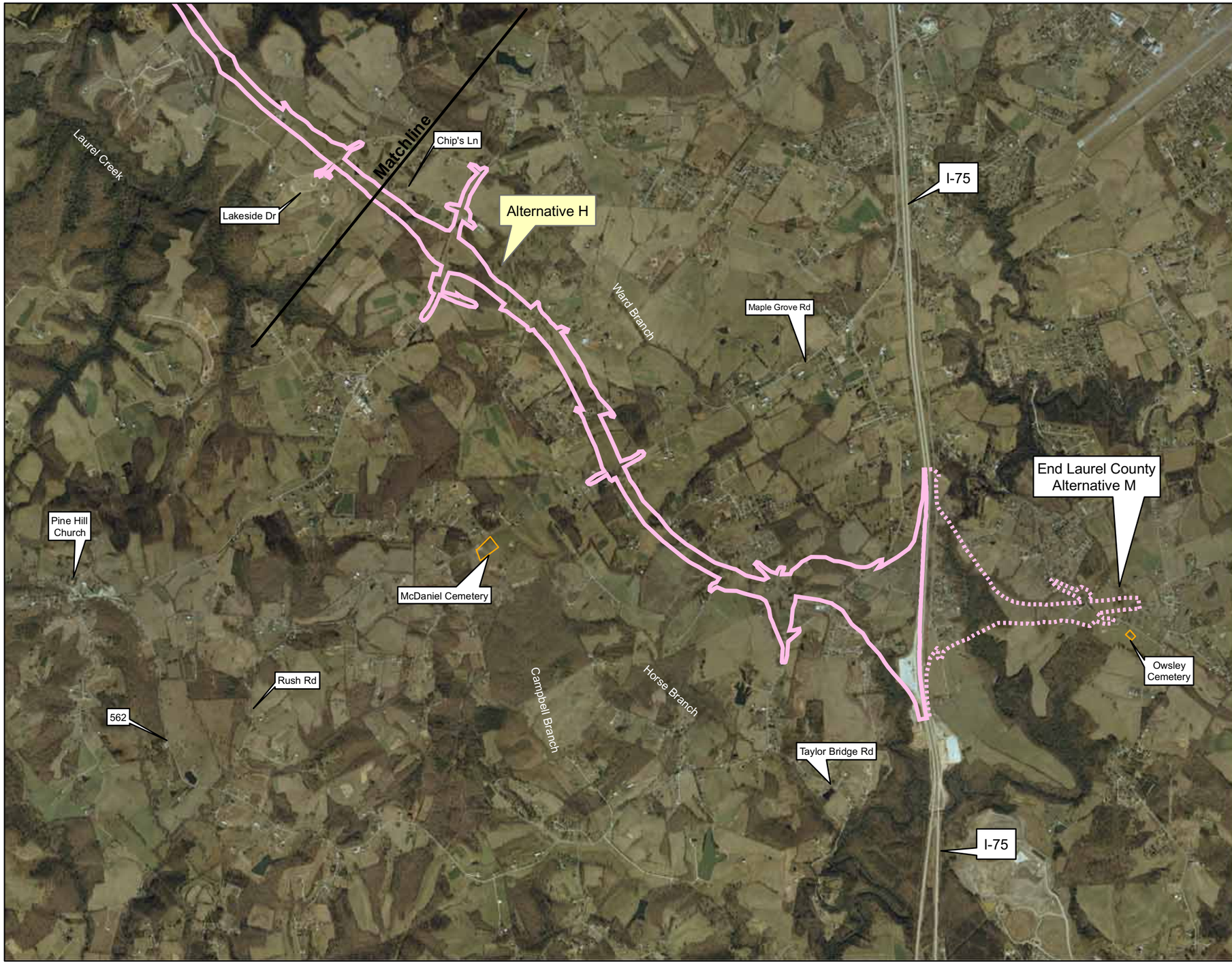

I-66 Project - Pulaski & Laurel Counties, KY
Aerial Photograph of Project Area
Showing Alternative Rights of Way

Alternative H

Sheet 4
Scale 1:24,000

Laurel County Alternative I Mapping

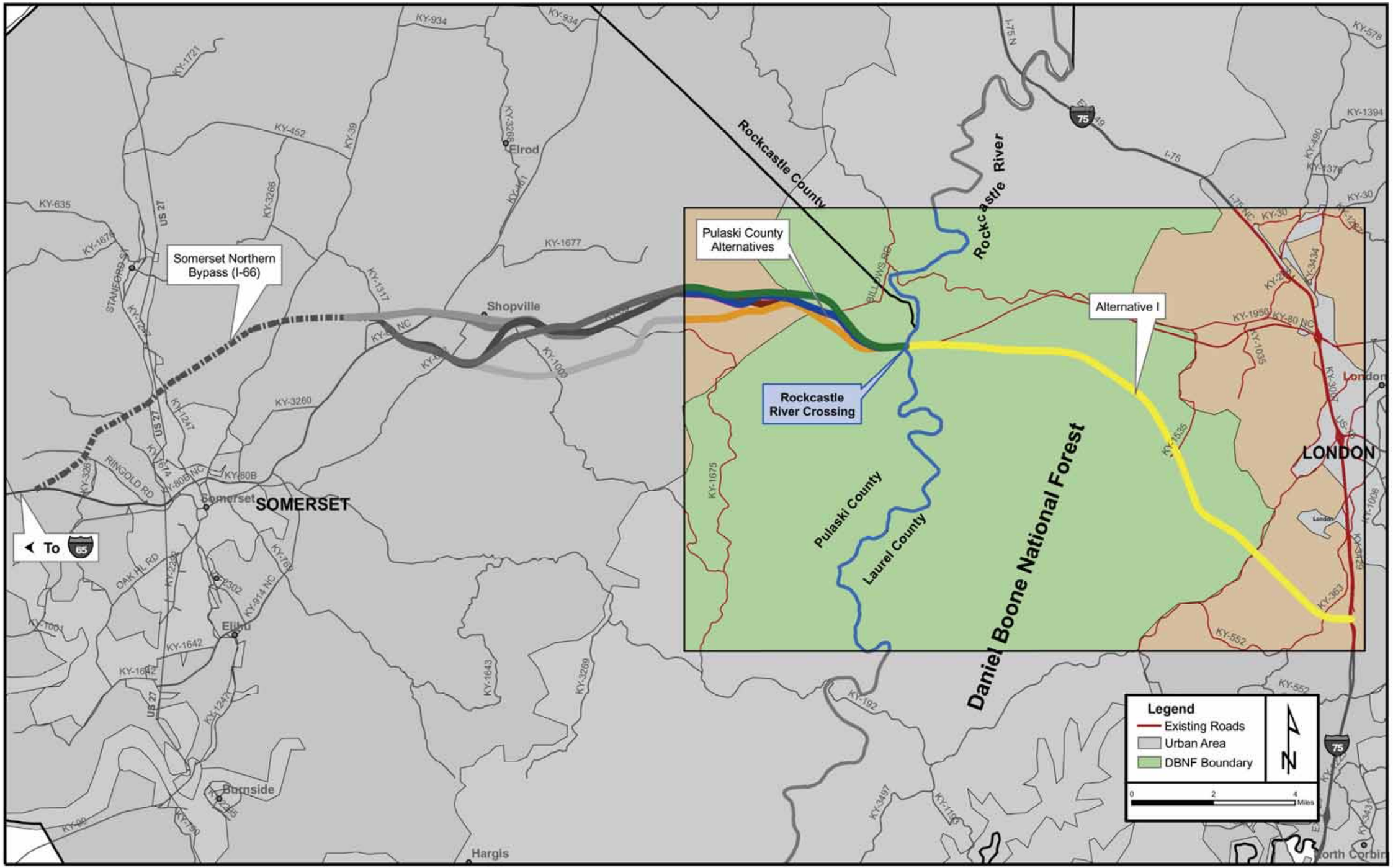

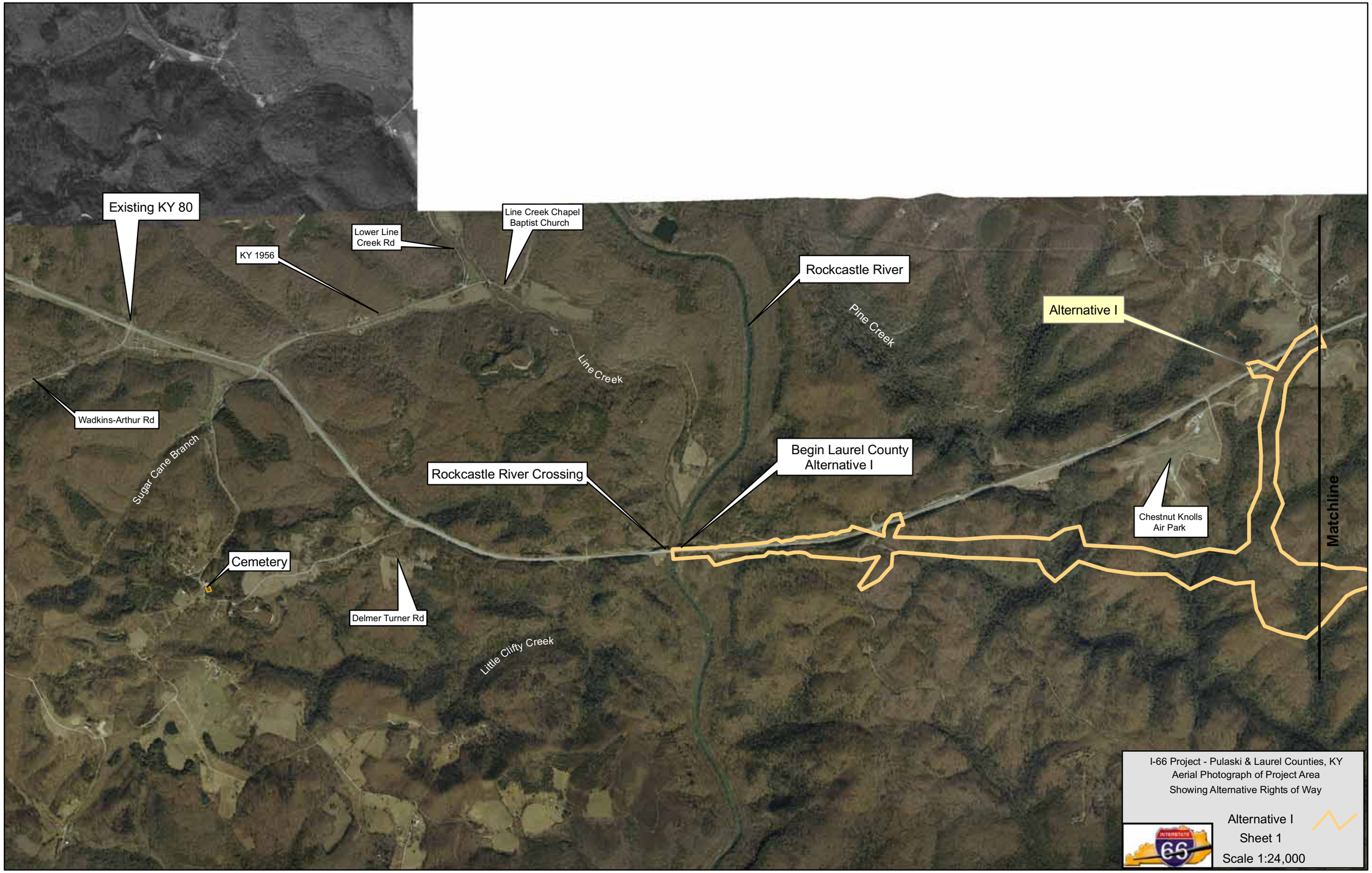
Existing KY 80
Lower Line Creek Rd
Line Creek Chapel Baptist Church
KY 1956
Rockcastle River
Pine Creek
Alternative I
Line Creek
Wadkins-Arthur Rd
Sugar Cane Branch
Begin Laurel County Alternative I
Rockcastle River Crossing
Chestnut Knolls Air Park
Matchline
Cemetery
Delmer Turner Rd
Little Clifty Creek
I-66 Project - Pulaski & Laurel Counties, KY
Aerial Photograph of Project Area
Showing Alternative Rights of Way
Alternative I
Sheet 1
Scale 1:24,000

Twins Pond Ln
Cemetery
FR 4232
Hauselman Rd
Pine Creek
Matchline
Vaughn Ridge Rd
Carmicheal Rd
Alternative I
White Oak Creek
Nicholson Rd
High Moore Rd
Matchline
Roy Dugger Rd
White Oak Rd
Little White Oak Creek
I-66 Project - Pulaski & Laurel Counties, KY
Aerial Photograph of Project Area
Showing Alternative Rights of Way
Alternative I
Sheet 2
Scale 1:24,000

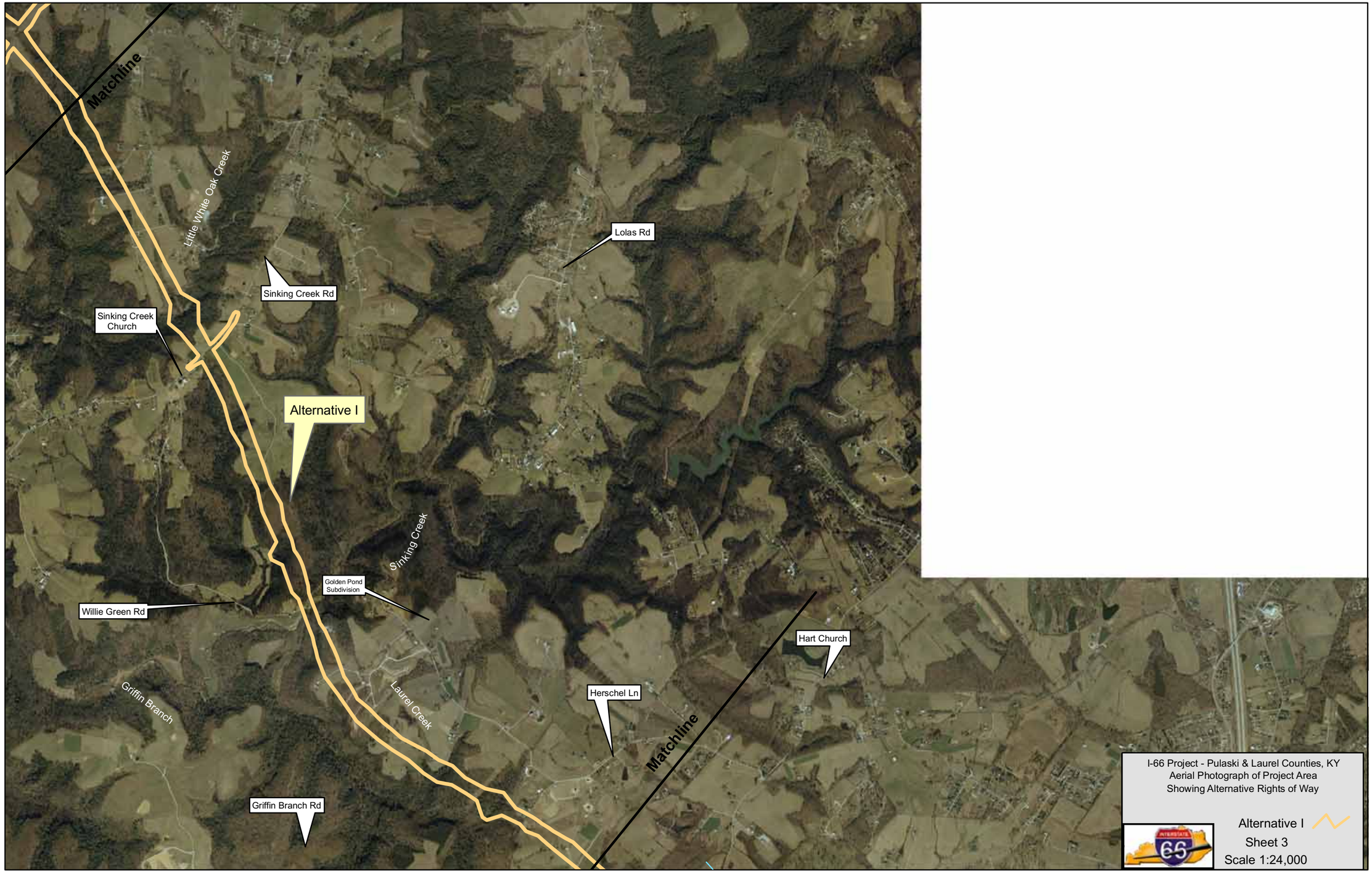
Matchline
Little White Oak Creek
Lolas Rd
Sinking Creek Rd
Sinking Creek Church
Alternative I
Sinking Creek
Golden Pond Subdivision
Willie Green Rd
Hart Church
Griffin Branch
Laurel Creek
Herschel Ln
Matchline
Griffin Branch Rd
I-66 Project - Pulaski & Laurel Counties, KY
Aerial Photograph of Project Area
Showing Alternative Rights of Way
Alternative I
Sheet 3
Scale 1:24,000

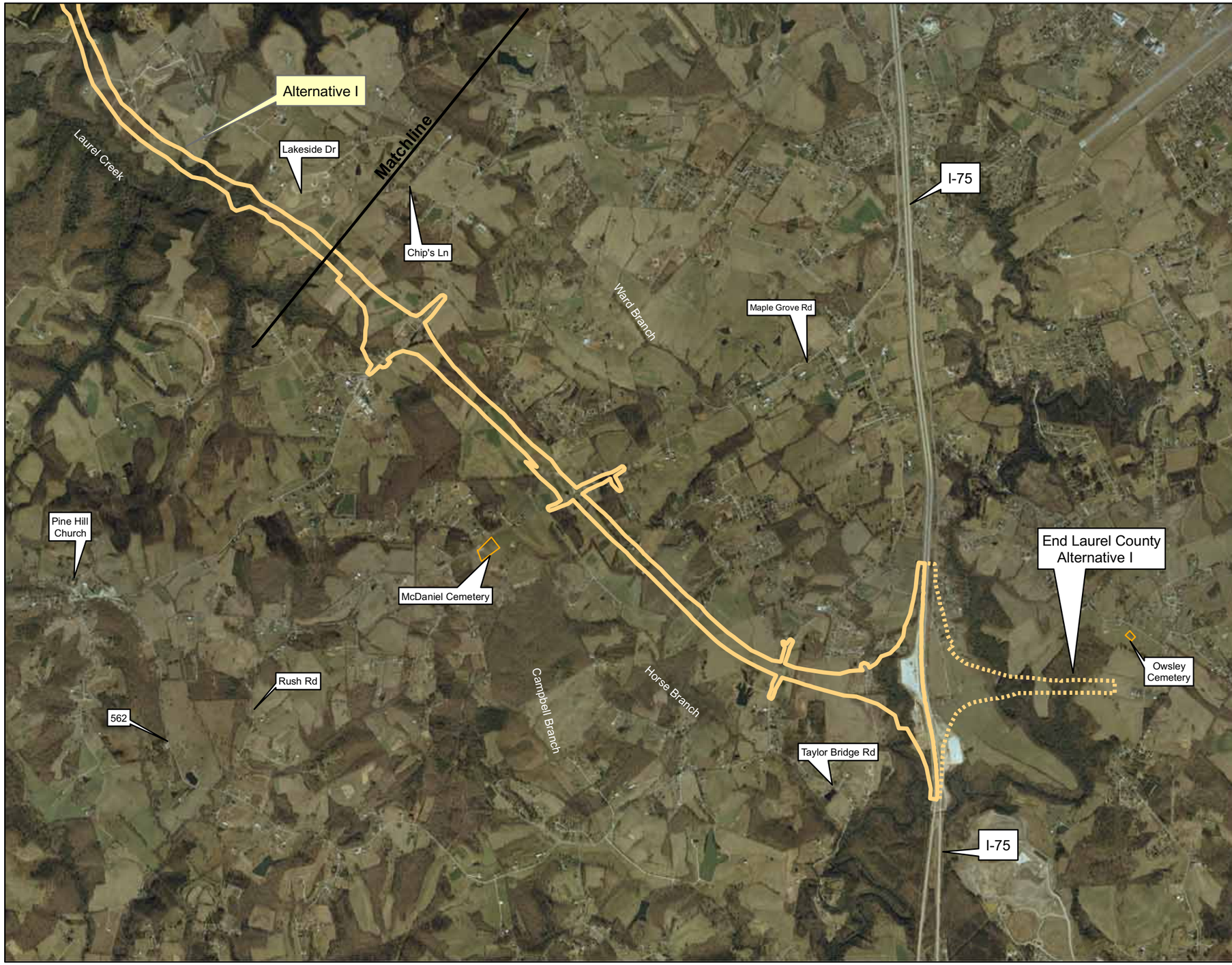

I-66 Project - Pulaski & Laurel Counties, KY
Aerial Photograph of Project Area
Showing Alternative Rights of Way

Alternative I

Sheet 4
Scale 1:24,000

Laurel County Alternative L Mapping

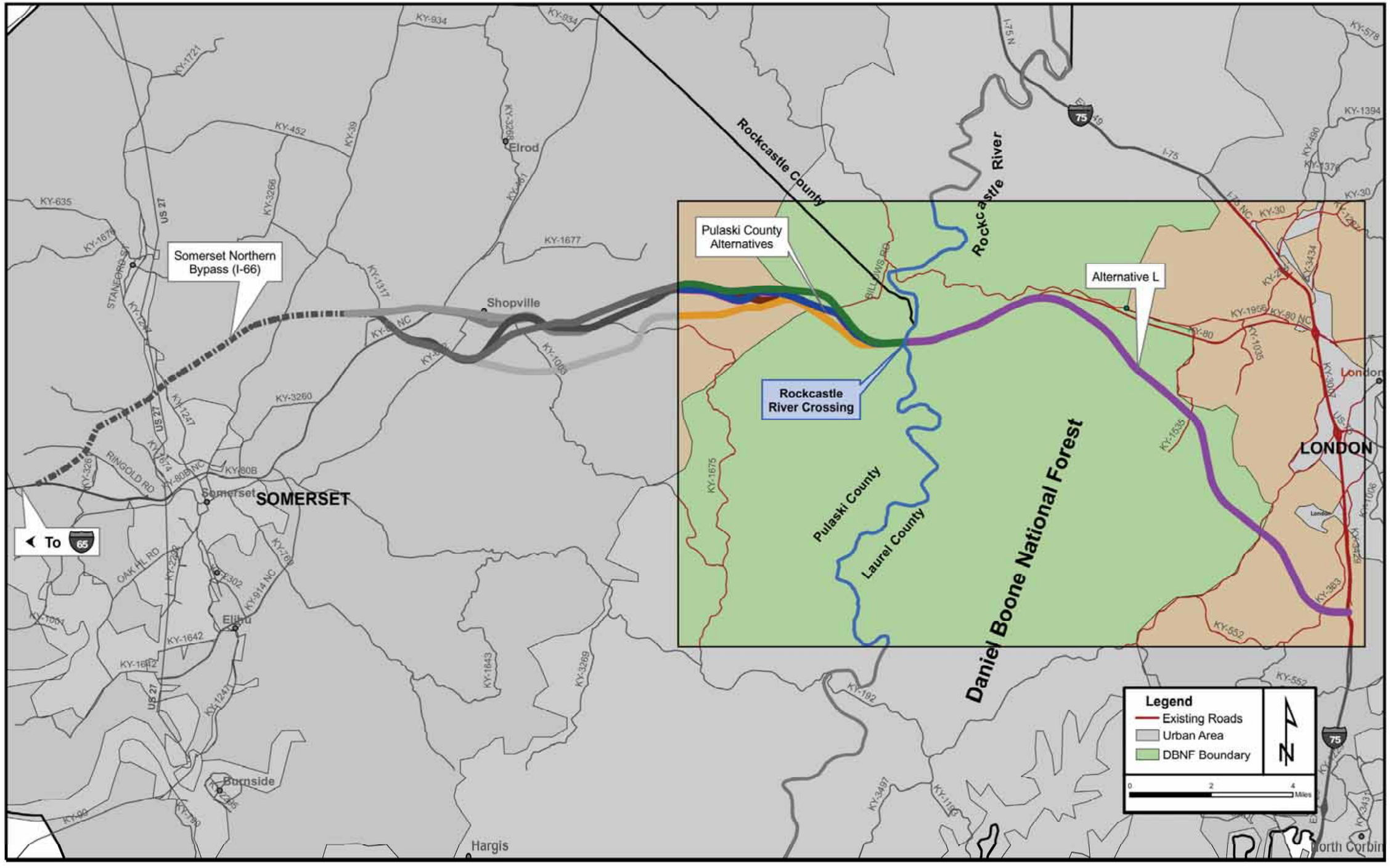

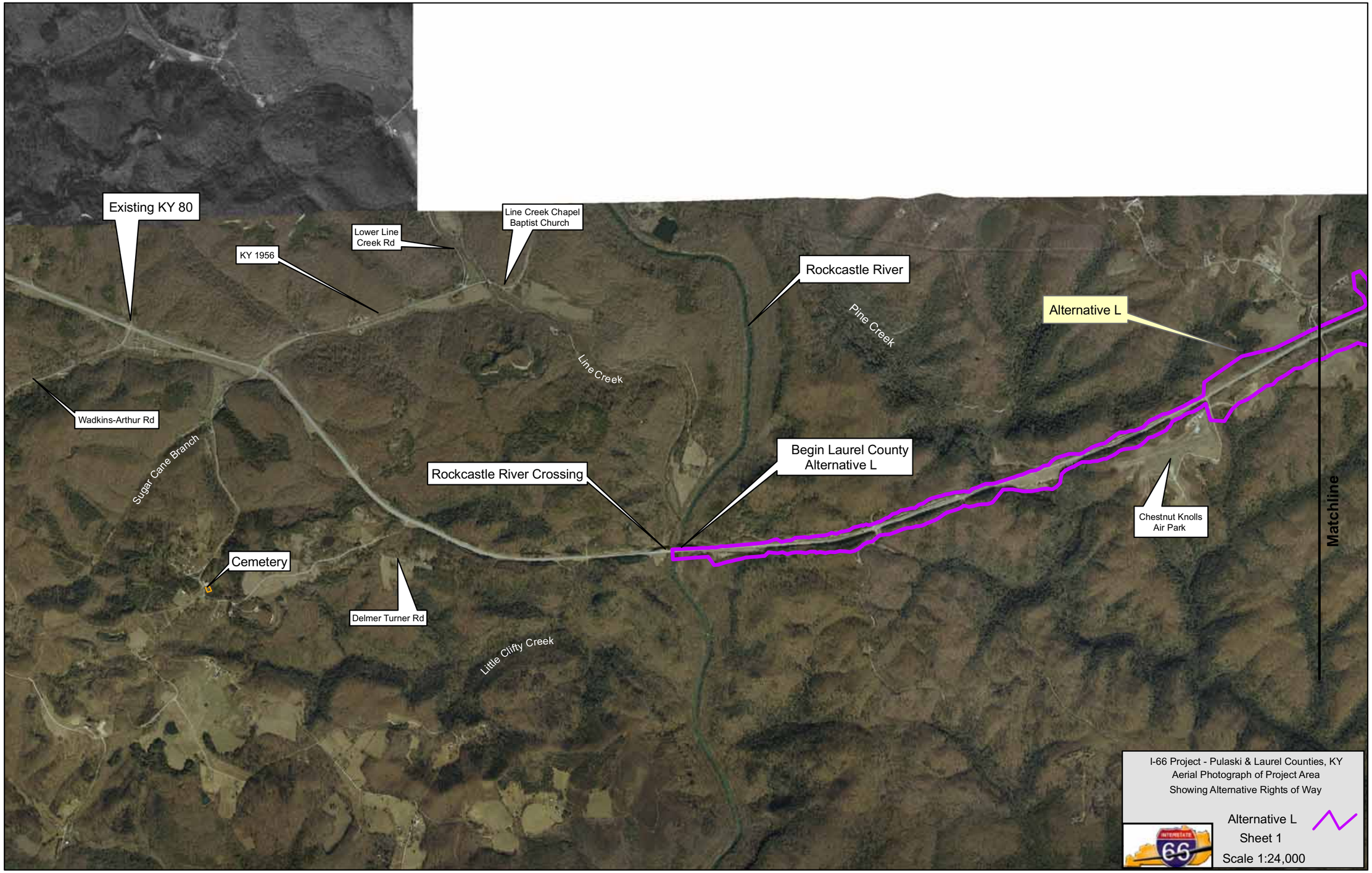
Existing KY 80
Lower Line Creek Rd
Line Creek Chapel Baptist Church
KY 1956
Rockcastle River
Pine Creek
Alternative L
Line Creek
Wadkins-Arthur Rd
Sugar Cane Branch
Begin Laurel County Alternative L
Rockcastle River Crossing
Chestnut Knolls Air Park
Matchline
Cemetery
Delmer Turner Rd
Little Clifty Creek
I-66 Project - Pulaski & Laurel Counties, KY
Aerial Photograph of Project Area
Showing Alternative Rights of Way
Alternative L
Sheet 1
Scale 1:24,000

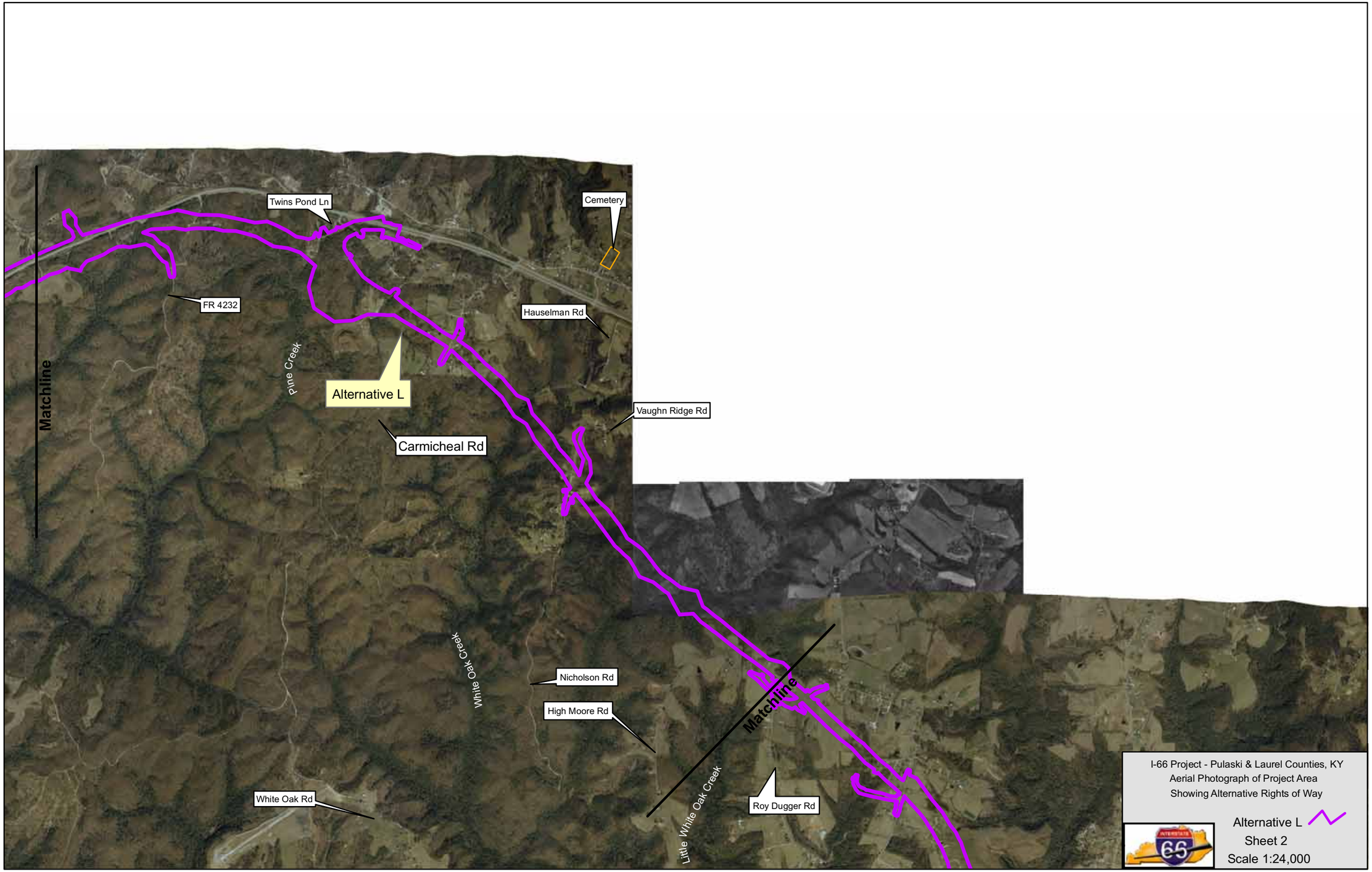
Twins Pond Ln
Cemetery
FR 4232
Hauselman Rd
Pine Creek
Alternative L
Vaughn Ridge Rd
Carmicheal Rd
Matchline
White Oak Creek
Nicholson Rd
High Moore Rd
Matchline
Little White Oak Creek
Roy Dugger Rd
White Oak Rd
I-66 Project - Pulaski & Laurel Counties, KY
Aerial Photograph of Project Area
Showing Alternative Rights of Way
Alternative L
Sheet 2
Scale 1:24,000

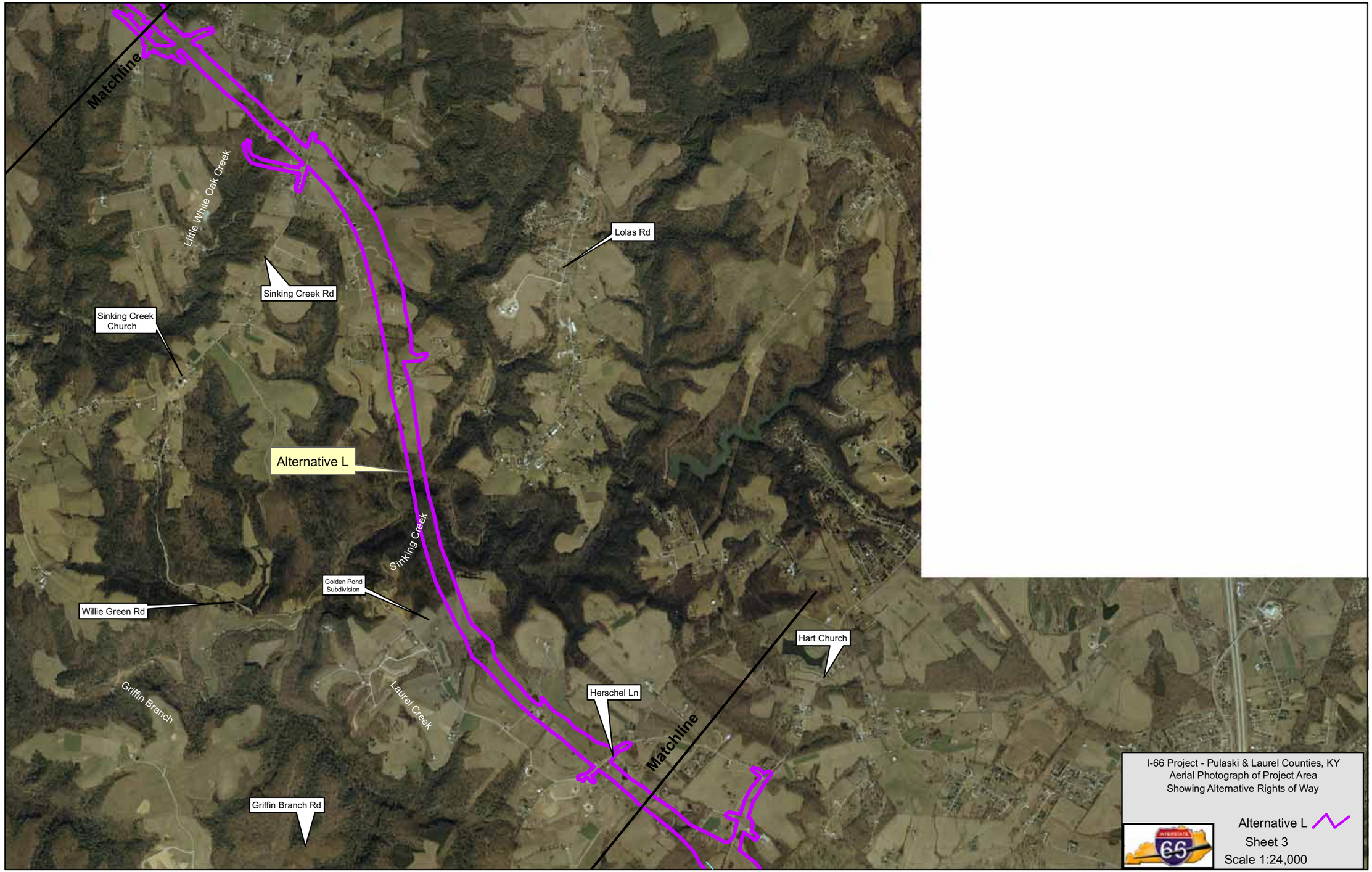
Matchline
Little White Oak Creek
Lolas Rd
Sinking Creek Rd
Sinking Creek Church
Alternative L
Sinking Creek
Golden Pond Subdivision
Willie Green Rd
Hart Church
Griffin Branch
Laurel Creek
Herschel Ln
Matchline
Griffin Branch Rd
I-66 Project - Pulaski & Laurel Counties, KY
Aerial Photograph of Project Area
Showing Alternative Rights of Way
Alternative L
Sheet 3
Scale 1:24,000

I-66 Project - Pulaski & Laurel Counties, KY
Aerial Photograph of Project Area
Showing Alternative Rights of Way

Alternative L

Sheet 4
Scale 1:24,000

Laurel County Alternative M Mapping

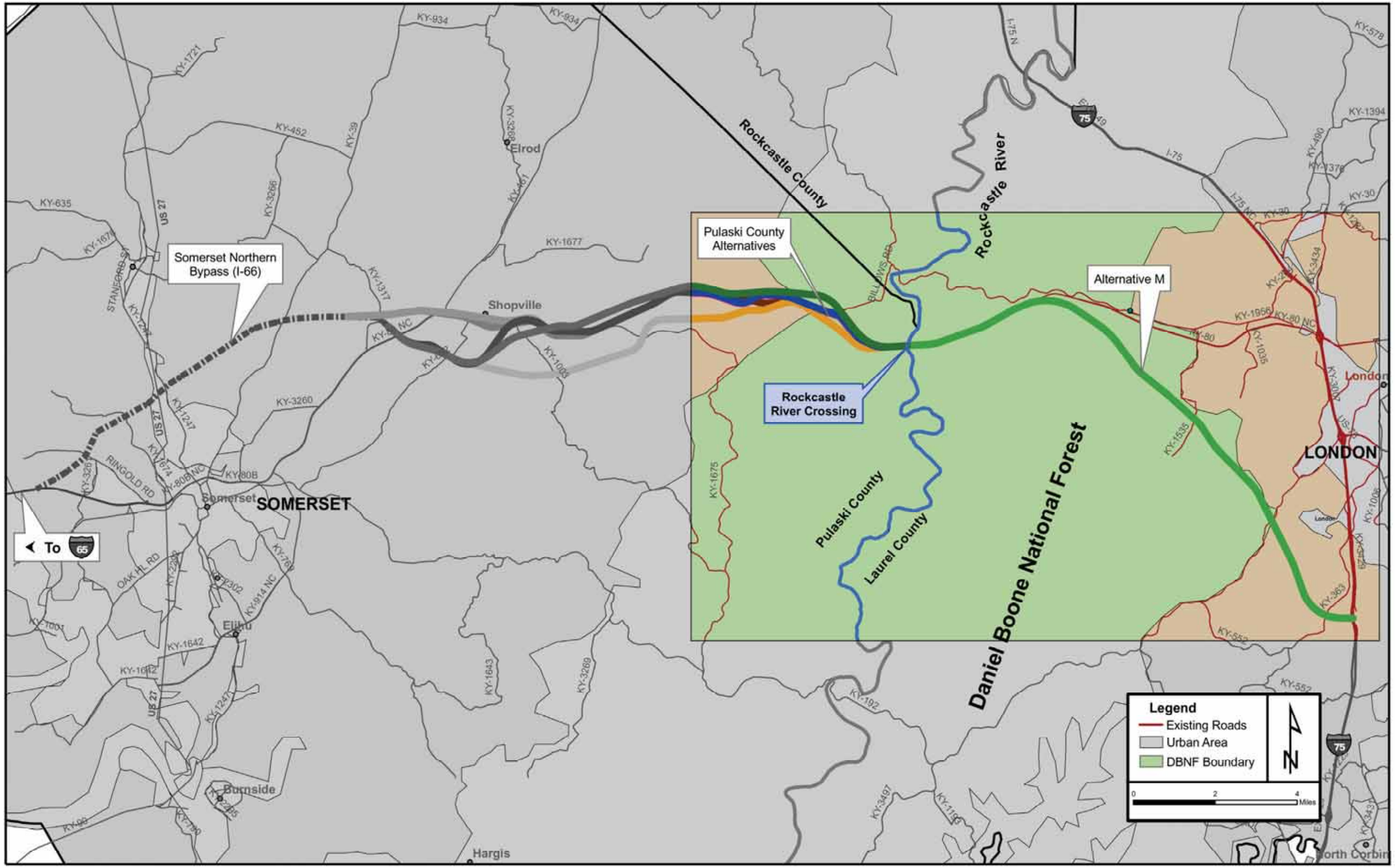

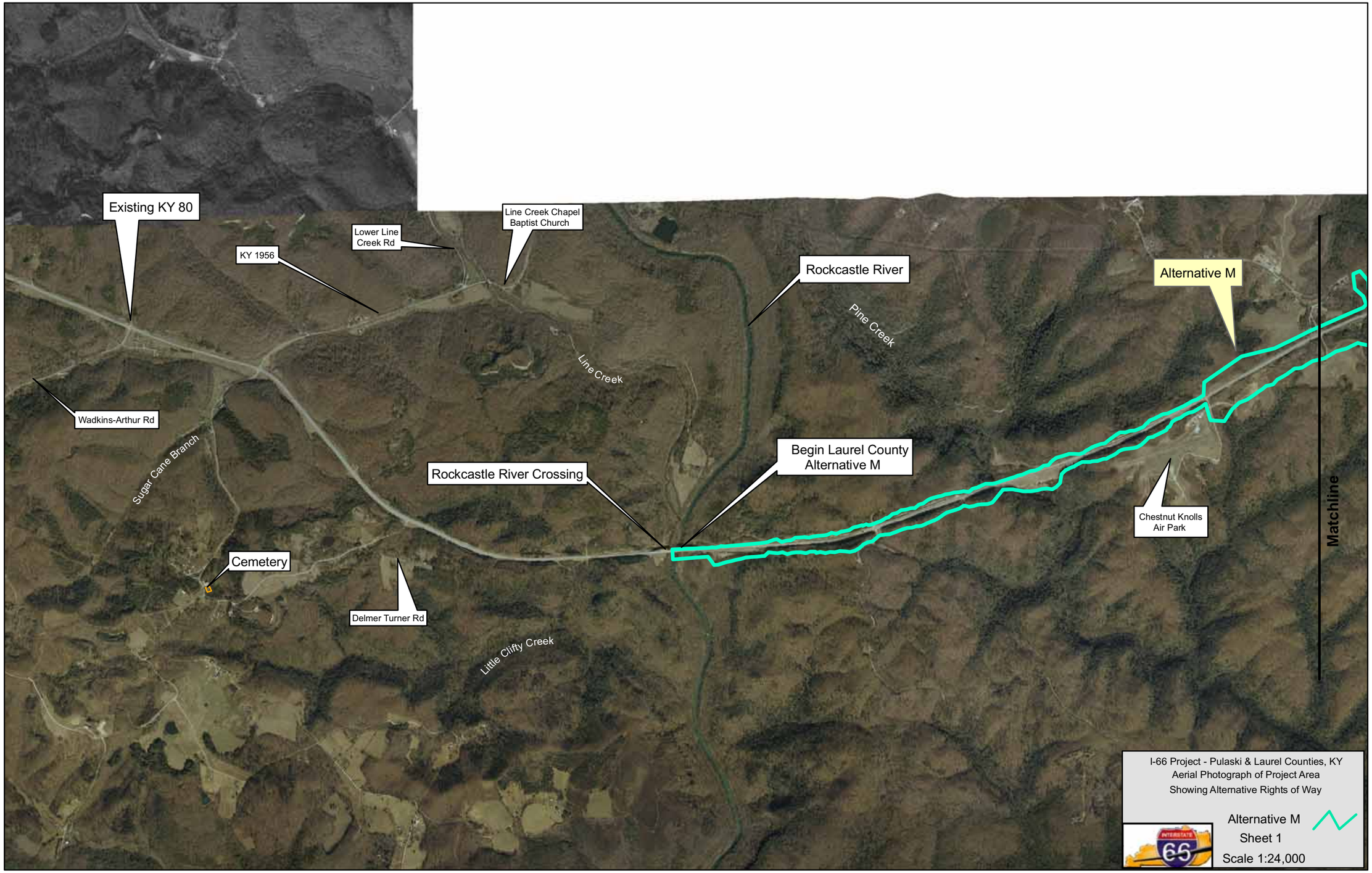
Existing KY 80
Lower Line Creek Rd
Line Creek Chapel Baptist Church
KY 1956
Rockcastle River
Alternative M
Pine Creek
Line Creek
Wadkins-Arthur Rd
Sugar Cane Branch
Begin Laurel County Alternative M
Rockcastle River Crossing
Chestnut Knolls Air Park
Matchline
Cemetery
Delmer Turner Rd
Little Clifty Creek
I-66 Project - Pulaski & Laurel Counties, KY
Aerial Photograph of Project Area
Showing Alternative Rights of Way
Alternative M
Sheet 1
Scale 1:24,000

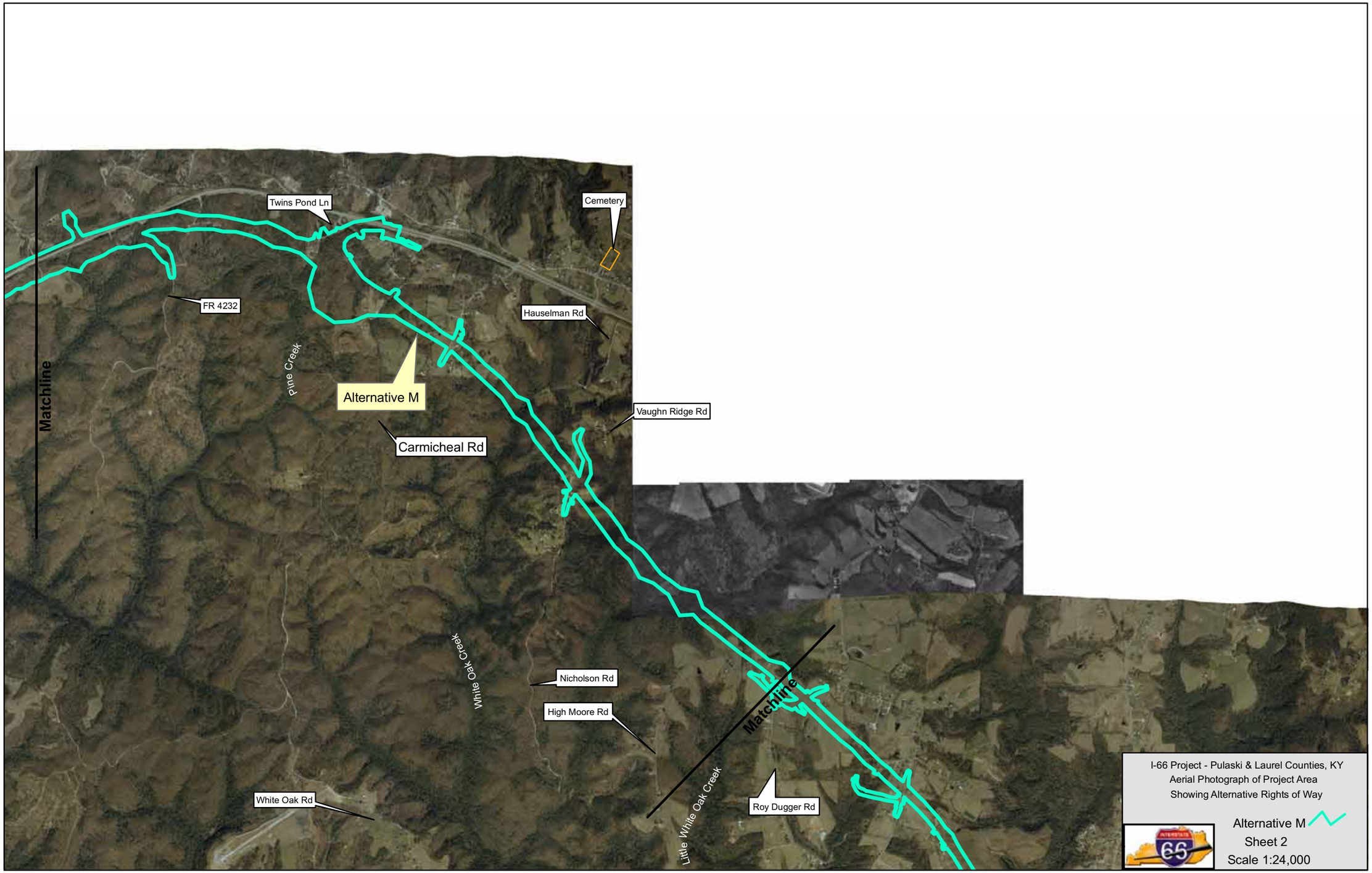
Twins Pond Ln
Cemetery
FR 4232
Hauselman Rd
Pine Creek
Alternative M
Vaughn Ridge Rd
Carmicheal Rd
Matchline
White Oak Creek
Nicholson Rd
High Moore Rd
Matchline
Little White Oak Creek
Roy Dugger Rd
White Oak Rd
I-66 Project - Pulaski & Laurel Counties, KY
Aerial Photograph of Project Area
Showing Alternative Rights of Way
Alternative M
Sheet 2
Scale 1:24,000

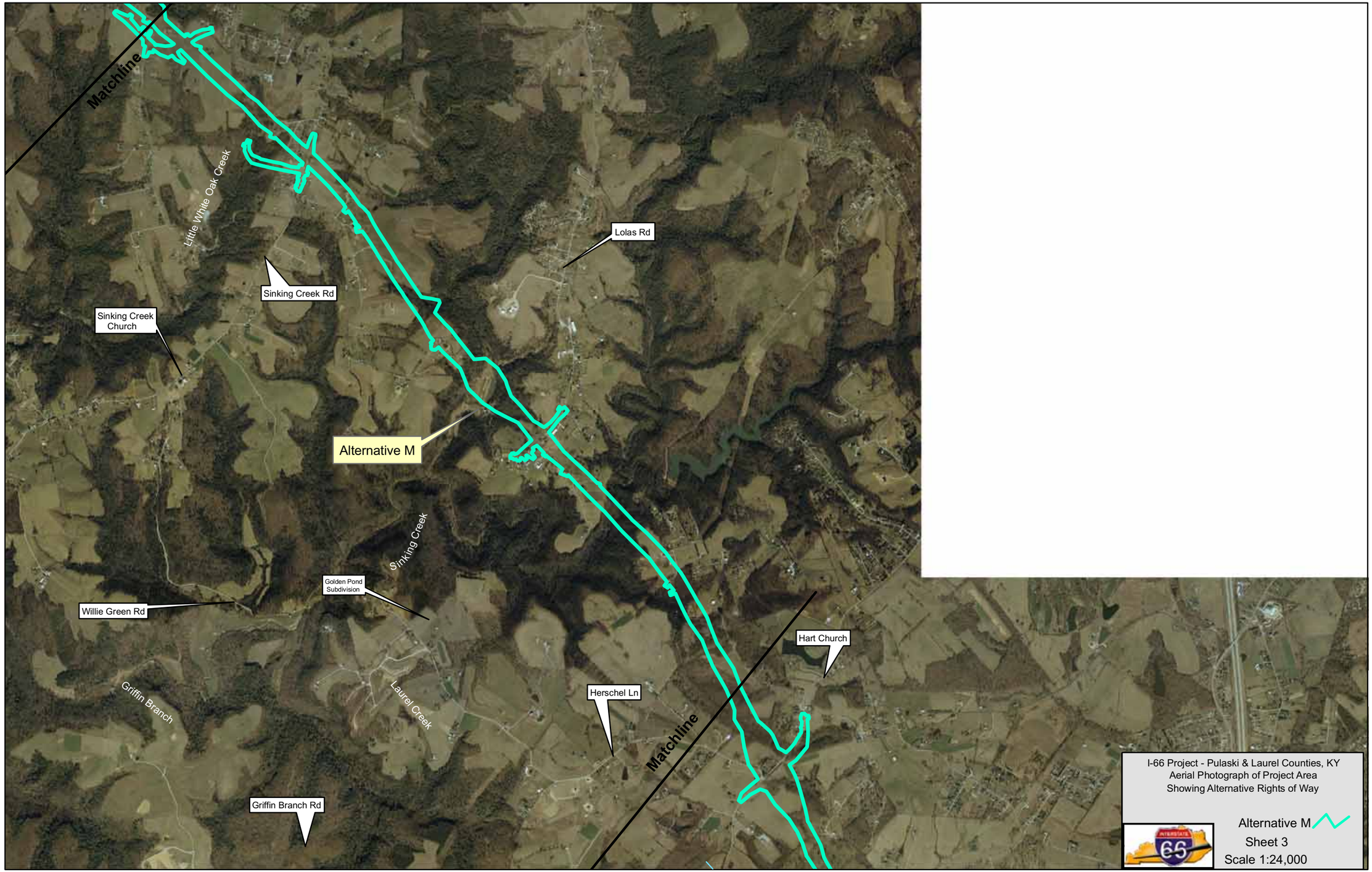
Matchline
Little White Oak Creek
Lolas Rd
Sinking Creek Rd
Sinking Creek Church
Alternative M
Sinking Creek
Golden Pond Subdivision
Willie Green Rd
Hart Church
Griffin Branch
Laurel Creek
Herschel Ln
Matchline
Griffin Branch Rd
I-66 Project - Pulaski & Laurel Counties, KY
Aerial Photograph of Project Area
Showing Alternative Rights of Way
Alternative M
Sheet 3
Scale 1:24,000

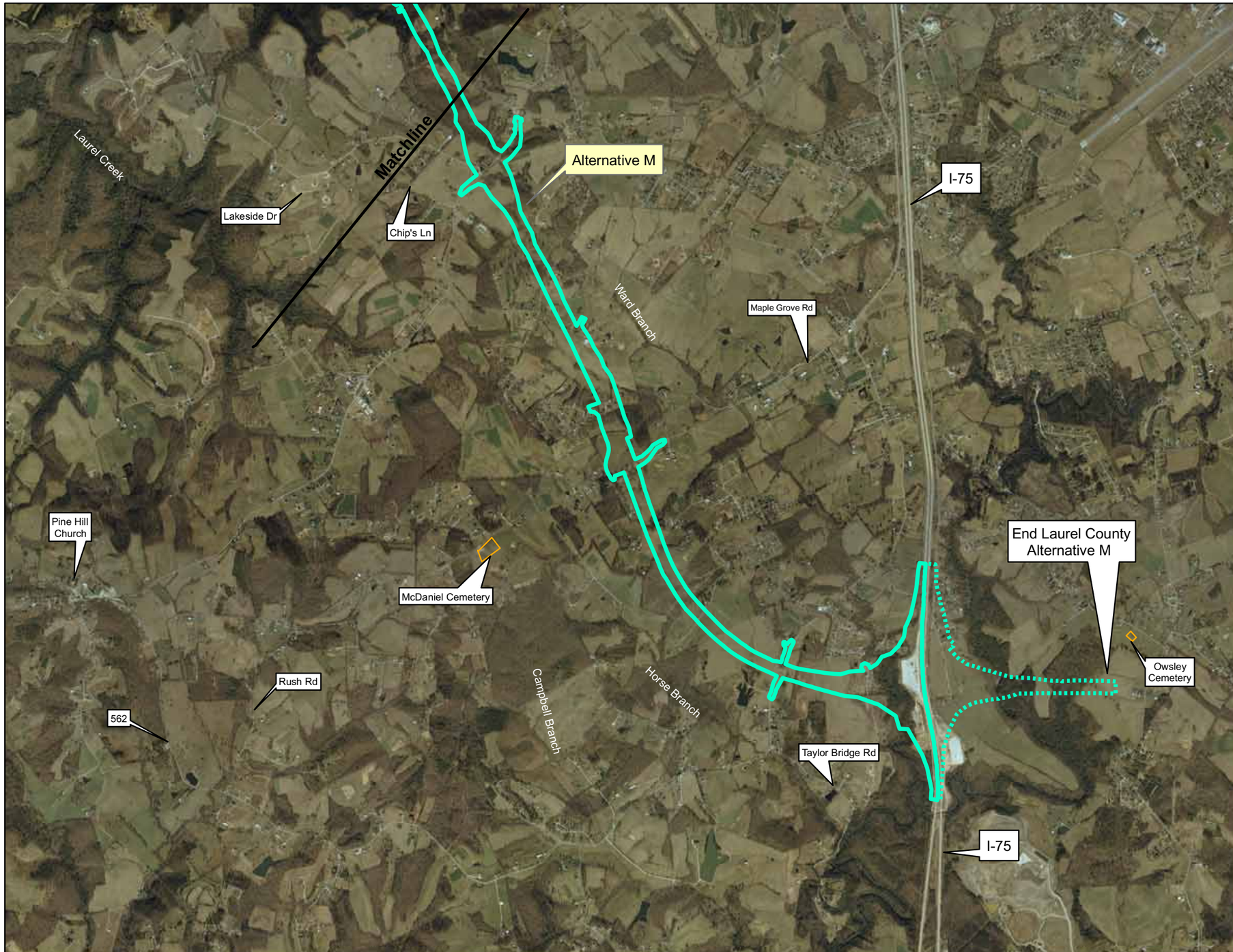

I-66 Project - Pulaski & Laurel Counties, KY
Aerial Photograph of Project Area
Showing Alternative Rights of Way

Alternative M

Sheet 4
Scale 1:24,000