District 1

Legend

System Preservation

- Safety Programs
- Major River Bridge Maintenance
- Bridge Replacement Program
- Weigh Station & Rest Area Rehab
- Rockfalls
- Landslides

System Upgrades & Additions

* This map is a representation of the project location as identified in the Six Year Highway Plan. Please consult listing for actual project descriptions.

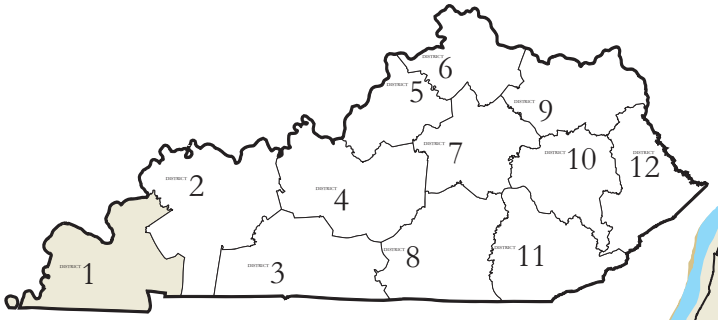

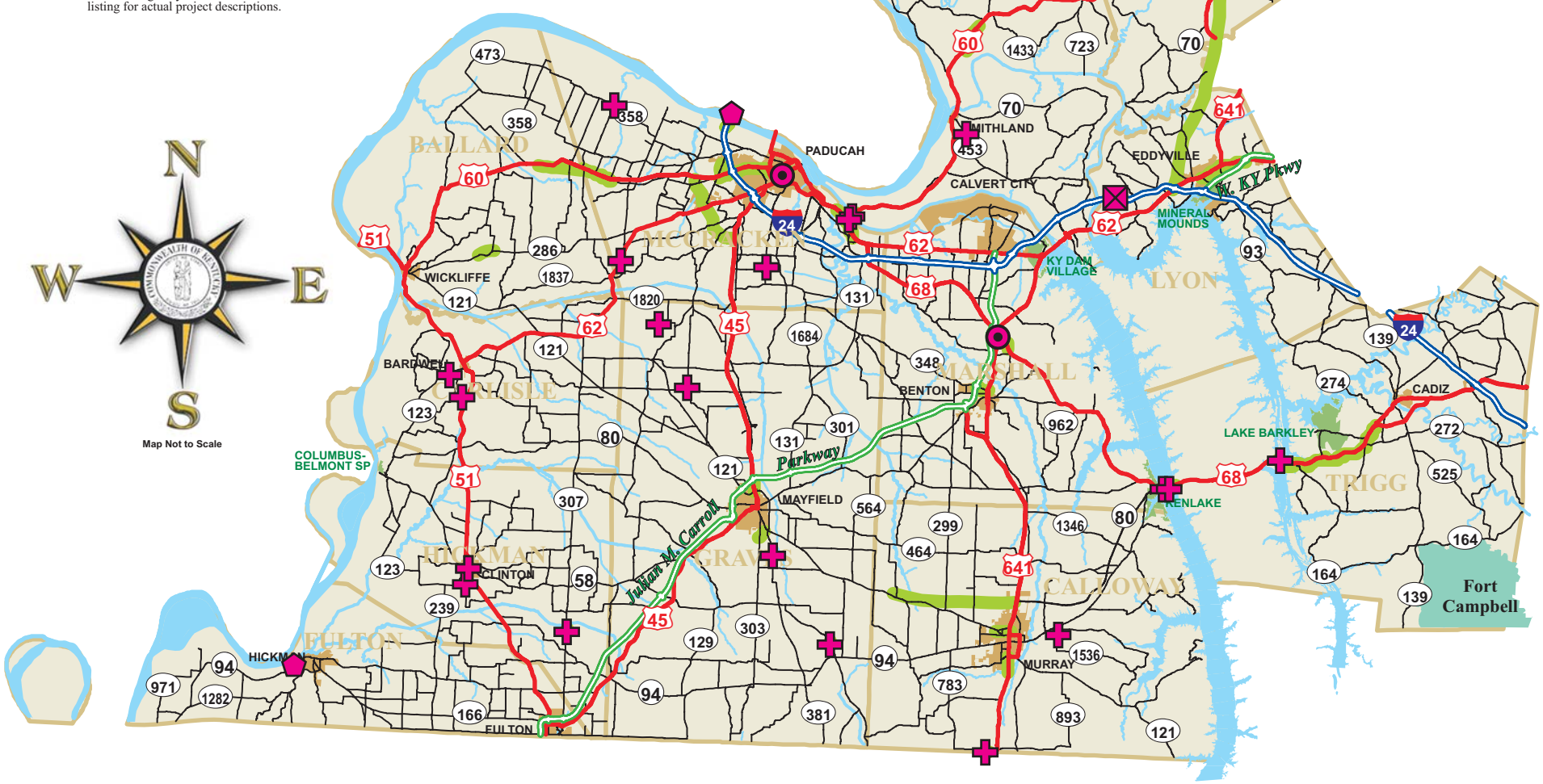

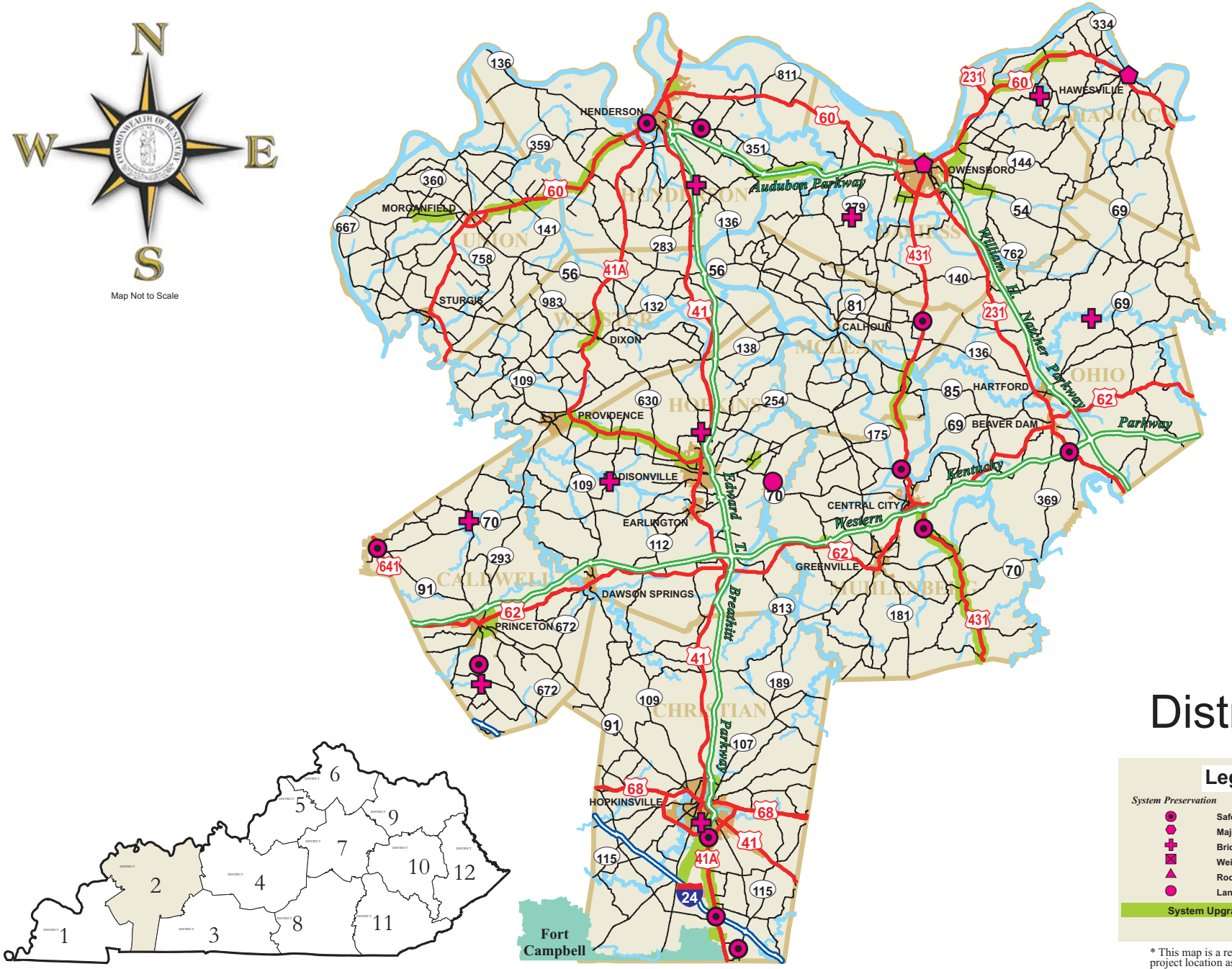
N
W
E
S
Map Not to Scale
HENDERSON
MORGANFIELD
STURGIS
DIXON
PROVIDENCE
DISONVILLE
EARLINGTON
DAWSON SPRINGS
PRINCETON
HOPKINSVILLE
Fort Campbell
OWENSBORO
HAWESVILLE
CALHOUN
HARTFORD
BEAVER DAM
CENTRAL CITY
GREENVILLE
UNION
WEBSTER
HOPKINS
CALDWELL
CHRISTIAN
McLEAN
OHIO
MUHLENBERG
Audubon Parkway
William H. Natcher Parkway
Kentucky Western Parkway
Edward T. Breathitt Parkway
District 2
Legend
System Preservation
Safety Programs
Major River Bridge Maintenance
Bridge Replacement Program
Weigh Station & Rest Area Rehab
Rockfalls
Landslides
System Upgrades & Additions
* This map is a representation of the project location as identified in the Six Year Highway Plan. Please consult listing for actual project descriptions.

District 3

Legend

System Preservation

- Safety Programs
- Major River Bridge Maintenance
- Bridge Replacement Program
- Weigh Station & Rest Area Rehab
- Rockfalls
- Landslides

System Upgrades & Additions

* This map is a representation of the project location as identified in the Six Year Highway Plan. Please consult listing for actual project descriptions.

Map Not to Scale

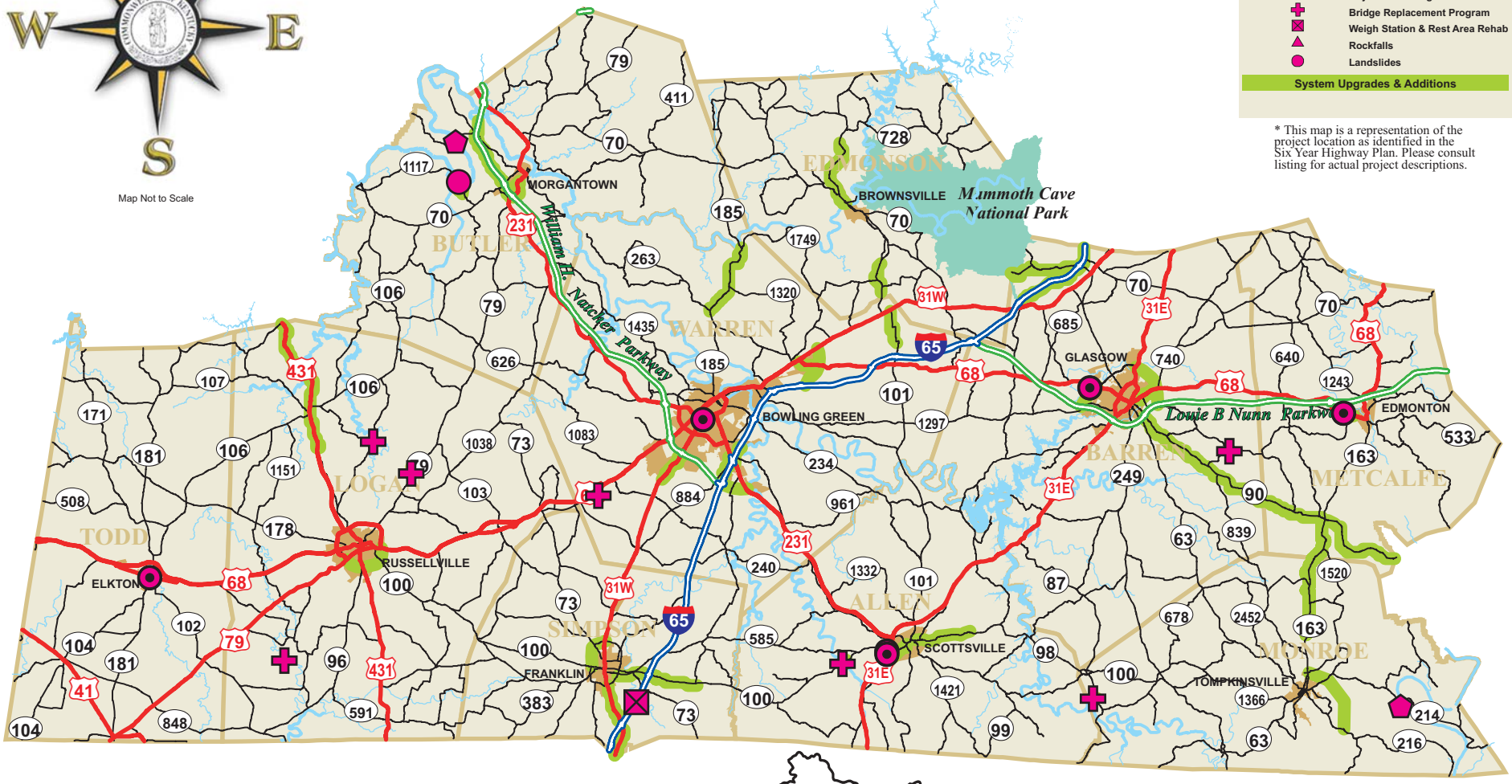

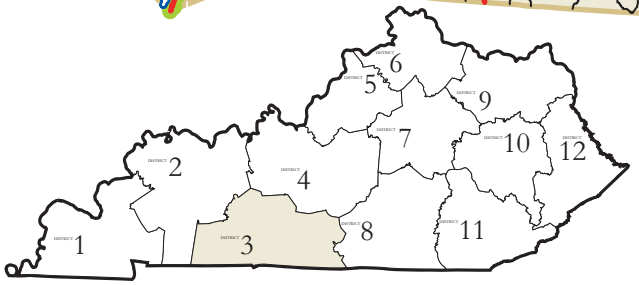

May '08

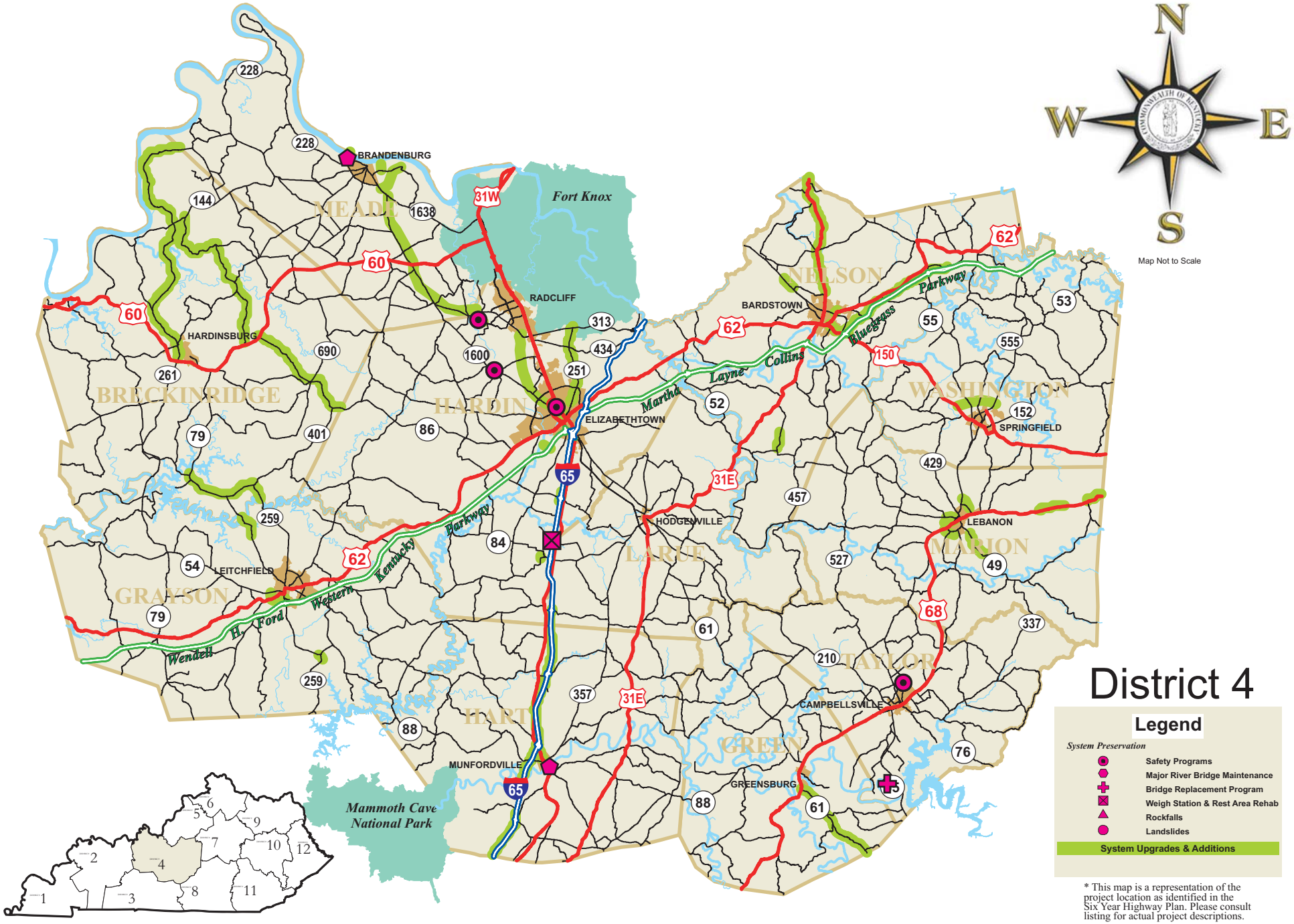

District 4

Legend

System Preservation

- Safety Programs
- Major River Bridge Maintenance
- Bridge Replacement Program
- Weigh Station & Rest Area Rehab
- Rockfalls
- Landslides

System Upgrades & Additions

* This map is a representation of the project location as identified in the Six Year Highway Plan. Please consult listing for actual project descriptions.

May '08

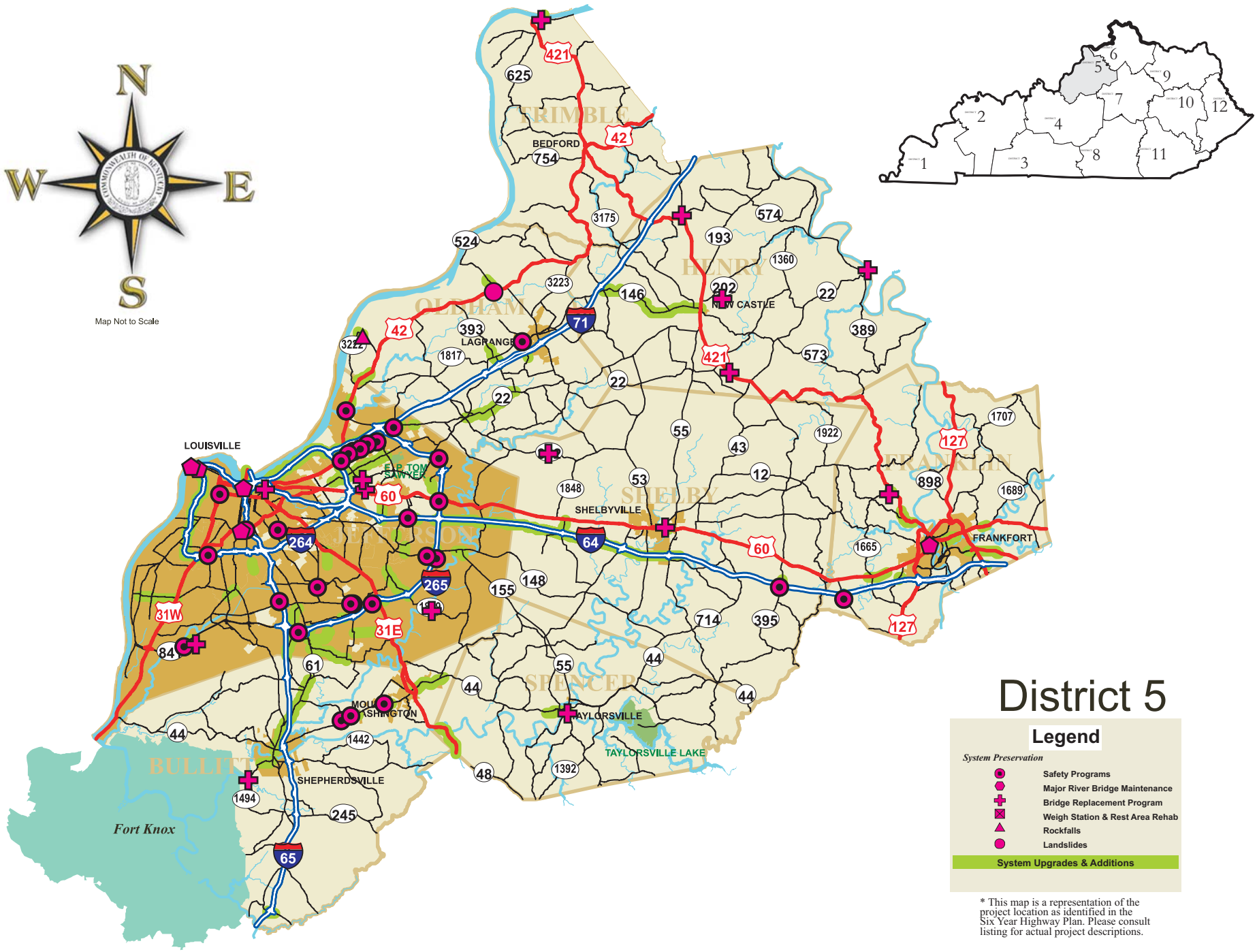
N
W
E
S
Map Not to Scale
TRIMBLE
BEDFORD
OLDHAM
LAGRANGE
HENRY
NEW CASTLE
LOUISVILLE
E.P. TOM SAWYER
SHELBY
SHELBYVILLE
FRANKLIN
FRANKFORT
SPENCER
TAYLORSVILLE
TAYLORSVILLE LAKE
BULLITT
SHEPHERDSVILLE
Fort Knox
421
42
71
60
64
127
31W
31E
65
625
754
3175
524
3223
393
1817
146
193
574
1360
202
22
389
573
1922
1707
898
1689
1848
53
55
43
12
1665
264
265
155
148
714
395
84
61
44
1442
1392
48
1494
245
1
2
3
4
5
6
7
8
9
10
11
12
District 5
Legend
System Preservation
Safety Programs
Major River Bridge Maintenance
Bridge Replacement Program
Weigh Station & Rest Area Rehab
Rockfalls
Landslides
System Upgrades & Additions
* This map is a representation of the project location as identified in the Six Year Highway Plan. Please consult listing for actual project descriptions.

District 6

Legend

System Preservation

- Safety Programs
- Major River Bridge Maintenance
- Bridge Replacement Program
- Weigh Station & Rest Area Rehab
- Rockfalls
- Landslides

System Upgrades & Additions

* This map is a representation of the project location as identified in the Six Year Highway Plan. Please consult listing for actual project descriptions.

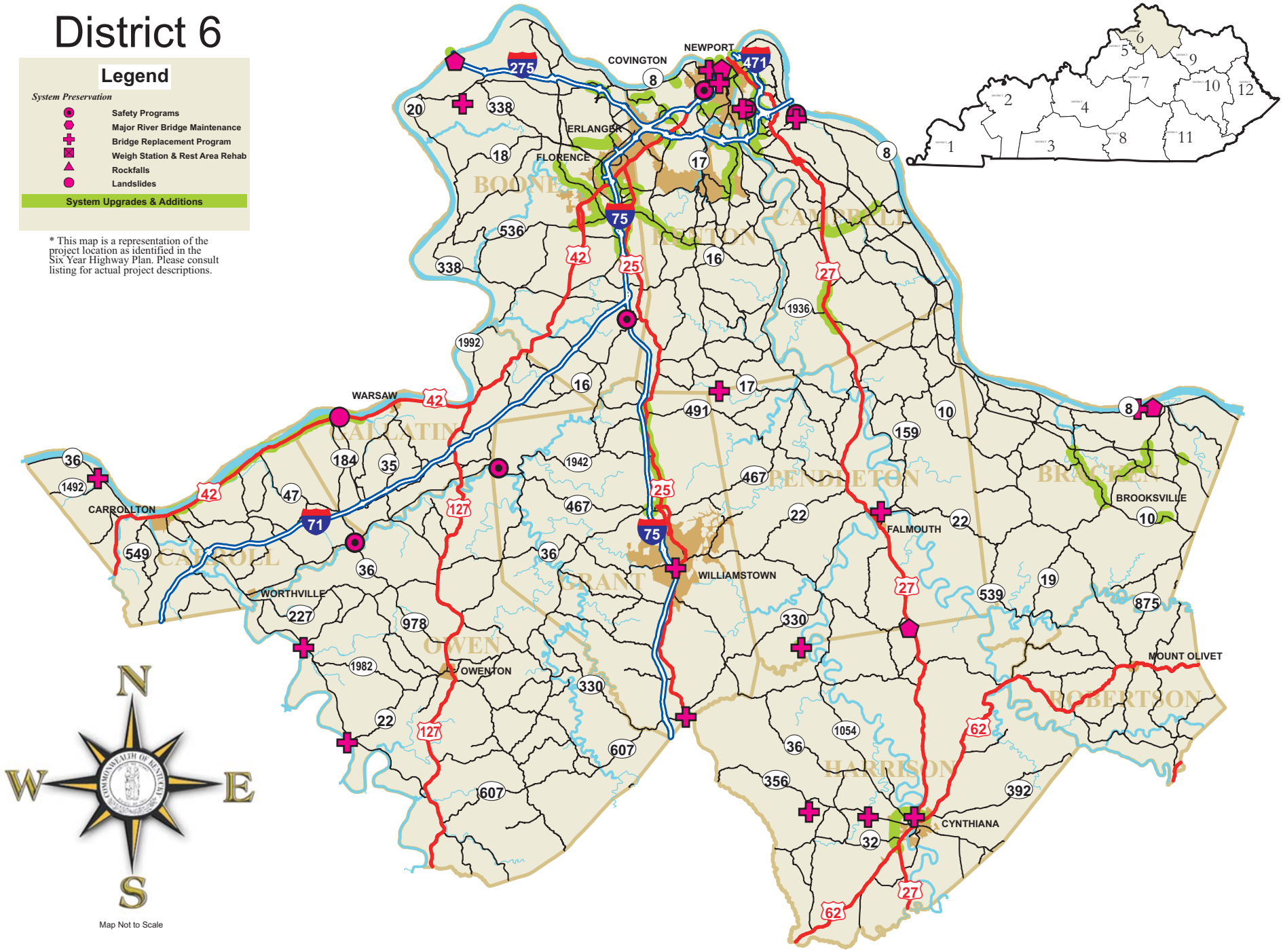

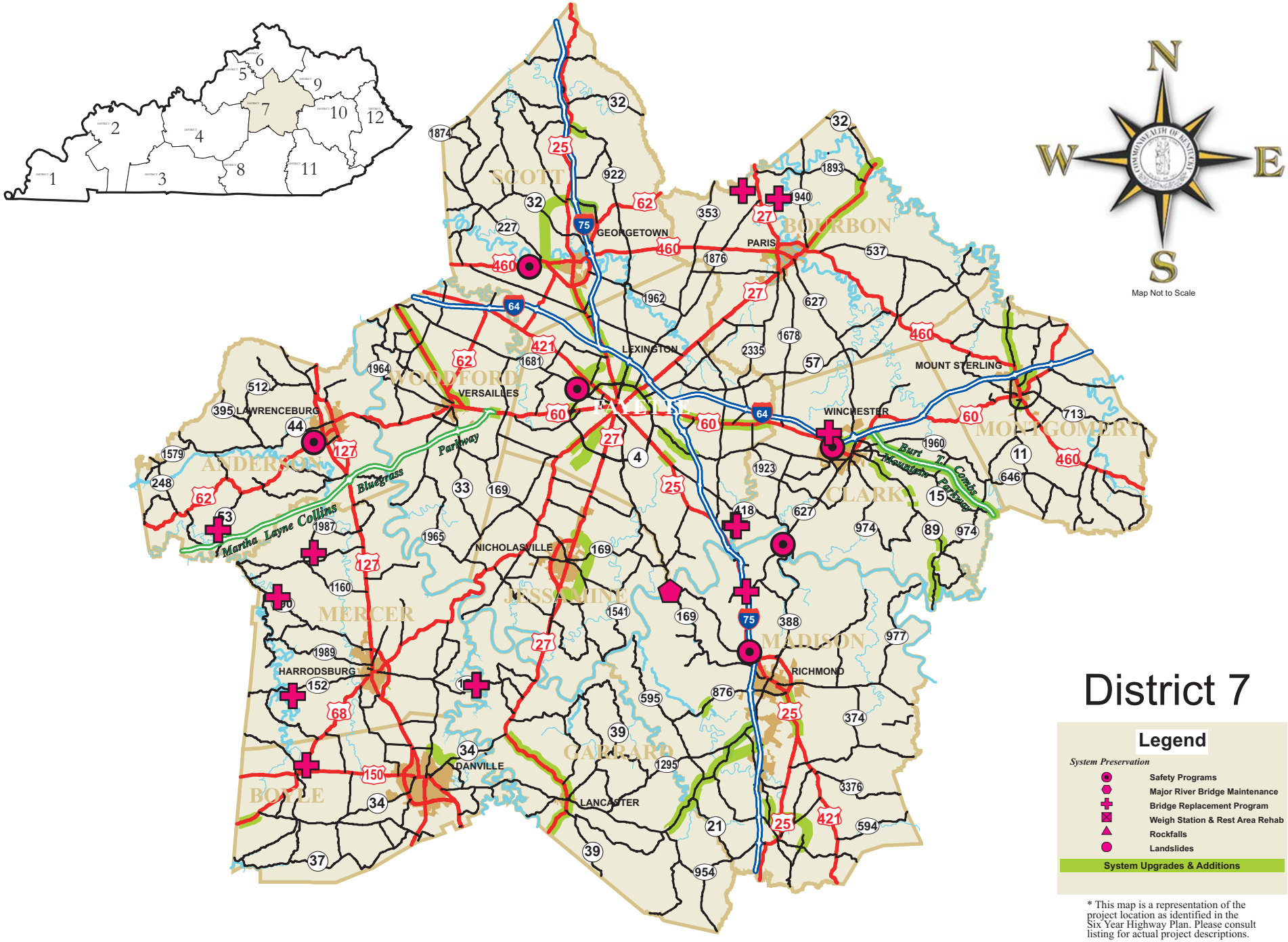
District 7
Legend
System Preservation
Safety Programs
Major River Bridge Maintenance
Bridge Replacement Program
Weigh Station & Rest Area Rehab
Rockfalls
Landslides
System Upgrades & Additions
* This map is a representation of the project location as identified in the Six Year Highway Plan. Please consult listing for actual project descriptions.
Map Not to Scale
N
W
E
S
SCOTT
BOURBON
WOODFORD
ANDERSON
MERCER
JESSAMINE
CLARK
MADISON
GARRARD
BOYLE
MONTGOMERY
GEORGETOWN
PARIS
LEXINGTON
VERSAILLES
LAWRENCEBURG
WINCHESTER
MOUNT STERLING
NICHOLASVILLE
HARRODSBURG
DANVILLE
LANCASTER
RICHMOND
Martha Layne Collins
Bluegrass
Parkway
Burt T. Combs
Mountain Parkway

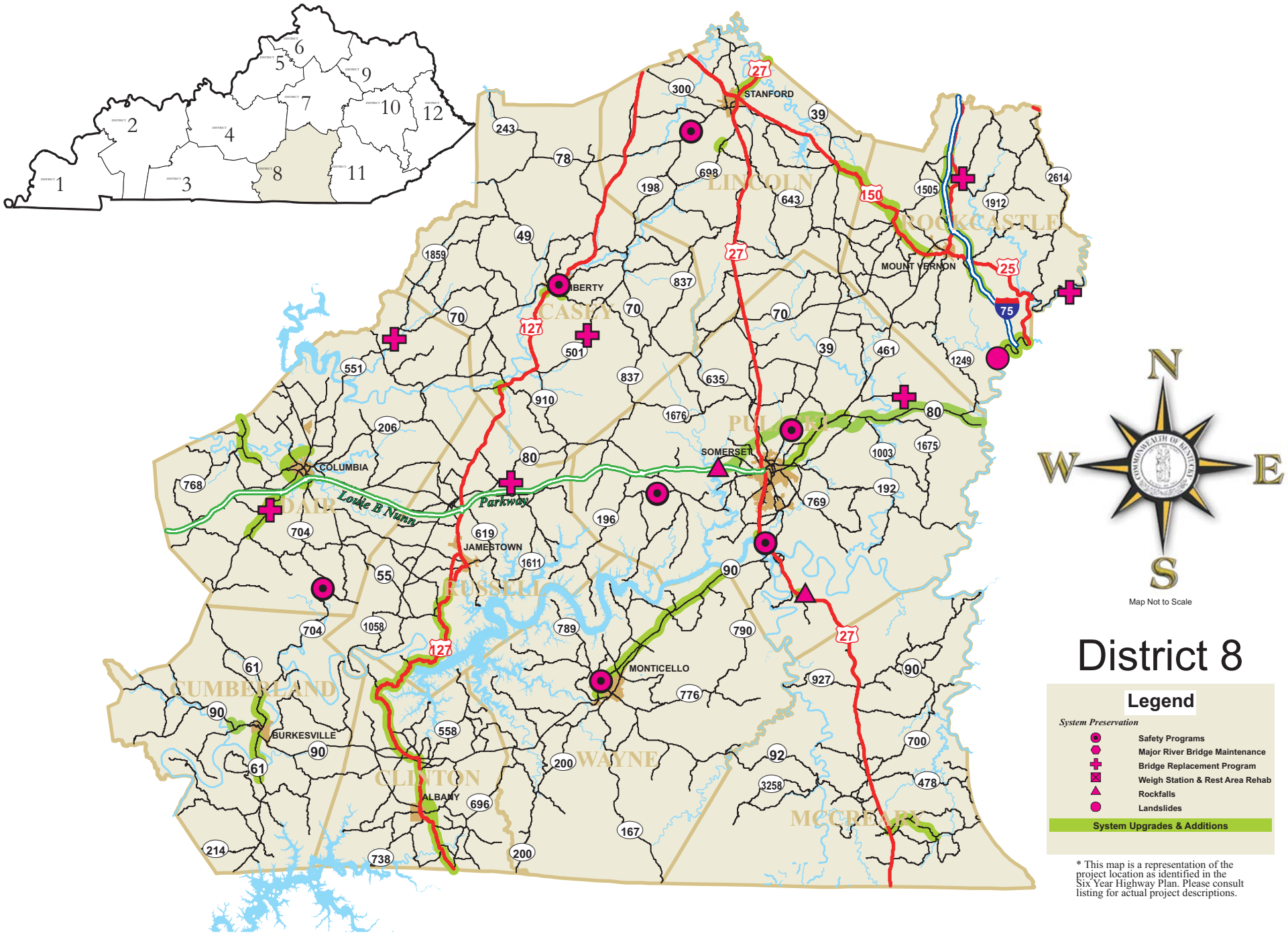

* This map is a representation of the project location as identified in the Six Year Highway Plan. Please consult listing for actual project descriptions.

May '08

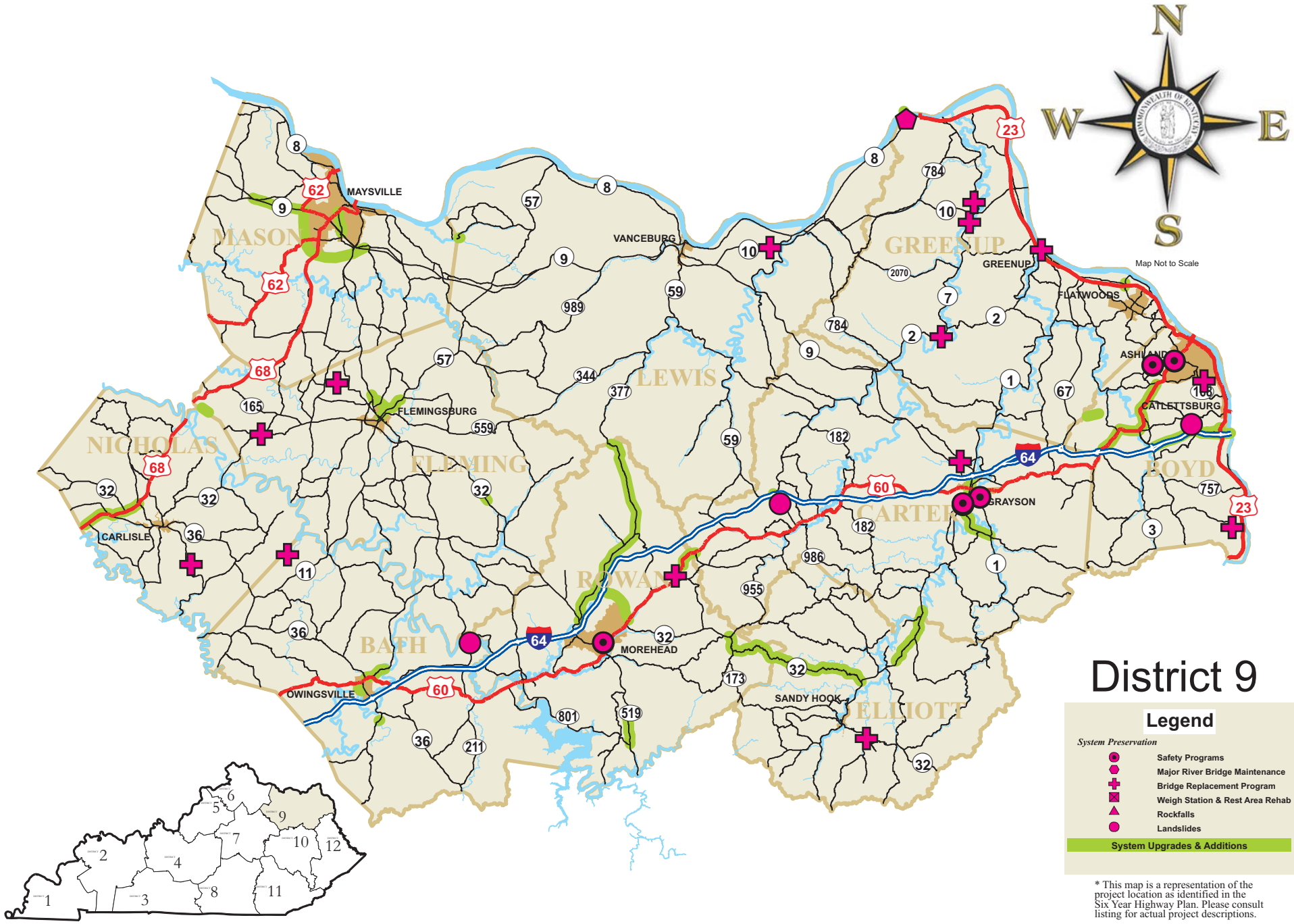

* This map is a representation of the project location as identified in the Six Year Highway Plan. Please consult listing for actual project descriptions.

May '08

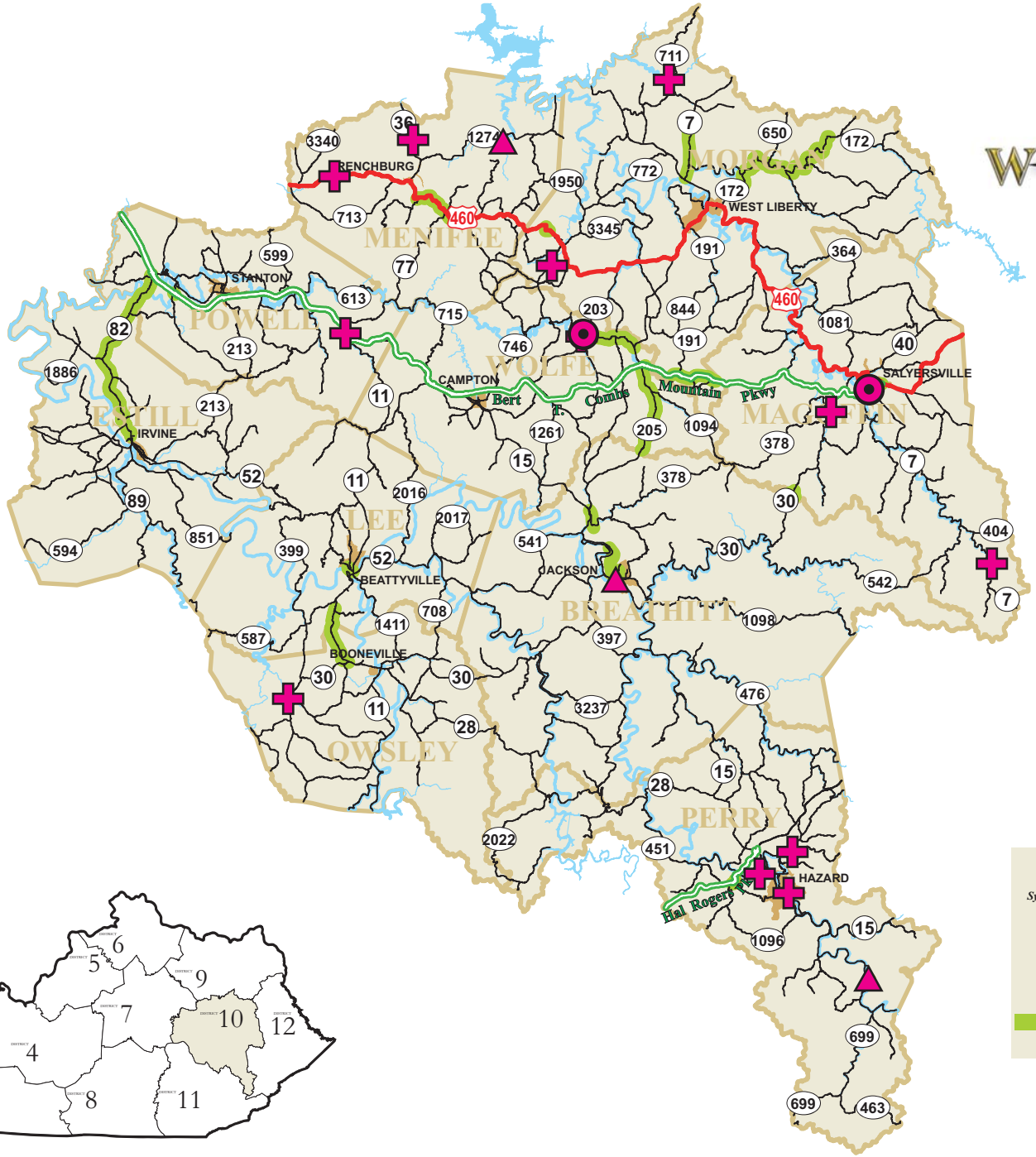

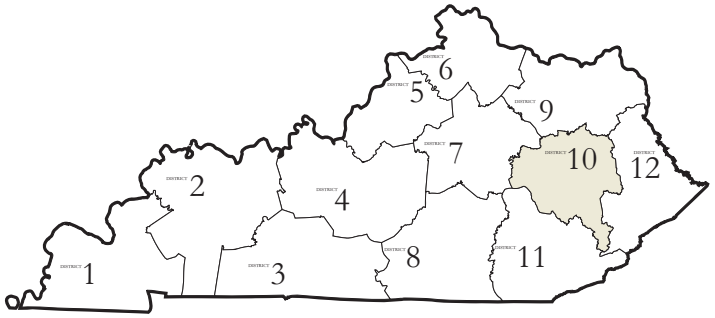

Map Not to Scale

District 10

Legend

System Preservation

- Safety Programs
- Major River Bridge Maintenance
- Bridge Replacement Program
- Weigh Station & Rest Area Rehab
- Rockfalls
- Landslides

System Upgrades & Additions

* This map is a representation of the project location as identified in the Six Year Highway Plan. Please consult listing for actual project descriptions.

May '08

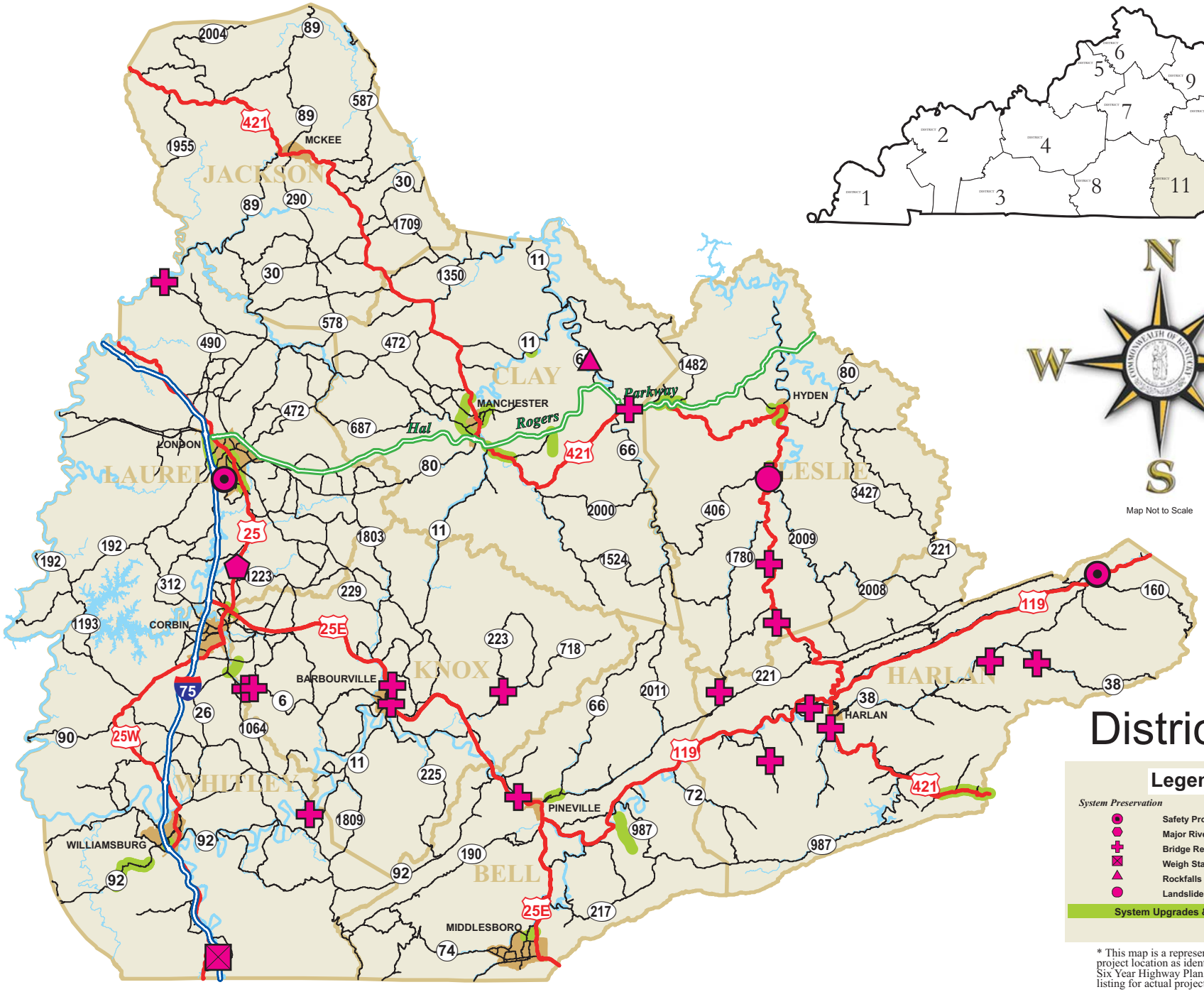

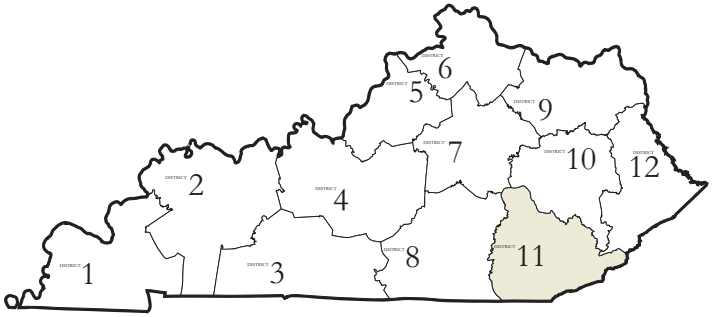

Map Not to Scale

District 11

Legend

System Preservation

- Safety Programs
- Major River Bridge Maintenance
- Bridge Replacement Program
- Weigh Station & Rest Area Rehab
- Rockfalls
- Landslides

System Upgrades & Additions

* This map is a representation of the project location as identified in the Six Year Highway Plan. Please consult listing for actual project descriptions.

May '08

Map Not to Scale

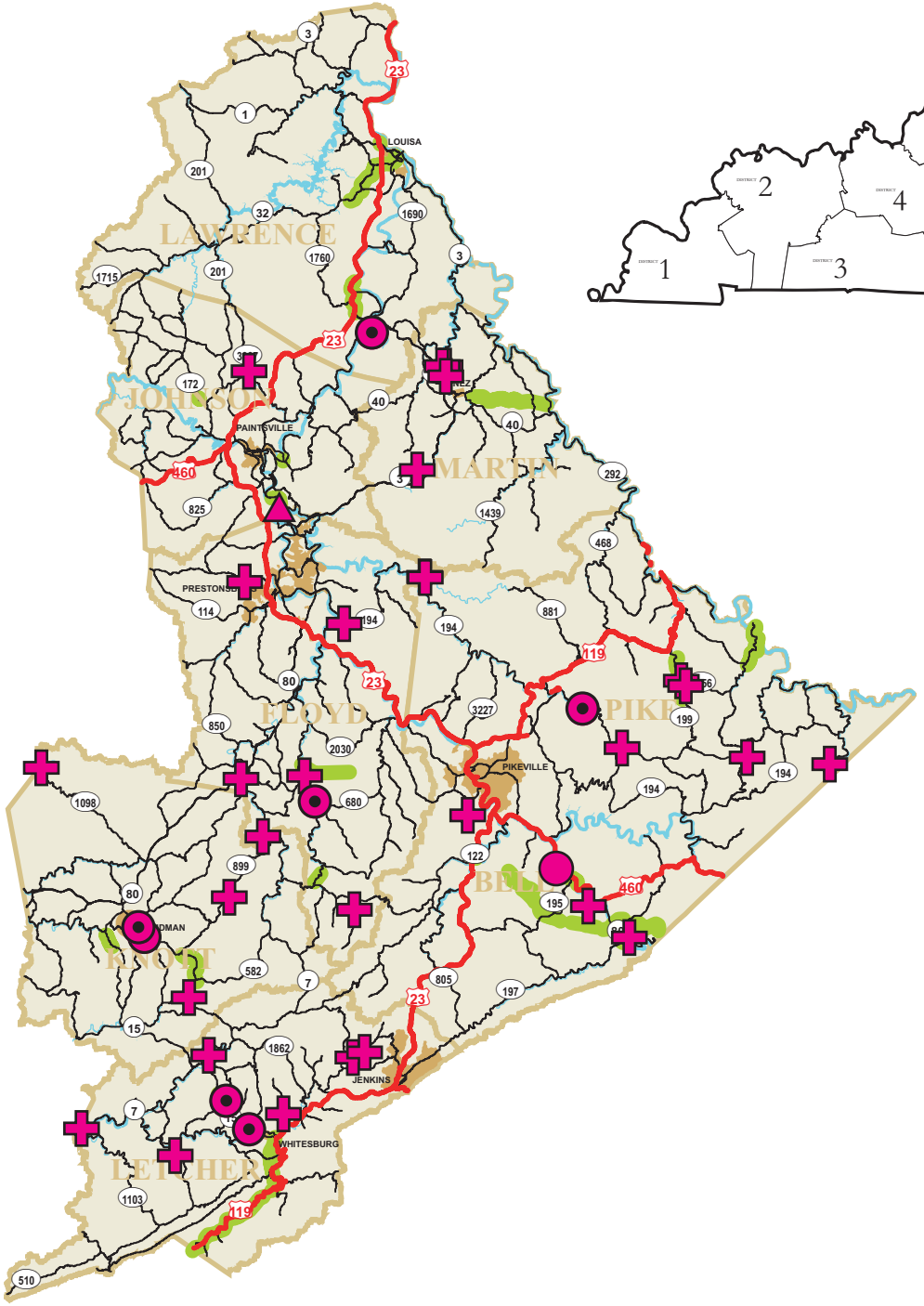

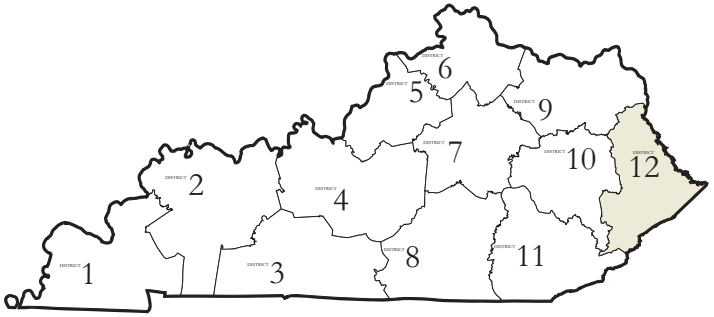

District 12

Legend

System Preservation

- Safety Programs
- Major River Bridge Maintenance
- Bridge Replacement Program
- Weigh Station & Rest Area Rehab
- Rockfalls
- Landslides

System Upgrades & Additions

* This map is a representation of the project location as identified in the Six Year Highway Plan. Please consult listing for actual project descriptions.

May '08