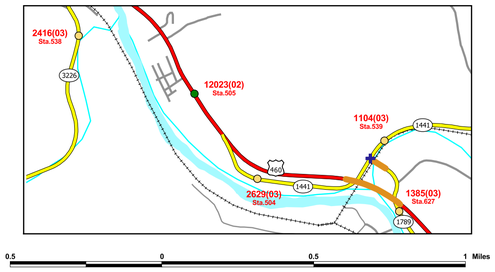

GARDEN VILLAGE / MILLARD

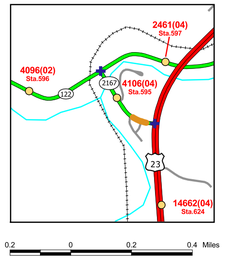

ROBINSON CREEK/ DOUGLAS

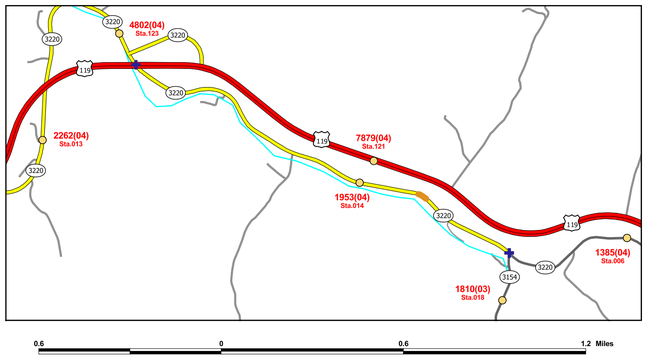

SIDNEY / CANADA

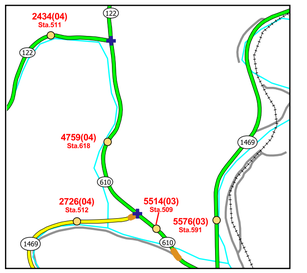

VIRGIE

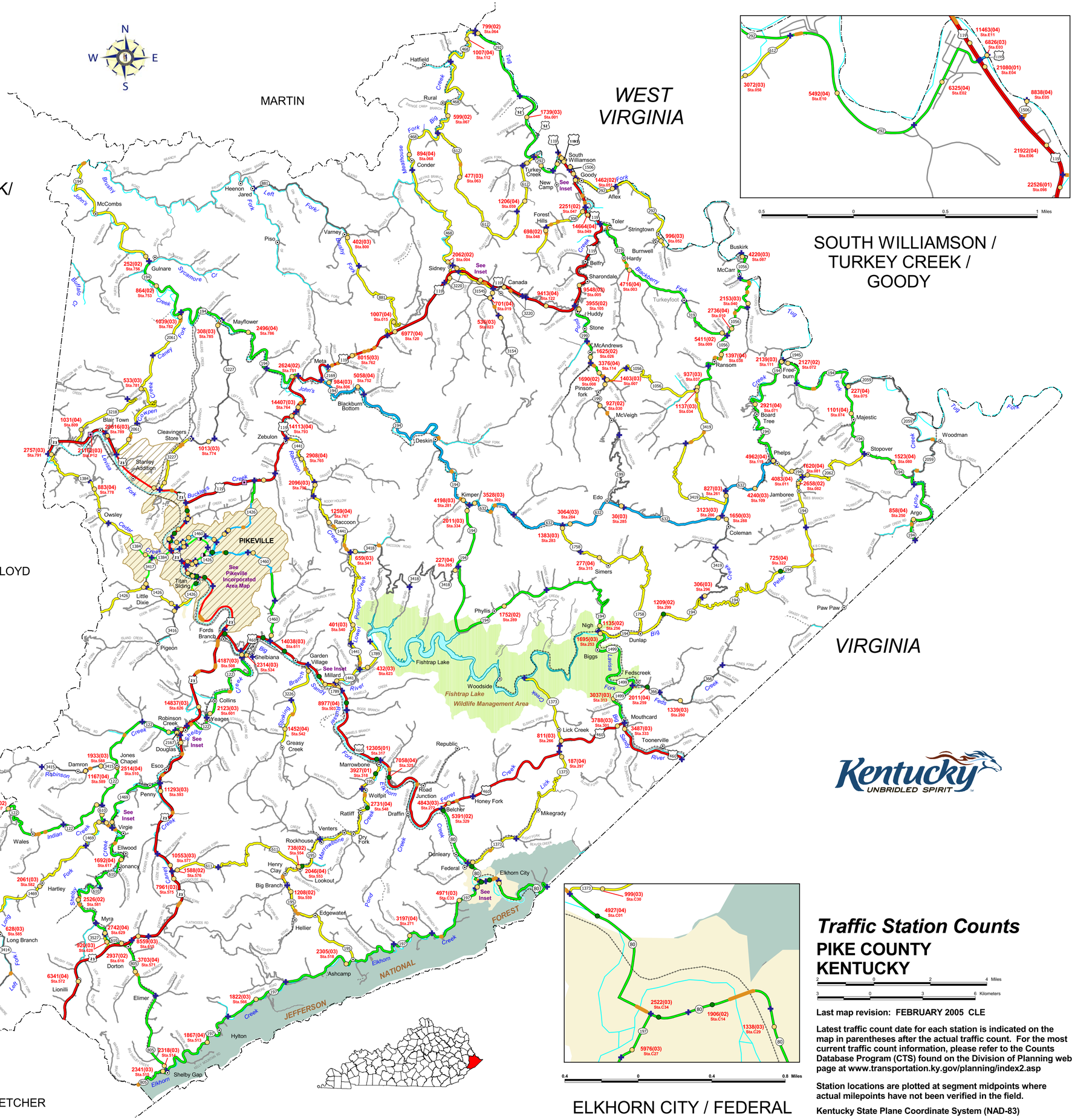

SOUTH WILLIAMSON / TURKEY CREEK / GOODY

ELKHORN CITY / FEDERAL

Count Stations

- ATR
- HPMS
- Index Station
- Interstate/Toll Road
- Local HPMS
- Full Coverage
- Rest Area
- Urban Minor
- Adjacent Station
- Traffic Section Terminus

999 (99) Count (Collection Year)
Sta. 999 Station ID

Functional Classification

- Rural Interstate
- Rural Principal Arterial
- Rural Minor Arterial
- Rural Major Collector
- Rural Minor Collector
- State-maintained Local
- Urban Interstate
- Urban Freeways & Expressways
- Urban Principal Arterial
- Urban Minor Arterial Street
- Urban Collector Street
- Rural or Urban Local

Other Features

- Stream
- Railroad
- Bridge
- City/Town
- Incorporated Area Boundary
- Urban Area Boundary
- Lake
- Wildlife Management Area
- State Park
- Nature Preserve
- National Forest
- State Forest
- Army

KENTUCKY TRANSPORTATION CABINET
Division of Planning

Kentucky UNBRIDLED SPIRIT

Traffic Station Counts
PIKE COUNTY
KENTUCKY

2 0 2 4 Miles
3 0 3 6 Kilometers

Last map revision: FEBRUARY 2005 CLE

Latest traffic count date for each station is indicated on the map in parentheses after the actual traffic count. For the most current traffic count information, please refer to the Counts Database Program (CTS) found on the Division of Planning web page at www.transportation.ky.gov/planning/index2.asp

Station locations are plotted at segment midpoints where actual milepoints have not been verified in the field.

Kentucky State Plane Coordinate System (NAD-83)