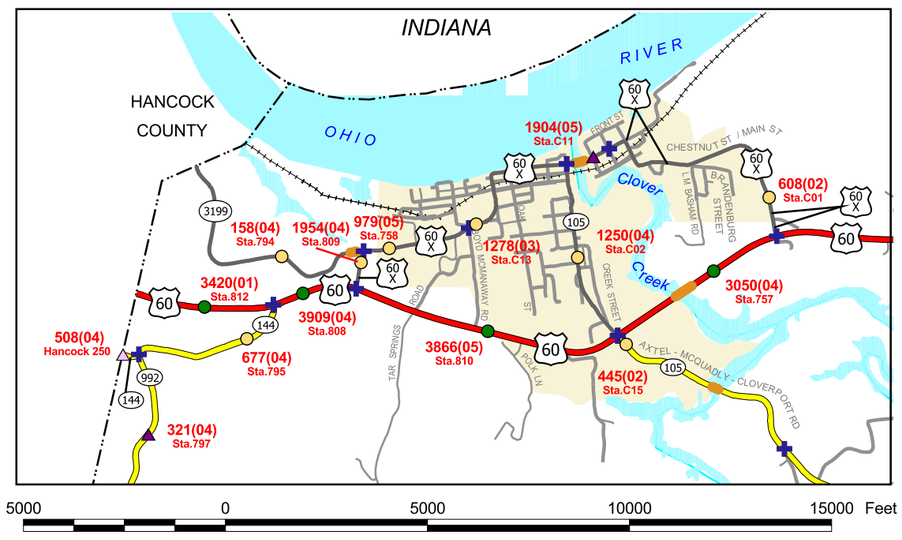

CLOVERPORT

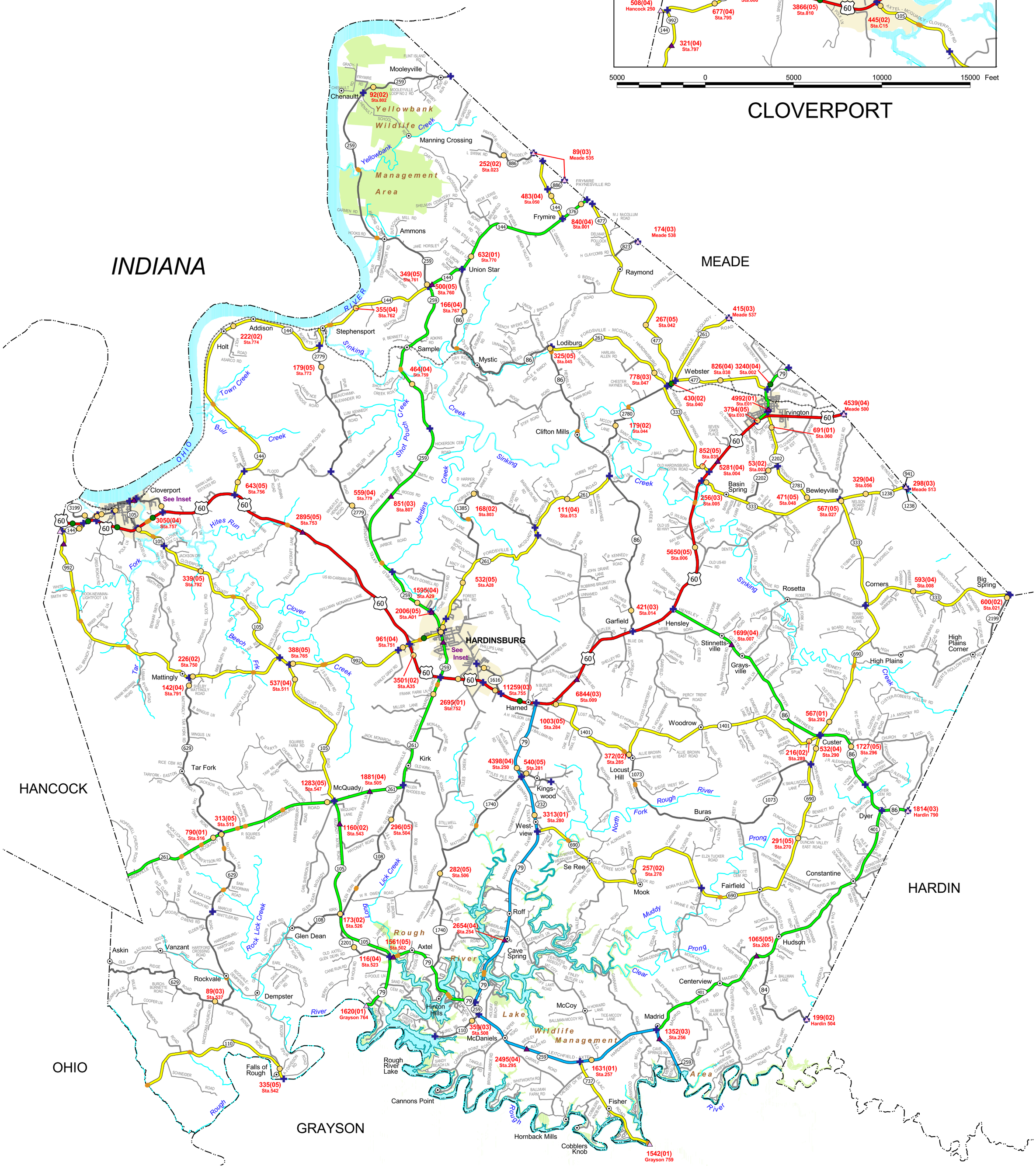

MEADE

Count Stations

- ATR
- HPMS
- Index Station
- Interstate/Toll Road
- Local HPMS
- Full Coverage
- Classification Station
- Urban Minor
- Adjacent Station
- Traffic Section Terminus

999 (99) Count (Collection Year)
Sta. 999 Station ID

Functional Classification

- Rural Interstate
- Rural Principal Arterial
- Rural Minor Arterial
- Rural Major Collector
- Rural Minor Collector
- State-maintained Local
- Urban Interstate
- Urban Freeways & Expressways
- Urban Principal Arterial
- Urban Minor Arterial Street
- Urban Collector Street
- Rural or Urban Local

Other Features

- Stream
- Railroad
- Bridge
- City/Town
- Incorporated Area Boundary
- Urban Area Boundary
- Lake
- Wildlife Management Area
- State Park
- Nature Preserve
- National Forest
- State Forest
- Army

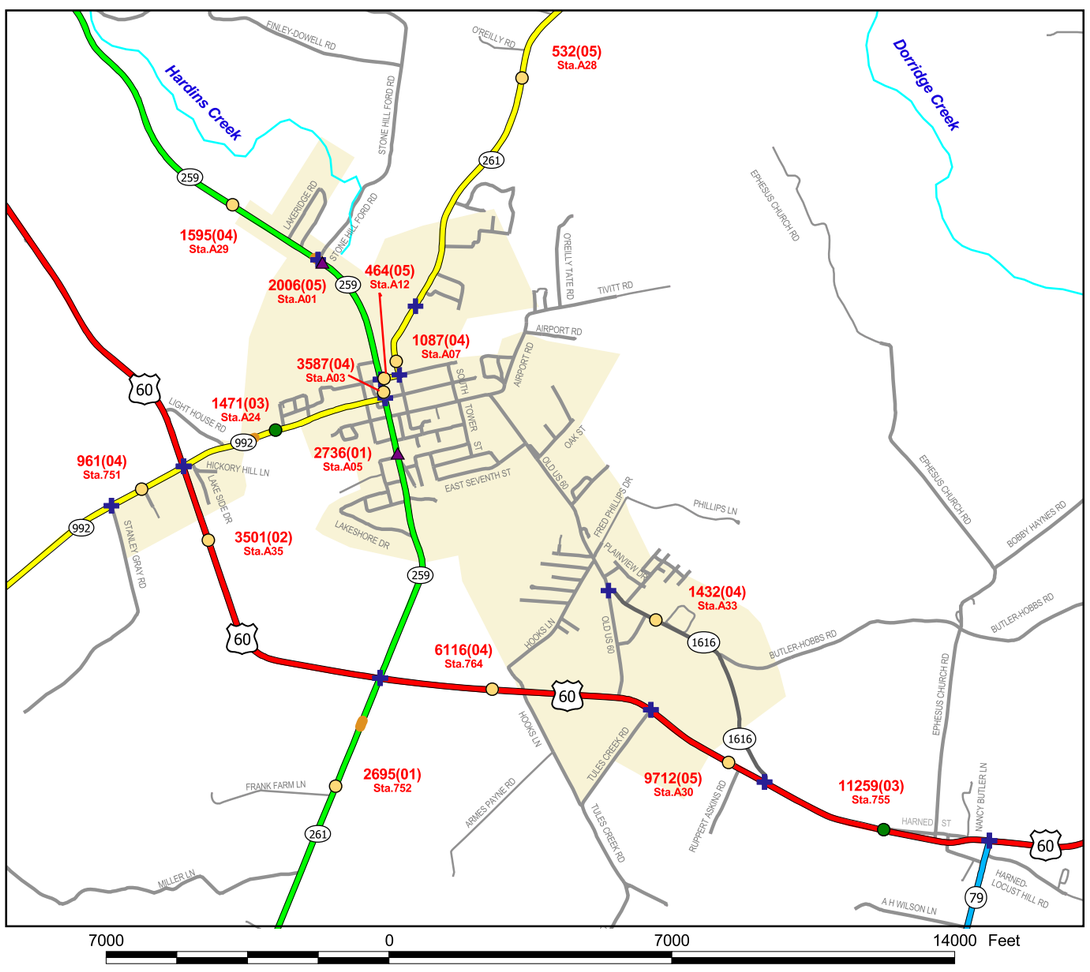

HARDINSBURG

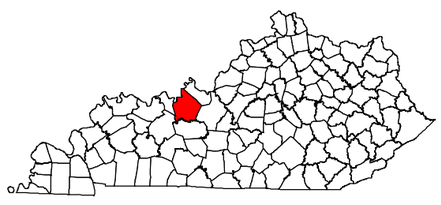

Division of Planning

Traffic Counts

BRECKINRIDGE COUNTY

2 0 2 4 6 Miles

3 0 3 6 9 Kilometers

Last map revision: September 2005 ceh

Latest traffic count date for each station is indicated on the map in parentheses after the actual traffic count. For the most current traffic count information, please refer to the Counts Database Program (CTS) found on the Division of Planning web page at

www.transportation.ky.gov/planning

Station locations are plotted at segment midpoints where actual milepoints have not been verified in the field.

Kentucky State Plane Coordinate System (NAD-83)

Traffic Counts BRECKINRIDGE COUNTY KENTUCKY 014