KENTUCKY AIRPORT DIRECTORY

4th Edition

Published by:
The Kentucky Department of Aviation
90 Airport Rd.
Frankfort, KY 40601

Created and printed by
The Division of Graphic Design and Printing

PAID FOR WITH STATE FUNDS UNDER KRS57.375
AND PRINTED AS A PUBLIC SERVICE TO THE AVIATION COMMUNITY

2008

Kentucky
UNBRIDLED SPIRIT

Update 03/03/2016

Commissioner
Steve Parker

Deputy Commissioner
Vacant

Greater Commonwealth Aviation Division

SabdraHuddleston	Staff Assistant
John Houlihan	KAZC
Steve Marcozzi	Airport Inspections - Administrative Branch Manager
Tony Durham	Transportation Engineer Tech
Craig Farmer	Engineering Branch Manager
Joe Carter	Transportation Engineer Tech
Sherri Bemis	Administrative Specialist III

Capital City Airport Division

Scott Shannon	Assistant Director
David Gauss	Airport Manager
Terry Hancock	Internal Policy Analyst II
Sean Howard	Pilot
Danny Rogers	Pilot
Graeme Lang	Pilot
Serai Evans	Flight Scheduler – Program Coordinator
Steve Seger	Chief of Aircraft Maintenance
Shane Wilson	Aircraft Mechanic/Inspector
Morris Bryant	Aircraft Mechanic/Inspector
Tim Amyx	Aircraft Mechanic/Inspector
Troy Gaines	Airport Operations Supervisor
Jody Feldhaus	Airport Flight Line Services
David Lewis	Airport Flight Line Services
Mitchell Coldiron	Airport Flight Line Services
Bruce Bemis	Airport Flight Line Services

PHONE: 502-564-4480 **FAX:** 502-564-0173

KDA Website:
http://transportation.ky.gov/Aviation/Pages/default.aspx

Table of Contents

TABLE OF CONTENTS

Notice..... ii

Governor's Letter..... iii

Airport Transportation System..... 1

Index of Airports..... 4

Abbreviations & Symbols..... 5

Notes.....6

Kentucky Airports (by city)..... 7

Airport Identifiers.....Appendix A

AM Radio Stations.....Appendix B

Notice

The Commissioner of Aviation has authorized this publication to be used as a reference to obtain information about airports in Kentucky. However, this directory is not approved as a source for navigation or flight planning. Prior to departure, it is important to consult approved and current flight planning publications, in addition to NOTAMS.

The Department of Aviation staff has made every effort to ensure that the data within this directory is accurate. Due to constantly changing airport conditions, some information may be inaccurate or incomplete.

Please refer any corrections or comments to the following:

Kentucky Department of Aviation
90 Airport Road
Frankfort, KY 40601
Phone: 502.564.4480
Email: Sherri.Bemis@ky.gov

KDA
KENTUCKY DEPARTMENT OF AVIATION

KENTUCKY

Existing Air Transportation System

2008

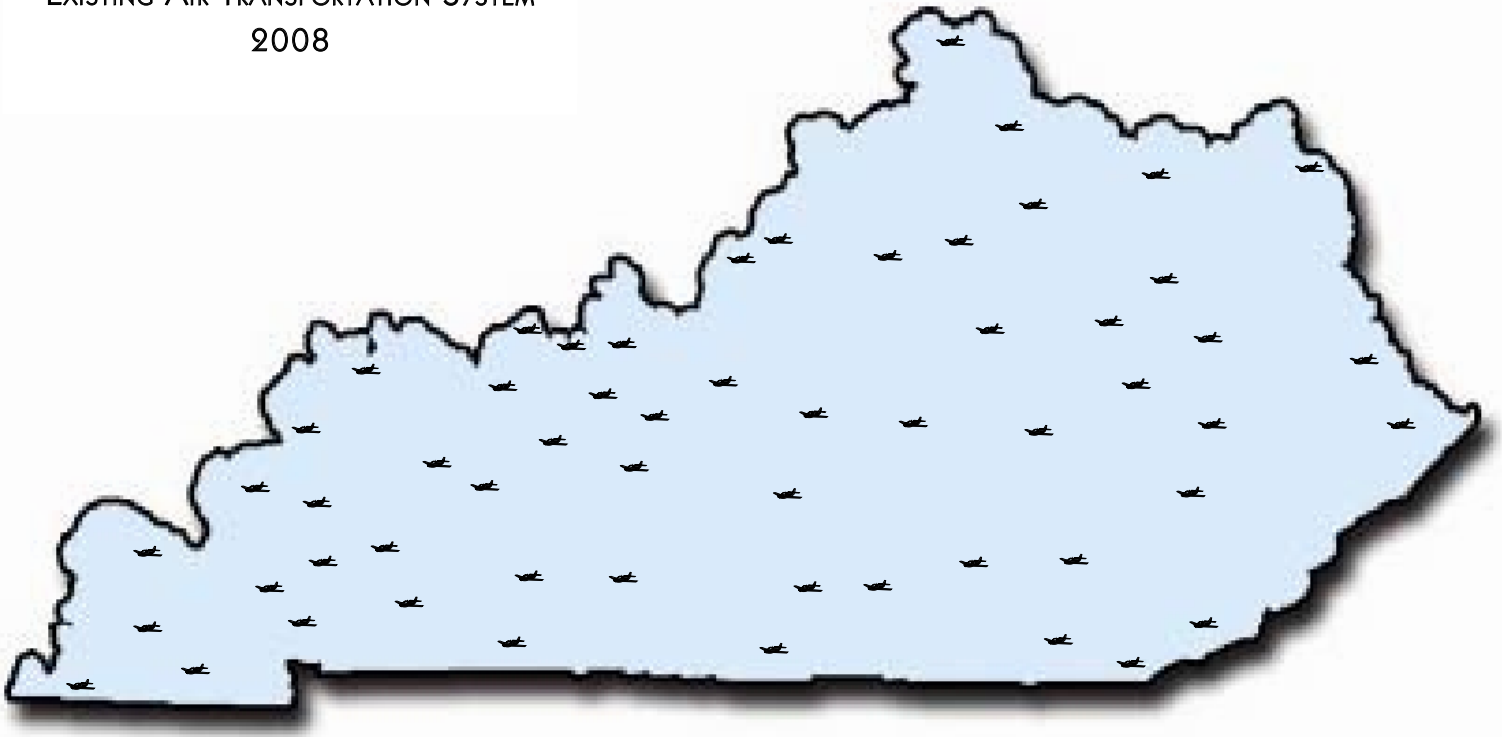

Index of Airports

Page	City Name	Airport Name
7-8	Ashland	Ashland Regional
9-10	Bardstown	Bardstown-Nelson Co.-Samuels Field
11-12	Bowling Green	Bowling Green-Warren Co. Regional
13-14	Cadiz	Lake Barkley State Park
15-16	Campbellsville	Taylor Co.
17-18	Columbia	Columbia-Adair Co.
19-20	Covington	Cincinnati/Northern Kentucky International
21-22	Cynthiana	Cynthiana-Harrison Co
23-24	Danville	Danville-Boyle Co.-Stuart Powell Field
25-26	Dawson Springs	Tradewater
27-28	Elizabethtown	Addington Field
29-30	Falls-of-Rough	Rough River State Park
31-32	Falmouth	Falmouth-Pendleton Co.
33-34	Flemingsburg	Fleming-Mason
35-36	Frankfort	Capital City
37-38	Fulton	Fulton
39-40	Georgetown	Georgetown-Scott Co. Regional
41-42	Gilbertsville	Kentucky Dam State Park
43-44	Glasgow	Glasgow Municipal
45-46	Greenville	Muhlenberg Co.
47-48	Hardinsburg	Breckinridge Co.
49-50	Harlan	Tucker-Guthrie Memorial
51-52	Hartford	Ohio Co.
53-54	Hazard	Wendell H. Ford
55-56	Henderson	Henderson City-Co.
57-58	Hopkinsville	Hopkinsville-Christian Co.-Memorial Field
59-60	Jackson	Julian Carroll
61-62	Jamestown	Russell Co.
63-64	Leitchfield	Leithchfield-Grayson Co.
65-66	Lewisport	Hancock Co.-Ron Lewis Field
67-68	Lexington	Blue Grass Field
69-70	London	London-Corbin ARPT-Magee Field
71-72	Louisville	Bowman Field
73-74	Louisville	Louisville INTL-Standiford Field
75-76	Madisonville	Madisonville Municipal
77-78	Marion	Marion-Crittenden Co.
79-80	Mayfield	Mayfield-Graves Co.
81-82	Middlesboro	Middlesboro-Bell Co.
83-84	Monticello	Monticello-Wayne Co.
85-86	Morehead	Morehead-Rowan Co-Clyde A. Thomas
87-88	Mount Sterling	Mount Sterling-Montgomery Co.
89-90	Murray	Kyle-Oakley Field
91-92	Owensboro	Owensboro-Daviess Co. Regional
93-94	Paducah	Barkley Regional
95-96	Pikeville	Pikeville-Pike Co.
97-98	Pine Knot	McCreary Co.
99-100	Prestonsburg	Big Sandy Regional
101-102	Princeton	Princeton-Caldwell Co.
103-104	Providence	Providence-Webster Co.
105-106	Richmond	Richmond-Madison Co.
107-108	Russellville	Russellville-Logan Co.
109-110	Somerset	Somerset-Lake Cumberland Reg.
111-112	Springfield	Lebanon-Springfield
113-114	Stanton	Stanton-Powell Co.
115-116	Sturgis	Sturgis Municipal
117-118	Tompkinsville	Tompkinsville-Monroe Co.
119-120	West Liberty	West Liberty
121-122	Williamsburg	Williamsburg-Whitley Co.

ABBREVIATIONS & SYMBOLS

ASOS	Automated Surface Observation System
ATIS	Automatic Terminal Information Service
AWOS	Automated Weather Observing System
CLCN DEL	Clearance Delivery
CTAF	Common Traffic Advisory Frequency
HIRL	High Intensity Runway Lights
LIRL	Low Intensity Runway Lights
MALS	Medium Intensity Approach Light System
MALSF	Medium Intensity Approach Light System with Sequenced Flashing Lights
MALSR	Medium Intensity Approach Light System with RAIL (runway alignment indicator lights)
MIRL	Medium Intensity Runway Lights
PAPI	Precision Approach Path Indicator
REIL	Runway End Identifier Lights
VASI	Visual Approach Slope Indicator
VGSI	Visual Glide Slope Indicator
VOR	VHF Omni Range
	Wind Indicator (wind sock, wind tee, tetrahedron)

Kentucky Airports

By Cities

City	Identifier
ASHLAND	DWU
BARDSTOWN	BRY
BOWLING GREEN	BWG
CADIZ	1M9
CAMPBELLSVILLE	AAS
COLUMBIA	I96
COVINGTON	CVG
CYNTHIANA	0I8
DANVILLE	DVK
DAWSON SPRINGS	8M7
ELIZABETHTOWN	EKX
FALLS-OF-ROUGH	2I3
FALMOUTH	K62
FLEMINGSBURG	FGX
FRANKFORT	FFT
FULTON	1M7
GEORGETOWN	27K
GILBERTSVILLE	M34
GLASGOW	GLW
GREENVILLE	M21
HARDINSBURG	I93
HARLAN	I35
HARTFORD	7K4
HAZARD	K20
HENDERSON	EHR
HOPKINSVILLE	HVC
JACKSON	JKL
JAMESTOWN	K24
LEITCHFIELD	M20
LEWISPORT	KY8
LEXINGTON	LEX
LONDON	LOZ
LOUISVILLE	LOU
LOUISVILLE	SDF
MADISONVILLE	2I0
MARION	5M9
MAYFIELD	M25
MIDDLESBORO	1A6
MONTICELLO	EKQ
MOREHEAD	M97
MOUNT STERLING	IOB
MURRAY	CEY
OWENSBORO	OWB
PADUCAH	PAH
PIKEVILLE	PBX
PINE KNOT	18I
PRESTONSBURG	K22
PRINCETON	2M0
PROVIDENCE	8M9
RICHMOND	I39
RUSSELLVILLE	4M7
SOMERSET	SME
SPRINGFIELD	6I2
STANTON	I50
STURGIS	TWT
TOMPKINSVILLE	TZV
WEST LIBERTY	9I3
WILLIAMSBURG	W38

By Idenifier

Identifier	City
0I8	CYNTHIANA
18I	PINE KNOT
1A6	MIDDLESBORO
1M7	FULTON
1M9	CADIZ
27K	GEORGETOWN
2I0	MADISONVILLE
2I3	FALLS-OF-ROUGH
2M0	PRINCETON
4M7	RUSSELLVILLE
5M9	MARION
6I2	SPRINGFIELD
7K4	HARTFORD
8M7	DAWSON SPRINGS
8M9	PROVIDENCE
9I3	WEST LIBERTY
AAS	CAMPBELLSVILLE
BRY	BARDSTOWN
BWG	BOWLING GREEN
CEY	MURRAY
CVG	COVINGTON
DVK	DANVILLE
DWU	ASHLAND
EHR	HENDERSON
EKQ	MONTICELLO
EKX	ELIZABETHTOWN
FFT	FRANKFORT
FGX	FLEMINGSBURG
GLW	GLASGOW
HVC	HOPKINSVILLE
I35	HARLAN
I39	RICHMOND
I50	STANTON
I93	HARDINSBURG
I96	COLUMBIA
IOB	MOUNT STERLING
JKL	JACKSON
K20	HAZARD
K22	PRESTONSBURG
K24	JAMESTOWN
K62	FALMOUTH
KY8	LEWISPORT
LEX	LEXINGTON
LOU	LOUISVILLE
LOZ	LONDON
M20	LEITCHFIELD
M21	GREENVILLE
M25	MAYFIELD
M34	GILBERTSVILLE
M97	MOREHEAD
OWB	OWENSBORO
PAH	PADUCAH
PBX	PIKEVILLE
SDF	LOUISVILLE
SME	SOMERSET
TWT	STURGIS
TZV	TOMPKINSVILLE
W38	WILLIAMSBURG

ASHLAND
Ashland Regional
DWU

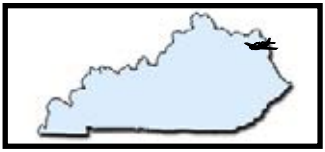

CONTACTS

Airport Phone:	606 494-2034	**After Hours:** 606 324-2973
Airport Manager: Larry Wilson	606 494-2034	**Address:**
FBO(s): Ashland Regional Airport	606 494-2034	501 SCOTT STREET WORTHINGTON, KY 41183

SERVICES

Aircraft Maintenance: YES	**Airframe:** YES	**Power Plant:** YES
Fuel:	**Jet A:** YES	**100LL:** YES
Hangars:	YES	**Fee:** YES
Tiedowns:	YES	
Landing Fee:	NO	

GROUND TRANSPORTATION

Taxi:	YES	City Cab	606 836-3613
		Yellow Cab	606 324-4134
Rental Car:	YES	Enterprise	606 324-8829
			606 836-1162
Shuttle:	YES		
Crew Car:	YES		

ACCOMODATIONS

Dining:	Cheddars/6mi	Bob Evans/6mi	
	Boston Beanery/6mi	C J Maggies/6mi	
	Ruby Tuesday's/6mi	China Gourmet/6mi	606 329-1927
		Damon'/6mi	606 325-8929
		Jerraden's Dairy Bar/1mi	606 836-6616
		Texas Roadhouse/6mi	606 325-5188
Lodging:	Best Western/6mi	Ashland Plaza/6mi	800 346-6133
		Colonial Inn/6mi	606 325-4747
		Days Inn/8mi	606 928-2888
		Ramada Inn/9mi	606 739-5700
State Parks:		Greenbo Lake State Park/12mi	
		Carter Caves State Park/20mi	

Local Attractions:
Bennettes Mill Covered Bridge 12 mi.
Central Park 8 mi.
Oldtown Covered Bridge 13 mi.
Paramont Performing Arts Center 8 mi.

Comments:

Latitude	Longitude	Elevation	Pattern Altitude
N38-33.27	W82-44.28	546	1500

Runway	*10-28*
Length	5,602
Width	100
Surface	asphalt
Pattern	Left
RWY Lighting	MIRKL/REIL
APPR Lighting	
VGSI	PAPI

Frequencies	
CTAF	122.80
UNICOM	122.80
FSS/RCO	122.1R, 112.8T
Lights	122.8
WX	132.425 606 836-2682
ATIS	
Approach	119.75 (Huntington)
Tower	
Ground	
Clnc Del	121.7

NAVAIDS	
Type	Freq.
YRK VOR	112.8

BARDSTOWN
Nelson County-Samuels Field
BRY

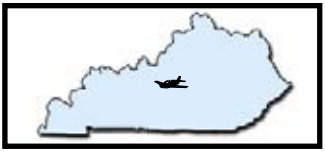

CONTACTS

Airport Phone:	502 348-2099	
Airport Manager: Shawn Honaker	502 348-2099	**Address:**
FBO(s): Honaker Aviation	502 348-2099	1924 BOSTON ROAD BARDSTOWN, KY 40004

SERVICES

Aircraft Maintenance: YES	**Airframe:** YES	**Power Plant:** YES
Fuel:	**Jet A:** YES	**100LL:** YES
Hangars:	YES	
Tiedowns:	YES	
Landing Fee:	NO	

GROUND TRANSPORTATION

Taxi:	YES	Bardstown CAB	502 348-2474
Rental Car:	YES	Enterprise	502 349-1707
		Ford Rent A Car	502 348-3929
		Wilson Bros.	502 348-3964
Shuttle:	YES		
Crew Car:	YES		

ACCOMODATIONS

Dining:	Historic Talbott Tavern	502 348-3494
	Xaviers	502 348-9594
	Old Kentucky Home Dinner Train	502 348-7300
	Stephen Foster Restaurant	502 348-5070
Lodging:	Best Western/2mi	502 348-3977
	Hampton Inn	502 349-0100
	Days Inn	502 348-9253
	Ramada Inn (shuttle service)	502 349-0363
	Comfort Inn	502 349-9400

State Parks: My Old Kentucky Home State Park

Local Attractions: Bernheim Forest
Kentucky bourbon distilleries

Comments:

Latitude	Longitude	Elevation	Pattern Altitude
N37-48.86	W85-29.98	669	1660lgt / 2160hvy

Runway	2-20
Length	5,003
Width	75
Surface	asphalt
Pattern	Left
RWY Lighting	MIRKL/REIL
APPR Lighting	
VGSI	PAPI

Frequencies	
CTAF	122.80
UNICOM	122.80
FSS/RCO	122.45, 122.1R
Lights	122.8
WX	119.925 502 348-1867
ATIS	
Approach	132.075(E) 123.675(W)
Tower	
Ground	
Clnc Del	

NAVAIDS	
Type	Freq.
EWO VOR	110.8

BOWLING GREEN
Bowling Green-Warren County Regional
BWG

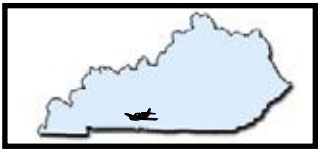

CONTACTS

Airport Phone:	270 842-1101	**After Hours:** 270 781-9797
Airport Manager: Robert G. Barnett	270 842-1101	**Address:** 1000 WOODHURST AVENUE BOWLING GREEN, KY 42103
FBO(s): CO MAR Aviation	270 781-9797	

SERVICES

Aircraft Maintenance: YES	**Airframe:** YES	**Power Plant:** YES
Fuel:	**Jet A:** YES	**100LL:** YES
Hangars:	YES	**Fee:** YES
Tiedowns:	YES	
Landing Fee:	NO	

GROUND TRANSPORTATION

Taxi:	YES	Yellow Cab	270 843-3232
Rental Car:	YES	Hertz	270 782-2215
		Enterprise	270 782-5600
Shuttle:	YES		
Crew Car:	NO		

ACCOMODATIONS

Dining:	Applebee's/1mi	270 782-6981
	Montana Grille/1mi	270 746-9746
	Outback Steakhouse/2mi	270 746-0409
	Rafferty's/.5mi	270 842-0123
	Smokey Bones Bar-B-Que/1mi	270 782-1888
Lodging:	Baymont Inn/1mi	270 843-3200
	Fairfield Inn/1mi	270 782-6933
	Courtyard by Marriott	270 783-8076
	Hampton Inn/1mi	270 842-4100
State Parks:		

Local Attractions:
Beech Bend Amusement Park & Race Track, 7 mi.
Corvette Plant Tour & Museum, 3 mi.
Mammoth Cave National Park, 20 mi.
Western Kentucky University, 2 mi.
Lost River Cave, 5 miles

Comments:

Latitude	Longitude	Elevation	Pattern Altitude
N36-57.87	W86-25.18	547	1590

Runway	3-21	12-30
Length	6,500	3,955
Width	150	150
Surface	asphalt	asphalt
Pattern	Left	Left
RWY Lighting	HIRL, REIL	MIRL
APPR Lighting		
VGSI	PAPI	

Frequencies	
CTAF	123.0
UNICOM	123.0
FSS/RCO	122.45
Lights	123.0
WX	127.825 270 843-8136
ATIS	
Approach	
Tower	
Ground	
Clnc Del	

NAVAIDS	
Type	Freq.
BWG VOR	117.9

CADIZ
Lake Barkley State Park
1M9

CONTACTS

Airport Phone:	270 924-1131	
Airport Manager:	270 924-5810	**Address:** 3500 STATE PARK ROAD, HWY 68 CADIZ, KY 42211
FBO(s): Lake Barkley State Park Airport	270 924-0013	

SERVICES

Aircraft Maintenance: NO	**Airframe:** NO	**Power Plant:** NO
Fuel:	**Jet A:** NO	**100LL:** NO
Hangars:	NO	
Tiedowns:	YES	
Landing Fee:	NO	

GROUND TRANSPORTATION

Taxi:	NO		
Rental Car:	YES	Enterprise Hopkinsville Frankie Joiners Auto Body	270 885-1200 270 522-8255
Shuttle:	NO	Airport phone connects to park lodge for ground transportation.	
Crew Car:	YES		

ACCOMODATIONS

Dining:	Barkley Lodge Dining Room/4mi	270 924-1131 ext.2561
Lodging:	Lake Barkley State Park Park-Lodge/4mi Parkview Cottages/3mi	270 924-1131 270 924-3551
State Parks:	Lake Barkley State Park/4mi	

Local Attractions: Arrowhead Gold Course 6 mi.
Boots Randolph Golf Course 1.5 mi.
Land Between the Lakes 10 mi.

Comments:

Latitude	Longitude	Elevation	Pattern Altitude
N36-49.14	W87-54.53	570	1570

Runway	2-20
Length	4,800
Width	100
Surface	asphalt
Pattern	Left
RWY Lighting	MIRL/REIL
APPR Lighting	
VGSI	VASI

Frequencies	
CTAF	122.80
UNICOM	122.80
FSS/RCO	122.45
Lights	123.0
WX	119.025 270 924-5916
ATIS	
Approach	
Tower	
Ground	
Clnc Del	

NAVAIDS	
Type	Freq.
CKV VOR	110.6

CAMPBELLSVILLE
Taylor County
AAS

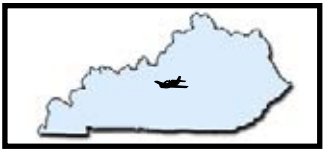

CONTACTS

Airport Phone:	270 789-4182	
Airport Manager: Karen Hall	270 465-7455	**Address:** 360 AIRPORT ROAD CAMPBELLSVILLE, KY 42719
FBO(s): Taylor County Air Board	270 789-4182	

SERVICES

Aircraft Maintenance: NO	**Airframe:** NO	**Power Plant:** NO
Fuel:	**Jet A:** YES	**100LL:** YES
Hangars:	YES	**Fee:** YES
Tiedowns:	YES	
Landing Fee:	NO	

GROUND TRANSPORTATION

Taxi:	NO		
Rental Car:	YES	Enterprise	502 349-1707
Shuttle:	NO		
Crew Car:	YES		

ACCOMODATIONS

Dining:	China Town/.5mi	270 789-3826
	Fiesta Mexico/.5mi	270 789-4671
	Ponderosa/2.5mi	270 789-4477
Lodging:	Best Western/.5mi	270 465-7001
	Lake View/2mi	270 465-8139
	Lucky Vista/2mi	270 465-8196
	Town Motel/2mi	270 465-8171
State Parks:	Green River State Park/12mi	

Local Attractions: Campbellsville University 3 mi.

Comments:

Latitude	Longitude	Elevation	Pattern Altitude
N37-21.50	W85-18.57	921	1700lgt / 1900hvy

Runway	5-23
Length	5,003
Width	75
Surface	asphalt
Pattern	Left
RWY Lighting	MIRL, REILS
APPR Lighting	
VGSI	PAPI

Frequencies	
CTAF	122.70
UNICOM	122.70
FSS/RCO	122.1R, 110.8T
Lights	122.70
WX	121.125 270 789-1985
ATIS	
Approach	
Tower	
Ground	
Clnc Del	

NAVAIDS	
Type	Freq.
EWO VOR	110.8

COLUMBIA
Columbia-Adair County
I96

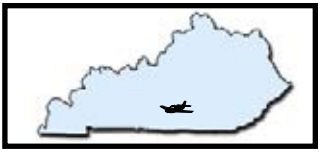

CONTACTS

Airport Phone: 270 384-0601
Airport Manager: John Ford 270 634-1831
After Hours: 270 384-4281
Address: 735 COUNTRY CLUB ROAD
COLUMBIA, KY 42728

SERVICES

Aircraft Maintenance: NO
Airframe: NO
Power Plant: NO
Fuel:
Jet A: NO
100LL: YES
Hangars: YES
Tiedowns: NO
Landing Fee: NO

GROUND TRANSPORTATION

Taxi:	YES	H & H Cab Co.	502 384-2946
Rental Car:	YES	Elite Rental Car	270 385-9275
Shuttle:	NO		
Crew Car:	NO		

ACCOMODATIONS

Dining:	Circle R/3mi	270 384-3212
	Dairy Queen/3mi	270 384-4164
	McDonald's/3mi	270 384-3873
	OK Country Cooking/3mi	270 384-5664
	Pizza Hut/3mi	270 384-5331
	Catfish Plus	270 384-9898
	Taco Bell/3mi	270 384-2025
	Trays Chinese Garden/3mi	270 384-2838
Lodging:	Best Western Columbia Inn/3mi	270 384-9744
	Dreamland Motel/3mi	270 384-2131
State Parks:		

Local Attractions:
Green River Lake 9 mi.
Lake Cumberland 12 mi.
Lindsey Wilson College/Begley Chapel 3 mi.
Pinewood 18 hole golf course adjacent to airport
Public fishing lake adjacent to airport

Comments:
Public Free phone 270 384-0601
Attended on call. Transient service 270 384-4281

Latitude	Longitude	Elevation	Pattern Altitude
N37-05.12	W85-20.83	818	1800

Runway	8-26
Length	2,600
Width	60
Surface	asphalt
Pattern	Left
RWY Lighting	MIRL
APPR Lighting	
VGSI	SAVASI

Frequencies	
CTAF	122.80
UNICOM	122.80
FSS/RCO	
Lights	122.80
WX	
ATIS	
Approach	
Tower	
Ground	
Clnc Del	

NAVAIDS	
Type	Freq.
EWO VOR	110.8

COVINGTON
Cincinnati/Northern Kentucky International
CVG

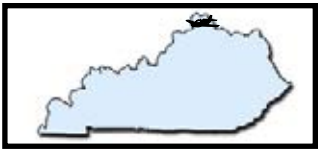

CONTACTS

Airport Phone:	859 767-3151	
Airport Manager: Robert F. Holscher	859 767-3151	**Address:** 2939 TERMINAL DRIVE CINCINNATI, OH 45275
FBO(s): Delta Air Elite Jet Service	859 767-3501	

SERVICES

Aircraft Maintenance:	**Airframe:**	**Power Plant:**
Fuel:	**Jet A:** YES	**100LL:** YES
Hangars:	YES	
Tiedowns:	YES	
Landing Fee:	YES	

GROUND TRANSPORTATION

Taxi:	YES	NMRS	859 767-3260
Rental Car:	YES	Alamo	800 327-9633
		Avis	800 331-1212
		Budget	800 527-0700
		Dollar	800 800-4000
		Hertz	800 654-3131
		National	800 328-4567
Shuttle:	YES	Limousine service	
		Public service	
		Shuttle bus	
Crew Car:	NO		

ACCOMODATIONS

Dining:	Restaurants on field	
Lodging:	Radisson on field	859 371-6161
State Parks:	Ramada Inn (shuttle service)	

Local Attractions:

Comments: US Customs on field

Latitude	Longitude	Elevation	Pattern Altitude
N39-02.93	W84-40.07	896	

Runway	18R-36L	18C-36C	18L-36R	9-27
Length	8,000	11,000	10,000	12,000
Width	150	150	150	150
Surface	Concrete Grooved	Asphalt / Concrete Grooved	Concrete Grooved	Asphalt / Concrete Grooved
Pattern	ATC will assign	ATC will assign	ATC will assign	ATC will assign
RWY Lighting	HIRL	HIRL, TDZL	HIRL	HIRL
APPR Lighting	18L MALSR, 36R ALSF-2	18C SSALR, 36C ALSF-2	18L MALSR, 36R MALSR	9 MALSR, 27 MALSR
VGSI	36R PAPI	18C VASI	36R PAPI, 27 VASI	9 PAPI, 27 VASI

Frequencies	
CTAF	
UNICOM	122.95
FSS/RCO	122.1R , 117.3T
Lights	
WX	ASOS 859-767-8210
ATIS	134.375
Approach	119.7
Tower	118.3
Ground	121.3E / 121.7W
Clnc Del	121.175

NAVAIDS	
Type	Freq.
CVG VOR	117.3

CYNTHIANA
Cynthiana-Harrison County
0I8

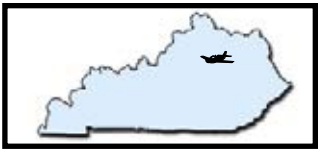

CONTACTS

Airport Phone:	859 234-8477		
Airport Manager:	859 234-8477	Address:	582 AIRFIELD LANE CYNTHIANA, KY 41031
FBO(s):			

SERVICES

Aircraft Maintenance: YES	Airframe: YES	Power Plant: YES
Fuel:	Jet A: NO	100LL: YES
Hangars:	NO	
Tiedowns:	NO	
Landing Fee:	NO	

GROUND TRANSPORTATION

Taxi:	YES	Cynthiana	859 234-2460
Rental Car:	YES	Enterprise	859 987-1551
Shuttle:	NO		
Crew Car:	YES		

ACCOMODATIONS

Dining:	Bianckes/1mi Dairy Queen/1mi	859 234-3443 859 234-1123
Lodging:	Evergreen Motel	859 234-5460
State Parks:		

Local Attractions: Local museum-antiques
Public Library-historical

Comments: Rwy 29 displaced 1,095'.

Latitude	Longitude	Elevation	Pattern Altitude
N38-21.97	W84-17.00	722	1722

Runway	*11-29*
Length	3,852
Width	75
Surface	asphalt
Pattern	Left
RWY Lighting	MIRL, REIL
APPR Lighting	
VGSI	SAVASI

Frequencies	
CTAF	122.80
UNICOM	122.80
FSS/RCO	
Lights	122.90
WX	
ATIS	
Approach	
Tower	
Ground	
Clnc Del	

NAVAIDS	
Type	Freq.
FLM VOR	117.0

DANVILLE
Boyle County-Stuart Powell Field
DVK



CONTACTS

Airport Phone: 859 854-5994

Airport Manager: Drew Alliston

FBO(s): McDonald-Gregory Av. LLC. 859 854-5994

Address:
420 AIRPORT RD, ST HWY 1273
DANVILLE, KY 40422

SERVICES

Aircraft Maintenance: YES **Airframe:** YES **Power Plant:** YES

Fuel: **Jet A:** YES **100LL:** YES

Hangars: YES

Tiedowns: YES

Landing Fee: NO

GROUND TRANSPORTATION

Taxi:	YES	Boyle County Cab	859 326-0015
		Johnson	859 236-5552
Rental Car:	YES	Enterprise	800 325-8007
Shuttle:	YES		
Crew Car:	NO		

ACCOMODATIONS

Dining:	Applebee's/3.5mi	859 936-7400
	Arby's/3mi	859 236-1199
	Burger King/3mi	859 236-4664
	Chinatown Gourmet/3mi	859 236-8899
	Cracker Barrel/3mi	859 936-7792
	Dairy Queen/3mi	859 238-2284
	Fazoli's/3mi	859 236-9265
	Giovanni's Pizza/3.5mi	859 236-1455
Lodging:	Best Western Danville In/3mi	800 528-1234
	Comfort Suites/4mi	800 228-5150
	Days Inn/3mi	859 236-8601
	Country Hearth Inn/3mi	859 236-8601
State Parks:	Perryfield Battlefield State Park/15mi	859 332-8631

Local Attractions:
Constitution Square State Historic Site/3mi
Great American Brass Band Festival, Harrodsburg Fair Horseshow/10 mi.
Herrington Lake/6mi
Old Fort Harrod State Park
Perryville Battlefield Reenactment/15mi

Comments:

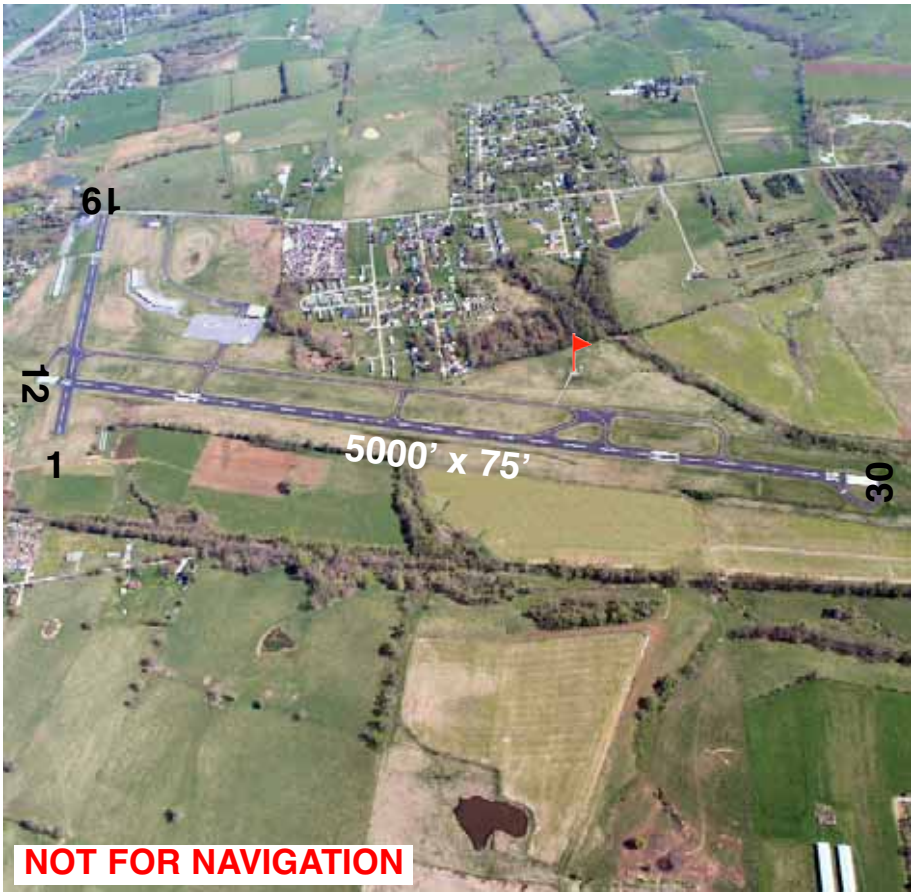

Latitude	Longitude	Elevation	Pattern Altitude
N37-34.68	W84-46.18	1022	2022

Runway	1-19	12-30
Length	2,357	5,000
Width	75	75
Surface	asphalt	asphalt
Pattern	Left	Left
RWY Lighting	MIRL	MIRL, 30 REIL
APPR Lighting		
VGSI		12 PAPI, 30 VASI

Frequencies	
CTAF	122.8
UNICOM	122.8
FSS/RCO	122.1R, 110.8T
Lights	122.8
WX	128.325 606 854-0058
ATIS	
Approach	
Tower	
Ground	
Clnc Del	

NAVAIDS	
Type	Freq.
HYK VOR	112.6

DAWSON SPRINGS
Tradewater
8M7



CONTACTS

Airport Phone: 270 797-4561

Airport Manager:

FBO(s):

Address:
320 E ROSEDALE LANE
DAWSON SPRINGS, KY 42408

SERVICES

Aircraft Maintenance: NO	**Airframe:** NO	**Power Plant:** NO
Fuel:	**Jet A:** NO	**100LL:** NO
Hangars:	NO	
Tiedowns:	NO	
Landing Fee:	NO	

GROUND TRANSPORTATION

Taxi:	NO		
Rental Car:	YES	Enterprise	270 821-0060
Shuttle:	NO		
Crew Car:	NO		

ACCOMODATIONS

Dining:	Dude's Parkway Grill	270 797-2051
	Tradewater	270 797-8300
Lodging:	Pennyrile State Park Lodge	240 797-3421
	The Springs Inn	270 797-2029
State Parks:	Pennyrile State Resort Park	

Local Attractions: Pennyrile State Resort Park

Comments: Airport is unattended.

Latitude	Longitude	Elevation	Pattern Altitude
N37-11.34	W87-40.50	405	1200

Runway	*18-36*
Length	2,875
Width	80
Surface	Turf
Pattern	Left
RWY Lighting	
APPR Lighting	
VGSI	

Frequencies	
CTAF	122.9
UNICOM	
FSS/RCO	
Lights	
WX	
ATIS	
Approach	
Tower	
Ground	
Clnc Del	

NAVAIDS	
Type	Freq.
CKV VOR	110.60

ELIZABETHTOWN

Addington Field-Elizabethtown Regional Airport

EKX

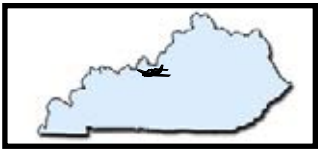

CONTACTS

Airport Phone:	270 769-9100	
Airport Manager: Roger Lawson	270 769-9102	**Address:** 1828 KITTY HAWK DRIVE ELIZABETHTOWN, KY 42701
FBO(s): Elizabethtown Flying Service	270 737-8388	

SERVICES

Aircraft Maintenance: YES	**Airframe:** YES	**Power Plant:** YES
Fuel:	**Jet A:** YES	**100LL:** YES
Hangars:	YES	
Tiedowns:	YES	
Landing Fee:	NO	

GROUND TRANSPORTATION

Taxi:	YES	C. Johnson	270 737-5498
		Goldline	270 765-4242
Rental Car:	YES	Enterprise	270 765-5556
Shuttle:	NO		
Crew Car:	NO		

ACCOMODATIONS

Dining:	Back Home/5mi	270 769-2800
	Cracker Barrel	270 765-5525
	O'Charley's/5mi	270 763-9075
	Shoney's/6mi	270 765-7077
	Stone Hearth/5m	270 765-4898
Lodging:	Best Western	270 769-3030
	Hampton Inn/5mi	270 765-6663
	Ramada Limited/5mi	270 769-9683
State Parks:		

Local Attractions:
Fort Knox/15mi
Lincoln Birthplace Memorial/15mi
Lincoln Jamboree/11mi
Patton Museum/15mi
Towne Mall/3mi

Comments:

Latitude	Longitude	Elevation	Pattern Altitude
N37-41.22	W85-55.43	775	1800lgt / 2300hvy

Runway	5-23
Length	6,001
Width	100
Surface	asphalt
Pattern	Left
RWY Lighting	MIRL, REIL
APPR Lighting	
VGSI	PAPI

Frequencies	
CTAF	122.80
UNICOM	122.80
FSS/RCO	122.45
Lights	122.8
WX	121.025 270 763-6433
ATIS	
Approach	
Tower	
Ground	
Clnc Del	119.45

NAVAIDS	
Type	Freq.
EWO VOR	110.8

FALLS-OF-ROUGH
Rough River State Park
213

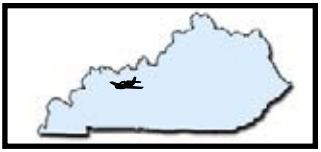

CONTACTS

Airport Phone:	270 257-2311	
Airport Manager: Chuck Tempfer	270 257-2311	**Address:** 450 LODGE ROAD HWY 79 FALLS OF ROUGH, KY 40119
FBO(s): KY Department of Parks	502 564-2172	

SERVICES

Aircraft Maintenance: NO	**Airframe:** NO	**Power Plant:** NO
Fuel:	**Jet A:** NO	**100LL:** NO
Hangars:	NO	
Tiedowns:	YES	
Landing Fee:	NO	

GROUND TRANSPORTATION

Taxi:	NO
Rental Car:	NO
Shuttle:	NO
Crew Car:	YES

ACCOMODATIONS

Dining:	Rough River Dam State Resort Park/.5mi.	270 257-2311
Lodging:	Rough River State Park Lodge and Restaurant adjacent to airport	270 257-2311
	Sarver's Pine Tree Inn/1mi.	270 257-2771
	St. Clair Motel/.3mi.	270 257-2561
State Parks:	Rough River State Park	

Local Attractions: Falls of Rough Mill Sit/ 6mi.
Golf Course (adjacent to airport)
Rough River State Park (on field)

Comments:

Latitude	Longitude	Elevation	Pattern Altitude
N37-36.59	W86-30.42	577	1577

Runway	2-20
Length	3,200
Width	75
Surface	asphalt
Pattern	Left
RWY Lighting	MIRL
APPR Lighting	
VGSI	PAPI

Frequencies	
CTAF	122.80
UNICOM	122.80
FSS/RCO	122.45
Lights	
WX	
ATIS	
Approach	
Tower	
Ground	
Clnc Del	

NAVAIDS	
Type	Freq.
OWB VOR	108.6

FALMOUTH
Falmouth-Pendleton County
K62

CONTACTS

Airport Phone: 859 654-1200

Airport Manager:

FBO(s):

Address:
400 GENE SYNDER AIRPORT DRIVE
FALMOUTH, KY41040

SERVICES

Aircraft Maintenance: NO

Airframe: NO

Power Plant: NO

FFuel:

Jet A: NO

100LL: YES

Hangars: YES

Tiedowns: YES

Landing Fee: NO

GROUND TRANSPORTATION

Taxi: NO

Rental Car: NO

Shuttle: NO

Crew Car: NO

ACCOMODATIONS

Dining:

Lodging:

State Parks: Kincaid Lake State Park

Local Attractions:

Comments: Aeorbatic activity east of runway

Latitude	Longitude	Elevation	Pattern Altitude
N38-42.25	W84-23.50	898	1898

Runway	3-21
Length	4,000
Width	75
Surface	asphalt
Pattern	Left
RWY Lighting	MIRL
APPR Lighting	
VGSI	PAPI

Frequencies	
CTAF	122.70
UNICOM	122.70
FSS/RCO	122.2, 122.45
Lights	122.9
WX	
ATIS	
Approach	
Tower	
Ground	
Clnc Del	

NAVAIDS	
Type	Freq.
FLM VOR	117.0

FLEMINGSBURG
Fleming-Mason
FGX

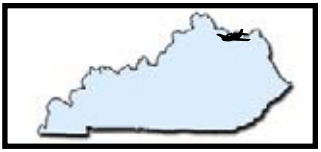

CONTACTS

Airport Phone:	606 742-2411	
Airport Manager:		Address:
FBO(s): Coleman Aviation	606 742-2411	7079 AIRPORT ROAD MAYSVILLYE, KY 41056

SERVICES

Aircraft Maintenance: YES	Airframe: YES	Power Plant: YES
Fuel(s):	Jet A: YES	100LL: YES
Hangars:	YES	Fee: YES
Tiedowns:	YES	
Landing Fee:	NO	Fee:

GROUND TRANSPORTATION

Taxi:	YES	Geno's	606 564-8911
Rental Car:	YES	Southgate	606 564-7131
Shuttle:	YES		
Crew Car:	YES		

ACCOMODATIONS

Dining:	Caproni's/8mi	606 546-4321
	Desha's/7mi	606 564-9275
	Tumbleweed/5mi	606 759-8876
	Applebee's/5mi	
Lodging:	Best Western	606 759-5696
	French Quarter Inn	606 564-8000
	Ramada Inn/8mi	606 564-6793
	Super 8 Motel	606 759-8888

State Parks:

Local Attractions:
Blue Lick Battle Field
Historic Downtown District
Historic Old Washington
Mason County Museum
Simon Kenton Bridge

Comments:

Latitude	Longitude	Elevation	Pattern Altitude
N38-32.51	W83-44.60	913	1915lgt / 2515hvy

Runway	7-25
Length	5,001
Width	75
Surface	asphalt
Pattern	Left
RWY Lighting	MIRL, REIL
APPR Lighting	
VGSI	PAPI

Frequencies	
CTAF	123.0
UNICOM	123.0
FSS/RCO	122.45
Lights	123.0
WX	118.125
ATIS	
Approach	
Tower	
Ground	
Clnc Del	

NAVAIDS	
Type	Freq.
FLM VOR	117.0

FRANKFORT
Capital City
FFT

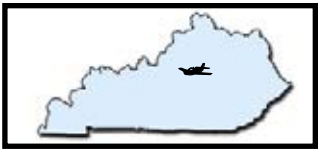

CONTACTS

Airport Phone:	502 564-3714	**After Hours:**	502 564-3714
Airport Manager: Steve Marcozzi	502 564-3714		
FBO(s): Commonwealth of Kentucky Division of Aviation Capital City Airport Division	502 564-0099 Fax: 502 564-0172	**Address:**	90 Airport Road Frankfort, KY 40601

SERVICES

Aircraft Maintenance: YES	**Airframe:** YES	**Power Plant:** YES
Fuel:	**Jet A:** YES	**100LL:** YES
Hangars:	YES	**Fee:** YES
Tiedowns:	YES	
Landing Fee:	NO	

GROUND TRANSPORTATION

Taxi:	YES	Godfather Limousine Service	502 695-7517
Rental Car:	YES	Enterprise	502 695-5542
		Hertz	502 352-2775
Shuttle:	YES		
Crew Car:	NO		

ACCOMODATIONS

Dining:	Applebee's/1mi	859 234-3443
	Casa Fiesta/1mi	859 234-1123
	Chilli's/1mi	
	O'Charley's/1mi	
	Serafini/1mi	
	Shoney's/1mi	
Lodging:	Holiday Inn Express	502 352-4650
	Capital Plaza Hotel	502 227-5100
	Days Inn/1mi	502 875-2200
	Hampton Inn/1mi	502 223-7600
State Parks:		

Local Attractions: Salato Wildlife Education Ctr 3 mi 502 564-7863.
State Capital 3 miles.

Comments:

Intensive flight training, helicopter operations, military operations.

Latitude	Longitude	Elevation	Pattern Altitude
N38-10.95	W84-54.28	804	1800

Runway	6-24
Length	5,905
Width	100
Surface	asphalt
Pattern	Left
RWY Lighting	MIRL, REIL
APPR Lighting	
VGSI	PAPI

Frequencies	
CTAF	122.8
UNICOM	122.8
FSS/RCO	122.1R/109.4T
Lights	122.8
WX	119.27 502-227-5087
ATIS	
Approach	120.75
Tower	
Ground	
Clnc Del	118.1

NAVAIDS	
Type	Freq.
FFT VOR	109.4

FULTON
Fulton Airport
1M7

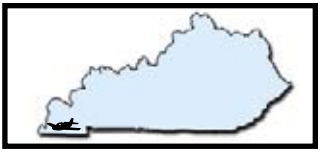

CONTACTS

Airport Phone:

Airport Manager: 270 556-5059

Address: 306 ST. ROUTE 1641
FULTON, KY 42041

FBO(s):

SERVICES

Aircraft Maintenance: Limited | Airframe: Limitied | Power Plant: Limited

Fuel: | Jet A: NO | 100LL: YES

Hangars: YES | Fee: YES

Tiedowns: YES

Landing Fee: NO

GROUND TRANSPORTATION

Taxi:	YES	Fulton Transit Authority	270 472-0062
Rental Car:	NO		
Shuttle:	NO		
Crew Car:	NO		

ACCOMODATIONS

Dining:	McDonalds	472-0221
	Wendy's	472-0904
	B.Morton's Family Restaurant	477-2328
Lodging:	Guest Inn/1mi	472-2342
	Travelers Motel & Restaurant/8mi	479-0904
State Parks:		

Local Attractions:

Comments: Airport is unattended.
Access to terminal building, restrooms, and lounge gained by entering CTAF frequency into coded lock. Doors locked when closed. Self-service 100LL 24/7, credit card only. Fuel relocated to new parking apron in front of new terminal building at east end of runway.

Latitude	Longitude	Elevation	Pattern Altitude
N36-31.55	W88-54.94	400	1400

Runway	9-27
Length	2700
Width	60
Surface	asphalt
Pattern	Left
RWY Lighting	MIRL, REIL
APPR Lighting	PAPI
VGSI	VASI

Frequencies	
CTAF	122.70
UNICOM	122.70
FSS/RCO	122.45
Lights	122.70
WX	
ATIS	
Approach	
Tower	
Ground	
Clnc Del	

NAVAIDS	
Type	Freq.
CNG VOR	113.1

GEORGETOWN
Georgetown-Scott County Regional
27K

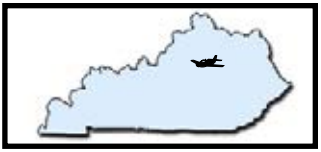

CONTACTS

Airport Phone:	502 863-6320	**After Hours:**	859 608-8858
Airport Manager: Rhonda Hampton	502 863-6320	**Address:**	
FBO(s): Georgetown Scott County Airport	502 863-6320		6206 PARIS PIKE GEORGETOWN, KY 40324

SERVICES

Aircraft Maintenance: YES	**Airframe:** YES	**Power Plant:** YES
Fuel:	**Jet A:** YES	**100LL:** YES
Hangars:	YES	**Fee:** YES
Tiedowns:	YES	
Landing Fee:	NO	

GROUND TRANSPORTATION

Taxi:	YES	South Worth	502 863-0330
Rental Car:	YES	Enterprise	502 863-2625
Shuttle:	NO		
Crew Car:	YES		

ACCOMODATIONS

Dining:	Applebee's/5mi Cracker Barrel/5mi Fazoli's/5mi Ruby Tuesday/5mi Mi Mexico/5mi O' Charley's/5mi	
Lodging:	Econo Lodge/5mi Hampton Inn/5mi Country Inn & Suites Holiday Inn Express	502 863-2240 502 867-4888
State Parks:	Kentucky Horse Park	

Local Attractions: Georgetown College, Kentucky Horse Park, Toyota Plant.

Comments:

Latitude	Longitude	Elevation	Pattern Altitude
N38-14.07	W84-26.08	947	1900

Runway	3-21
Length	5,500
Width	100
Surface	asphalt
Pattern	Left
RWY Lighting	HIRL
APPR Lighting	
VGSI	PAPI

Frequencies	
CTAF	123.00
UNICOM	123.00
FSS/RCO	
Lights	123.0
WX	119.975 502-867-1564
ATIS	
Approach	120.15E / 120.75 W
Tower	
Ground	
Clnc Del	127.425

NAVAIDS	
Type	Freq.
HYK VOR	112.6

GILBERTSVILLE
Kentucky Dam State Park
M34



CONTACTS

Airport Phone:	270 362-4271	
Airport Manager:	270 362-4271	**Address:** 113 ADMINISTRATIVE DRIVE GILBERTSVILLE, KY 42044
FBO(s): Kentucky Dam Village	270 362-4271	

SERVICES

Aircraft Maintenance: NO	**Airframe:** NO	**Power Plant:** NO
Fuel:	**Jet A:** NO	**100LL:** NO
Hangars:	NO	
Tiedowns:	YES	
Landing Fee:	NO	**Fee:**

GROUND TRANSPORTATION

Taxi:	NO		
Rental Car:	YES	West KY Leasing	270 527-0109
Shuttle:	NO		
Crew Car:	YES		

ACCOMODATIONS

Dining:	Kydam Village/1.5mi	270 362-4271
	Patti's 1880's Settlement/6mi	270 362-8844
Lodging:	Inn by the Lake/1mi	270 362-4278
	Kentucky Dam Village/1.5mi	270 362-4271
State Parks:	Kentucky Dam State Park	

Local Attractions: Kentucky Dam State Park

Comments:



Latitude	Longitude	Elevation	Pattern Altitude
N37-00.57	W88-17.75	349	1149

Runway	9-27
Length	4,000
Width	100
Surface	asphalt
Pattern	Left
RWY Lighting	MIRL
APPR Lighting	
VGSI	PAPI

Frequencies	
CTAF	122.8
UNICOM	122.8
FSS/RCO	122.45
Lights	122.8
WX	119.075 270 362-9685
ATIS	
Approach	
Tower	
Ground	
Clnc Del	

NAVAIDS	
Type	Freq.
CNG VOR	CNG VOR 113.1

GLASGOW
Glasgow Airport
GLW

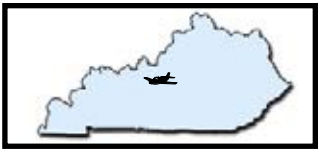

CONTACTS

Airport Phone:	270 678-4469	
Airport Manager: Edward Begley	270 678-4469	**Address:**
FBO(s): Glasgow Aviation	270 678-4469	390 AIRPORT ROAD GLASGOW, KY 42141

SERVICES

Aircraft Maintenance: YES	**Airframe:** YES	**Power Plant:** YES
Fuel:	**Jet A:** YES	**100LL:** YES
Hangars:	YES	**Fee:** YES
Tiedowns:	YES	
Landing Fee:	NO	

GROUND TRANSPORTATION

Taxi:	NO		
Rental Car:	YES	Enterprise	270 651-6682
Shuttle:	NO		
Crew Car:	YES		

ACCOMODATIONS

Dining:	Bolton's Landing/6mi	270 651-8008
	Ponderosa/3mi	270 651-9229
Lodging:	Comfort Inn	270 651-7382
	Days Inn	270 651-1757
	Four Seasons Country Inn	270 678-1000
State Parks:	Barren River State Park/15mi	

Local Attractions: Barren River Lodge, Mammoth Cave National Park

Comments: Fuel available 24/ 7 with Credit Card Dispenser.

Latitude	Longitude	Elevation	Pattern Altitude
N37-01.91	W85-57.22	715	1715

Runway	7-25
Length	5,301
Width	100
Surface	asphalt
Pattern	Left
RWY Lighting	MIRL, REIL
APPR Lighting	
VGSI	VASI

Frequencies	
CTAF	122.8
UNICOM	122.8
FSS/RCO	122.45
Lights	122.8
WX	
ATIS	
Approach	132.1
Tower	
Ground	
Clnc Del	

NAVAIDS	
Type	Freq.
BWG VOR	117.9

GREENVILLE
Muhlenberg County
M21

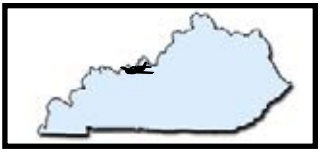

CONTACTS

Airport Phone:	270 338-9419	**After Hours:**	270 543-5198
Airport Manager: Daniel Taylor	270 338-9419	**Address:**	400 AIRPORT ROAD GREENVILLE, KY 42345
FBO(s):	866 262-5048		

SERVICES

Aircraft Maintenance: YES	**Airframe:** YES	**Power Plant:** YES
Fuel:	**Jet A:** YES	**100LL:** YES
Hangars:	YES	**Fee:** YES
Tiedowns:	YES	
Landing Fee:	NO	

GROUND TRANSPORTATION

Taxi:	NO		
Rental Car:	YES	D & P	270 338-7872
Shuttle:	NO		
Crew Car:	YES		

ACCOMODATIONS

Dining:	Catfish Dock/1mi	270 338-0055
	Dwayne's Iron Skillet/1.2mi	270 338-7555
	Pappy's Kitchen	270 338-7888
	4 Mike Brothers Barbecue	270 757-9700
Lodging:	Convention Center/1mi	270 338-9797
	Country Heart Inn/1mi	270 754-1222
	Lake Malone Inn	270 657-2121
State Parks:	Lake Malone State Park	

Local Attractions: Brewco Motor Sports, Lake Malone State Park, Muhlenberg Convention Center

Comments:

Latitude	Longitude	Elevation	Pattern Altitude
N37-13.57	W87-09.38	422	1422

Runway	5-23
Length	5,000
Width	75
Surface	asphalt
Pattern	Left
RWY Lighting	HIRL, REIL
APPR Lighting	
VGSI	SAVASI

Frequencies	
CTAF	123.0
UNICOM	123.0
FSS/RCO	122.45
Lights	12.0
WX	120.375 270 338-7788
ATIS	
Approach	
Tower	
Ground	
Clnc Del	

NAVAIDS	
Type	Freq.
CKV VOR	110.6

HARDINSBURG
Breckinridge County
I93

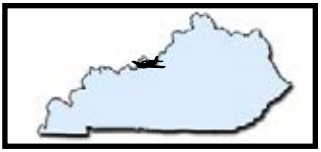

CONTACTS

Airport Phone: 270 756-2153

Airport Manager:

FBO(s):

Address:
368 AIRPORT ROAD
HARDINSBURG, KY 40143

SERVICES

Aircraft Maintenance: NO

Airframe: NO

Power Plant: NO

Fuel:

Jet A: NO

100LL: NO

Hangars: NO

Tiedowns: NO

Landing Fee: NO

GROUND TRANSPORTATION

Taxi: NO

Rental Car: NO

Shuttle: NO

Crew Car: NO

ACCOMODATIONS

Dining:	Dairy Queen/.5mi	270 756-6410
	Hardee's/.5mi	270 756-5332
	Power's Family Restaurant	270 756-5656
Lodging:	Breckinridge Inn/1mi	279 756-9234
State Parks:		

Local Attractions: Rough River State Park

Comments: Unattended



Latitude	Longitude	Elevation	Pattern Altitude
N37-47.10	W86-26.52	735	1735

Runway	9-27
Length	3,500
Width	75
Surface	asphalt
Pattern	Left
RWY Lighting	LIRL
APPR Lighting	
VGSI	

Frequencies	
CTAF	122.9
UNICOM	
FSS/RCO	
Lights	
WX	
ATIS	
Approach	
Tower	
Ground	
Clnc Del	

NAVAIDS	
Type	Freq.
MYS VOR	108.2

HARLAN
Tucker-Guthrie Memorial
I35

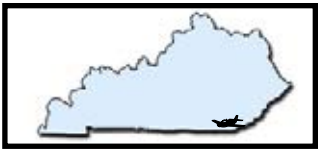

CONTACTS

Airport Phone:	606 573-9140	
Airport Manager:		**Address:**
FBO(s): Cardaire	606 573-9140	1494 HWY 1084 BAXTER, KY 40806

SERVICES

Aircraft Maintenance: YES	**Airframe:** YES	**Power Plant:** YES
Fuel:	**Jet A:** YES	**100LL:** YES
Hangars:	YES	**Fee:** YES
Tiedowns:	YES	
Landing Fee:	NO	

GROUND TRANSPORTATION

Taxi:	YES	Central Cab Company	606 573-1680
Rental Car:	NO		
Shuttle:	NO		
Crew Car:	YES		

ACCOMODATIONS

Dining:	Dairy Queen/1mi	606 573-1880
	Steakhouse/2mi	606 573-7776
Lodging:	Bays Motel	606 573-4660
	Harlan Best Western	606 573-3385
	Jones Motel	606 573-1140
State Parks:	Kingdom Come State Park	
	Pine Mountain State Park	

Local Attractions: Kingdom Come State Park, Martins Fork recreational area, Pine Mountain State Park

Comments: Trees at each end of runway, Mountainous terrain with possible turbulence.

Latitude	Longitude	Elevation	Pattern Altitude
N36-51.54	W83-21.60	1551	2500

Runway	8-26
Length	3,460
Width	75
Surface	asphalt
Pattern	Left
RWY Lighting	
APPR Lighting	
VGSI	VASI

Frequencies	
CTAF	122.8
UNICOM	122.8
FSS/RCO	122.45
Lights	
WX	
ATIS	
Approach	
Tower	
Ground	
Clnc Del	

NAVAIDS	
Type	Freq.
LOZ VOR	116.1

HARTFORD
Ohio County
7K4

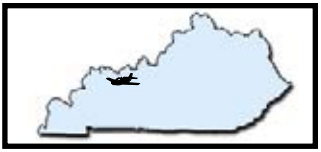

CONTACTS

Airport Phone: 270 298-3500

After Hours: Self serv 100LL-JETA

Airport Manager: Ron Fortener

Address:
2260 COUNTY CLUB ROAD
HARTFORD, KY 42347

FBO(s): Aircraft Services 270 298-3500

SERVICES

Aircraft Maintenance: YES **Airframe:** YES **Power Plant:** YES

Fuel: **Jet A:** YES **100LL:** YES

Hangars: YES **Fee:** YES

Tiedowns: YES

Landing Fee: NO

GROUND TRANSPORTATION

Taxi: NO

Rental Car: YES Enterprise 270 298-9344

Shuttle: NO

Crew Car: YES

ACCOMODATIONS

Dining:
Bluegrass Café/8mi
Beaver Dam Café/7mi
China Garden/5mi
Denny's/10mi

Lodging:

Corinere Lodging Bed and Breakfast	270 274-3447
Days Inn/7mi	270 274-0851
Historic Hillside Bed and Breakfast	270 298-4233
Airport Bed and Breakfast	270 298-3500

State Parks: Rough River State Park

Local Attractions: Biking trail, Walking trail, Golf course, Camping

Comments: Deer on airport vicinity.
Self service on fuels.

Latitude	Longitude	Elevation	Pattern Altitude
N37-27.50	W86-51.00	535	1500

Runway	3-21
Length	4,818
Width	60
Surface	asphalt
Pattern	Left
RWY Lighting	MIRL
APPR Lighting	
VGSI	VASI

Frequencies	
CTAF	122.8
UNICOM	122.8
FSS/RCO	122.5
Lights	122.8
WX	
ATIS	
Approach	126.4 or 120.1
Tower	
Ground	
Clnc Del	

NAVAIDS	
Type	Freq.
CCT VOR	109.8

HAZARD
Wendell H. Ford Regional
K2O

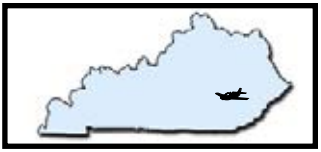

CONTACTS

Airport Phone:	606 439-5140	
Airport Manager: B. J. Ewen	606 436-3171	**Address:** 1300 WENDELL FORD TERMINAL RD CHAVIES, KY 41727
FBO(s): Jeff W. Hylton	606 439-5140	

SERVICES

Aircraft Maintenance: YES	**Airframe:** YES	**Power Plant:** YES
Fuel:	**Jet A:** YES	**100LL:** YES
Hangars:	YES	**Fee:** YES
Tiedowns:	YES	
Landing Fee:	NO	

GROUND TRANSPORTATION

Taxi:	YES	Miller	606 439-5161
Rental Car:	YES	Clutts Auto Sales	606 439-5065
		Turner Brothers	606 439-3739
Shuttle:	NO		
Crew Car:	YES		

ACCOMODATIONS

Dining:	Applebee's/10mi	606-435-2737
	Cliff Hagan's Rib Eye/10mi	606 439-3739
	Reno's Roadhouse/10mi	606 435-1170
Lodging:	Huntington Inn & Suites	606-439-0902
	Super 8 Motel/10mi	606 439-0768
	Holiday Inn Express	606 487-0595
State Parks:	Buckhorn Lake State Resort Park	

Local Attractions: Black Gold Festival, Buckhorn Lake State Resort Park, Carr Fork Lake State Park

Comments: Mountain top airport.
Elk, deer, and wildlife in vicinity.

NOT FOR NAVIGATION

Latitude	Longitude	Elevation	Pattern Altitude
N37-23.27	W83-15.72	1253	2300

Runway	6-24	14-32
Length	3,250	5,500
Width	60	100
Surface	asphalt	asphalt
Pattern	Left	Left
RWY Lighting	MIRL, REIL	MIRL, REIL
APPR Lighting		
VGSI	PAPI	PAPI

Frequencies	
CTAF	122.7
UNICOM	122.7
FSS/RCO	122.1
Lights	122.7
WX	119.025 606 435-2452
ATIS	
Approach	126.575
Tower	
Ground	
Clnc Del	

NAVAIDS	
Type	Freq.
AZQ VOR	111.2

HENDERSON
Henderson City-County
EHR

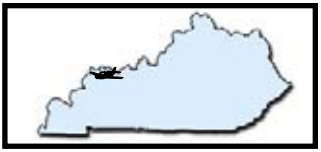

CONTACTS

Airport Phone:	270 316-6221	**After Hours:** 270 826-6000
Airport Manager: Glen Stone	270 316-6221	**Address:**
FBO(s): Don Davis Aviation	270 826-6000	2154 HWY 136 WEST HENDERSON, KY 42420

SERVICES

Aircraft Maintenance: YES	**Airframe:** YES	**Power Plant:** YES
Fuel:	**Jet A:** YES	**100LL:** YES
Hangars:	YES	**Fee:** YES
Tiedowns:	YES	
Landing Fee:	NO	

GROUND TRANSPORTATION

Taxi:	YES	270 827-2707
Rental Car:	YES	270 826-0511
Shuttle:	NO	
Crew Car:	YES	

ACCOMODATIONS

Dining:	Holiday House/4mi	n/a
	Hunan/4mi	270 827-2229
	Los Toribio/4mi	270 831-2367
Lodging:	Best Western/10mi	270 827-5611
	Days Inn/10mi	270 826-6600
	Holiday Inn Express/10mi	270 869-0533
State Parks:	Audubon State Park/8mi	

Local Attractions: Audubon State Park

Comments: Ron Collins Avionics services available.

Latitude	Longitude	Elevation	Pattern Altitude
N37-48.47	W87-41.14	386	1180lgt / 1380hvy

Runway	9-27
Length	5,504
Width	100
Surface	asphalt
Pattern	Left
RWY Lighting	HIRL, REIL
APPR Lighting	
VGSI	PAPI

Frequencies	
CTAF	122.8
UNICOM	122.8
FSS/RCO	122.45
Lights	122.8
WX	128.175 270 826-0511
ATIS	
Approach	126.4
Tower	
Ground	
Clnc Del	

NAVAIDS	
Type	Freq.
PXV VOR	113.3
GVA NDB	224

HOPKINSVILLE
Hopkinsville-Christian County
HVC

CONTACTS

Airport Phone: 270 887-4157

Airport Manager: Chuck Myers

FBO(s): Elite Aviation Services
Hopkinsville Christian Airport 270 887-4157

Address:
300 MEMORIAL FIELD DRIVE
HOPKINSVILLE, KY 42240

SERVICES

Aircraft Maintenance: NO	**Airframe:** NO	**Power Plant:** NO
Fuel:	**Jet A:** YES	**100LL:** YES
Hangars:	YES	**Fee:** YES
Tiedowns:	YES	**Fee:** YES
Landing Fee:	YES	

GROUND TRANSPORTATION

Taxi:	YES	Babbage	270 885-9071
		Blue Line	270 886-3262
Rental Car:	YES	Budget	270 885-4499
		Enterprise	270 885-1200
Shuttle:	NO		
Crew Car:	YES		

ACCOMODATIONS

Dining:	Aplebee's	859 234-3443
	East Meets West	859 234-1123
	El Bracero	
	O'Charley's	
	Ryan's	
	Shoney's	
Lodging:	Best Western/5mi	
	Econo Lodge/6mi	270 886-4413
	Holiday Inn/6mi	
State Parks:	Pennyrile State Park	

Local Attractions: Ft. Campbell, Jeff Davis Monument, Western Hill Golf Course, Lake Barkley

Comments: 24 hour self serve Jet A and 100LL

Latitude	Longitude	Elevation	Pattern Altitude
N36-51.40	W87-27.30	564	1600

Runway	08-26
Length	5,502
Width	100
Surface	asphalt
Pattern	Left
RWY Lighting	MIRL, REILS
APPR Lighting	
VGSI	PAPI

Frequencies	
CTAF	122.8
UNICOM	122.8
FSS/RCO	
Lights	122.8
WX	132.575 270 886-6311
ATIS	
Approach	118.1
Tower	
Ground	
Clnc Del	118.1 270 798-6441

NAVAIDS	
Type	Freq.
CKV	110.6

JACKSON
Julian Carroll
JKL

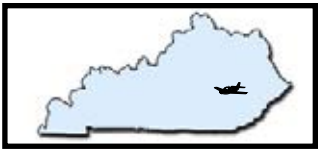

CONTACTS

Airport Phone:	606 666-9907	
Airport Manager: Jeff Ratliff	606 666-9907	**Address:**
FBO(s): Mountain Aviation	606 666-9907	1333 AIRPORT ROAD JACKSON, KY 41339

SERVICES

Aircraft Maintenance: NO	**Airframe:** NO	**Power Plant:** NO
Fuel:	**Jet A:** YES	**100LL:** YES
Hangars:	YES	**Fee:** YES
Tiedowns:	YES	
Landing Fee:	NO	

GROUND TRANSPORTATION

Taxi:	YES	Breathitt Cab Co.	606 693-1040
Rental Car:	YES	Clutts	800 840-1086
Shuttle:	NO		
Crew Car:	NO		

ACCOMODATIONS

Dining:	Family Diner/10mi Pizza Hut/8mi	606 666-9240 606-666-4924
Lodging:	Jackson Inn/7mi Paul's Motel/10mi	606 666-7551 606 666-2471
State Parks:		

Local Attractions: Breathitt County Honey Bee Festival, Pan Bowl Lake

Comments: Deer & elk in vicinity. NOAA National Weather Service (on field), RC models

Latitude	Longitude	Elevation	Pattern Altitude
N37-35.63	W83-19.04	1382	2400

Runway	1-19
Length	4,400
Width	75
Surface	asphalt
Pattern	Left
RWY Lighting	MIRL
APPR Lighting	
VGSI	

Frequencies	
CTAF	122.8
UNICOM	122.8
FSS/RCO	
Lights	122.8
WX	121.125
ATIS	
Approach	126.57
Tower	
Ground	
Clnc Del	

NAVAIDS	
Type	Freq.
AZQ VOR	111.2

JAMESTOWN
Russell County
K24



CONTACTS

Airport Phone:	270 343-6644	
Airport Manager: Denzil McGinnis	270 866-3439	**Address:**
FBO(s): Aero Tech	270 343-6644	628 C. SMITH ROAD JAMESTOWN, KY 42629

SERVICES

Aircraft Maintenance: YES	**Airframe:** YES	**Power Plant:** YES
Fuel:	**Jet A:** YES	**100LL:** YES
Hangars:	YES	**Fee:** YES
Tiedowns:	YES	
Landing Fee:	NO	

GROUND TRANSPORTATION

Taxi:	YES	Laker Cab	270 866-3463
Rental Car:	YES	Enterprise	606 679-5363
Shuttle:	NO		
Crew Car:	YES		

ACCOMODATIONS

Dining:	Arby's	
	Fiesta Mexico/7mi	270 866-3355
	Jamestown Resort and Marina/5mi	270 343-5253
	Linda's Diner/3mi	270 343-5990
Lodging:	Cumberland Lodge/6mi	270 866-4208
	Lily Creek Motel	270 343-3314
	Shiloh/6mi	270 866-5920
State Parks:	Lake Cumberland State Park/15mi	270 343-3111

Local Attractions: Lake Cumberland, National Fish Hatchery, Russell County Fair Grounds, Star Theater

Comments:

Latitude	Longitude	Elevation	Pattern Altitude
N37-00.58	W85-06.16	1011	2000

Runway	*17-35*
Length	5,000
Width	75
Surface	asphalt
Pattern	Left
RWY Lighting	MIRL
APPR Lighting	
VGSI	PAPI

Frequencies	
CTAF	123.0
UNICOM	123.0
FSS/RCO	122.2
Lights	123.0
WX	118.425 270 343-5556
ATIS	
Approach	
Tower	
Ground	
Clnc Del	

NAVAIDS	
Type	Freq.
LVT VOR	108.4

LEITCHFIELD
Leitchfield-Grayson County
M20

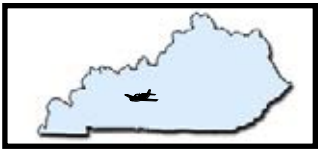

CONTACTS

Airport Phone:	270 242-4288	
Airport Manager: J. Davis	270 259-3081	**Address:**
FBO(s): Leitchfield- Grayson County	270 589-1999	659 AIRPORT ROAD LEITCHFIELD, KY 42754

SERVICES

Aircraft Maintenance: YES	**Airframe:** YES	**Power Plant:** YES
Fuel:	**Jet A:** NO	**100LL:** YES
Hangars:	YES	
Tiedowns:	YES	
Landing Fee:	NO	

GROUND TRANSPORTATION

Taxi:	NO
Rental Car:	NO
Shuttle:	NO
Crew Car:	YES

ACCOMODATIONS

Dining:	Farmer's Feedmill/6mi	270 230-0027
	Golden Corral/5mi	270 259-6041
	McDonald's/5mi	270 259-9298
	Subway/5mi	270 259-4999
Lodging:	Country Hearth	270 259-0464
	Country Side Inn/4.5mi	270 259-4021
	Rough River Lodge	
State Parks:		

Local Attractions: Lakeview Golf Club

Comments: Credit card-Self fuel serve

Latitude	Longitude	Elevation	Pattern Altitude
N37-23.97	W86-15.62	760	1560

Runway	2-20
Length	4,000
Width	60
Surface	asphalt
Pattern	Left
RWY Lighting	REIL
APPR Lighting	
VGSI	VASI

Frequencies	
CTAF	123.0
UNICOM	123.0
FSS/RCO	
Lights	123.0
WX	
ATIS	
Approach	
Tower	
Ground	
Clnc Del	

NAVAIDS	
Type	Freq.
EWO VOR	110.8

LEWISPORT
Hancock County- Ron Lewis Field
KY8

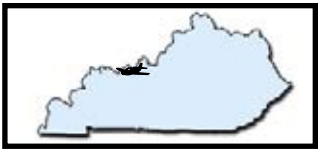

CONTACTS

Airport Phone:	270 929-5633	317 650-5765
Airport Manager: Don Wimmer		**Address:**
FBO(s):		

SERVICES

Aircraft Maintenance: NO	**Airframe:** NO	**Power Plant:** NO
Fuel:	**Jet A:** NO	**100LL:** NO
Hangars:	YES	
Tiedowns:	YES	
Landing Fee:	NO	

GROUND TRANSPORTATION

Taxi:	NO
Rental Car:	NO
Shuttle:	NO
Crew Car:	NO

ACCOMODATIONS

Dining:	Irby's Restaurant	270 927-0506
	Riverview Restaurant	270 927-8417
	Hawesville Cafe	270 927-8500
	Subway	270 295-6777
	Patio Steak house	812 547-4949
	Tim's	
Lodging:	Best Western	270 295 3234
	Days Inn	812 547-3474
	Holiday Inn Express	812 547-0800
	Ramada Limited	812 547-3234
State Parks:		

Local Attractions: Hancock County Museum 270-927-8721, Hancock County Archives 270-927-8095, Pate House, Vastwood Park, Windwar Heights Country Club, Rocky Point Marina (Ohio River)

Comments: Newly constructed asphalt runway; no terminal building or fuel, unattended

Latitude	Longitude	Elevation	Pattern Altitude
N37-57.19	W86-51.43	411	1400'

Runway	5-23
Length	4,000
Width	75
Surface	asphalt
Pattern	Left
RWY Lighting	MIRL
APPR Lighting	REIL
VGSI	VASI

Frequencies	
CTAF	122.9
UNICOM	N/A
FSS/RCO	
Lights	122.9
WX	
ATIS	
Approach	
Tower	
Ground	
Clnc Del	

NAVAIDS	
Type	Freq.
CCT VOR	109.8

LEXINGTON
Blue Grass Airport
LEX

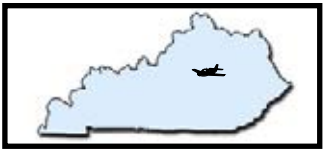

CONTACTS

Airport Phone: 859 425-3100

Airport Manager: Michael Gobb 859 425-3100

FBO(s): TAC AIR 859 255-7724 (122.95)

Address:
4000 TERMINAL DRIVE, SUITE 206
LEXINGTON, KY 40510

SERVICES

Aircraft Maintenance: YES **Airframe:** YES **Power Plant:** YES

Fuel: **Jet A:** YES **100LL:** YES

Hangars: YES **Fee:** YES

Tiedowns: YES

Landing Fee: YES

GROUND TRANSPORTATION

Taxi:	YES	24/.7 Tazi	589-233-2227
		American Taxi	859-381-8294
		Wildcat Taxi	859-225-2227
		Yellow Cab	859-231-8294
		Gold Shield Limousine	859-255-6388
Rental Car:	YES	Avis Car Rental	800-230-4898
		Enterprise Rent-A-Car	800-261-7331
		Hertz Car Rental	800-654-3131
		National Car Rental	800-227-7368
			800-527-0700
BUS SERVICE	YES	Lex Tran	859-253-4636

Dining:	Bourbon Bar Restaurant (on-site)	859-254-7201
	Creative Croissants (on site)	859-254-7201
Lodging:	Crowne Plaza Campbell House	859-255-4281
	Four Points Sheraton	859-259-1311
	Griffin Gate Marriott Resort	859-231-5100
	Hilton Suites at Lexington Green	859-271-4000
	Holiday Inn North	859-233-0512
	Hyatt Regency Lexington	859-253-1234
	Radisson Plaza Lexington	859-231-9000
	Sheraton Suites of Lexington	859-268-0060

Local Attractions:
Aviation Museum of Kentucky on field
Calumet Farm across street
Keeneland Race Track (across street)
Makers Mark Distillery 20 mi.
Shaker Village 18 mi.
Kentucky Horse Park 15 mi.
The Thoroughbred Center 12 mi.
Explorium of Lexington 7 mi.

Comments:
US Customs on field
Airline services
RWY 8/26 Daytome use only



Latitude	Longitude	Elevation	Pattern Altitude
N38-02.19	W84-36.35	979	1780lgt / 2180hvy

Runway	4-22	8-26
Length	7,003	3,500
Width	150	75
Surface	asphalt grooved	asphalt/concrete
Pattern	ATC assigned	ATC assigned
RWY Lighting	HIRL, REIL,TDZ	
APPR Lighting	RWY 4 MALSR	
VGSI	PANI	

Frequencies	
CTAF	
UNICOM	122.95
FSS/RCO	122.1R , 112.6T
Lights	
WX	ASOS 859 281-5700
ATIS	126.3
Approach	120.75 / 120.15
Tower	119.1
Ground	121.9
Clnc Del	132.35

NAVAIDS	
Type	Freq.
HYK VOR	112.6

LONDON
London-Corbin Magee Field
LOZ

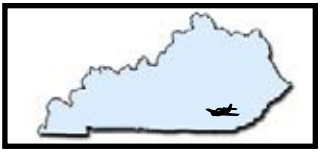

CONTACTS

Airport Phone: 606 878-9100

Airport Manager: Larry Corum

FBO(s):

Address:
566 AIRPORT ROAD
LONDON, KY 40743

SERVICES

Aircraft Maintenance: YES	**Airframe:** YES	**Power Plant:** YES
Fuel:	**Jet A:** YES	**100LL:** YES
Hangars:	YES	**Fee:** YES
Tiedowns:	YES	
Landing Fee:	NO	

GROUND TRANSPORTATION

Taxi:	YES	L&S Taxi	606 843-7025
Rental Car:	YES	Enterprise	606 877-2555
Shuttle:	NO		
Crew Car:	YES		

ACCOMODATIONS

Dining:
The Airport Restaurant — 606-864-0530
Ruby Tuedsay
Golden Corral
Cracker Barrel

Lodging:
Best Western Harvest Inn/5mi
Comfort Inn
Hampton Inn
Ramada Inn/3mi
Holiday Inn Express
Red Roof Inn

State Parks:

Local Attractions:
Levi Jackson State Park
Laurel Lake
Golf courses available

Comments: Restaurant on field.

Latitude	Longitude	Elevation	Pattern Altitude
N37-05.22	W84-04.64	1212	2200

Runway	6-24
Length	5,750
Width	150
Surface	asphalt
Pattern	Left
RWY Lighting	MIRL, REIL
APPR Lighting	
VGSI	VASI, PAPI

Frequencies	
CTAF	123.0
UNICOM	123.0
FSS/RCO	122.65
Lights	123.0
WX	119.075 606 877-1699
ATIS	
Approach	121.325
Tower	
Ground	
Clnc Del	

NAVAIDS	
Type	Freq.
LOZ VOR	116.1
ILS Glideslope	330.8
ILS Localizer	110.9

LOUISVILLE
Bowman Field
LOU

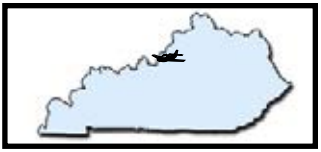

CONTACTS

Airport Phone: 502 368-6524/502 458-1475

Airport Manager: 502 479-3345

FBO(s): Louisville Executive Aviation 502 458-3211 (122.95)
502 292-4800 (129.85)

Address:
2515 TAYLORSVILLE RD.
LOUISVILLE, KY 40205

SERVICES

Aircraft Maintenance: YES **Airframe:** YES **Power Plant:** YES

Fuel: **Jet A:** YES **100LL:** YES

Hangars: YES

Tiedowns: YES

Landing Fee: NO

GROUND TRANSPORTATION

Taxi:	YES	Care-A-Van	502 636-0414
		Community Taxi	502 772-2503
		Ready	502 957-5977
		Yellow Cab	502 636-5511
Rental Car:	YES	Enterprise 2 mi.	502 896-9988
Shuttle:		Transportation provide with prior notice thru FBO's	
Crew Car:	YES		

ACCOMODATIONS

Dining:	Le Relais on field	502 451-9020
	Applebee/2mi	502 459-0784
	Bearno's/.5mi	502 458-8605
	Mazzoni's/.5	502 451-4436
	Rafferty's/1mi	502 897-3900
Lodging:	Breckenridge Inn/3mi	502 456-5050
	Holiday Inn/3mi	502 454-0451
	Holiday Inn/3mi	502 452-6361
State Parks:	Tom Sawyer State Park	

Local Attractions:
Churchill Downs 8 mi.
Hillerich & Bradsby Louisville Slugger Museum 10 mi.
Kentucky Center for Arts 10 mi.
Louisville Science Center 10 mi.
Louisville Zoo 3 mi.
Speed Art Museum 9 mi.
The Muhammad Alli Center/10mi

Comments: US Customs on field



Latitude	Longitude	Elevation	Pattern Altitude
N38-13.68	W85-39.82	546	1546lgt / 2046hvy

Runway	6-24	14-32
Length	4,357	3,579
Width	75	75
Surface	asphalt	asphalt
Pattern	ATC assigned	ATC assigned
RWY Lighting	MIRL	MIRL
APPR Lighting		
VGSI	PAPI	VASI

Frequencies	
CTAF	119.5
UNICOM	122.95
FSS/RCO	122.45
Lights	119.5
WX	ASOS 502 473-1693
ATIS	112.2
Approach	132.075 / 124.5
Tower	119.5 (7am-11pm)
Ground	121.8
Clnc Del	118.9

NAVAIDS	
Type	Freq.
BQM VOR	112.2

LOUISVILLE
Louisville International-Standiford Field
SDF

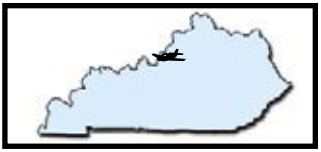

CONTACTS

Airport Phone:	502 368-6524	
Airport Manager: C.T. "Skipper" Miller	502 363-8501	**Address:** 1131 STANIFORD AVENUE LOUISVILLE, KY 40213
FBO(s): FBO AvCenter	502 368-1515 (122.95)	

SERVICES

Aircraft Maintenance: YES	**Airframe:** YES	**Power Plant:** YES
Fuel:	**Jet A:** YES	**100LL:** YES
Hangars:	YES	
Tiedowns:	YES	
Landing Fee:	NO	

GROUND TRANSPORTATION

Taxi:	YES	Ready	502 957-5977
		Star Community	502 772-2503
		Union	502 491-3966
		Yellow	502 636-5511
Rental Car:	YES	Alamo	502 361-8522
		Avis	502 361-5688
		Budget	502 363-4300
		Hertz	502 361-1145
Shuttle:	YES		
Crew Car:	YES		

ACCOMODATIONS

Dining:	Bob Evans/1mi	
	Executive Inn/.3mi	
	Executive West/.3mi	
	Fifth Quarter/1mi	
	Waffle House/1mi	
Lodging:	Comfort Inn/1mi	
	Executive Inn/.3mi	502 367-6161
	Executive West/1mi	800 633-8723(in state) 800 626-2708(outstate)
	Holiday Inn/3mi	502 964-3311
	Red Roof/2mi	502 948-0151
	Signature Inn/3mi	502 968-4100
State Parks:		

Local Attractions:
Churchill Downs 4 mi.
Derby Museum 4 mi.
Harland Sanders Museum 3 mi.
Hillerich & Bradsbury Baseball Museum 5 mi.
J B Speed Art 3 mi.
Kentucky Kingdom 1 mi.

Comments: US Customs on field



Latitude	Longitude	Elevation	Pattern Altitude
N38-10.46	W85-44.16	501	1497lgt / 1997hvy

Runway	17L-35R	17R-35L	11-29
Length	8,579	10,000	7,250
Width	150	150	150
Surface	concrete	concrete	concrete
Pattern	ATC assigned	ATC assigned	ATC assigned
RWY Lighting	HIRL	HIRL	HIRL
APPR Lighting	17L MALSR, 35R ALSF-2	17L MALSR, 35L ALSF-2	29 MALSR
VGSI	PAPI	PAPI	

Frequencies	
CTAF	
UNICOM	122.95
FSS/RCO	122.45
Lights	
WX	ASOS 502 367-1492
ATIS	118.725
Approach	132.075E / 123.675W
Tower	124.2E / 133.2W
Ground	121.7E / 119.825W
Clnc Del	126.1

NAVAIDS	
Type	Freq.
IIU VOR	114.8

MADISONVILLE
Madisonville Municipal
2I0

CONTACTS

Airport Phone:	270 821-3453	
Airport Manager: Ed Goode	270 821-3453	**Address:** 162 AIRPORT ROAD MADISONVILLE, KY 42431
FBO(s): Madisonville Flying Service	270 821-3453	

SERVICES

Aircraft Maintenance: YES	**Airframe:** YES	**Power Plant:** YES
Aircraft Maintenance: YES	**Airframe:** YES	**Power Plant:** YES
Fuel:	**Jet A:** YES	**100LL:** YES
Hangars:	YES	
Tiedowns:	YES	

GROUND TRANSPORTATION

Taxi:	YES	Yellow Cab	270 825-8294
Rental Car:	YES	Enterprise	270 821-0060
		Car Outlet	270 825-4410
Shuttle:	NO		
Crew Car:	YES		

ACCOMODATIONS

Dining:	County Cupboard/6.5mi	270 821-6652
	Cracker Barrel	270 821-5444
	Di Fabio's	270 825-1900
	Bartholomews	270 821-1061
Lodging:	Days Inn/5mi	270 821-8620
	Holiday Inn Express	270 821-2121
State Parks:	Pennyrile Forest State Park	270 797-3421

Local Attractions: Pennyrile Forest State Park

Comments:

Latitude	Longitude	Elevation	Pattern Altitude
N37-21.30	W87-23.98	439	1430

Runway	5-23
Length	6,050
Width	100
Surface	asphalt
Pattern	Left
RWY Lighting	MIRL, REIL
APPR Lighting	
VGSI	VASI

Frequencies	
CTAF	122.7
UNICOM	122.7
FSS/RCO	122.45
Lights	122.7
WX	126.475 270 821-4554
ATIS	
Approach	126.4
Tower	
Ground	
Clnc Del	120.1

NAVAIDS	
Type	Freq.
CCT VOR	109.8

MARION
Marion-Crittenden County
5M9



CONTACTS

Airport Phone: 270 965-4242

Airport Manager: James C. Johnson 270 965-2786

Address: 291 AIRPORT ROAD
MARION, KY 42064

FBO(s):

SERVICES

Aircraft Maintenance: N **Airframe:** NO **Power Plant:** NO

Fuel: **Jet A:** NO **100LL:** YES

Hangars: YES **Fee:** YES

Tiedowns: YES

Landing Fee: NO **Fee:**

GROUND TRANSPORTATION

Taxi: NO

Rental Car: NO

Shuttle: NO

Crew Car: NO

ACCOMODATIONS

Dining: Marion Café/2mi 270 965-2211

Lodging:

State Parks:

Local Attractions: Mineral Museum

Comments:



Latitude	Longitude	Elevation	Pattern Altitude
N37-20.06	W88-06.91	650	1650

Runway	7-25
Length	4,400
Width	75
Surface	asphalt
Pattern	Left
RWY Lighting	YES (2005)
APPR Lighting	
VGSI	YES (2005)

Frequencies	
CTAF	122.9
UNICOM	
FSS/RCO	122.45
Lights	
WX	
ATIS	
Approach	
Tower	
Ground	
Clnc Del	

NAVAIDS	
Type	Freq.
CCT VOR	109.8

MAYFIELD
Mayfield-Graves County
M25

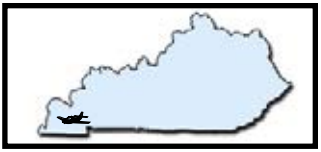

CONTACTS

Airport Phone: 270 247-6878

Airport Manager: Eddie Robertson

Address: 227 AIRPORT ROAD
MAYFIELD, KY 42066

FBO(s):

SERVICES

Aircraft Maintenance: YES	Airframe: YES	Power Plant: YES
Fuel(s):	Jet A: YES	100LL: YES
Hangars:	YES	
Tiedowns:	YES	
Landing Fee:	NO	

GROUND TRANSPORTATION

Taxi:	NO		
Rental Car:	YES	Enterprise	270 247-2479
Shuttle:	NO		
Crew Car:	YES		

ACCOMODATIONS

Dining:	Longhorn & Catfish Corner/1.8mi	
	Dairy Hill	
Lodging:	Budget Inn/3mi	270 247-6179
	Days Inn/5mi	270 247-3700
	Super 8/5mi	270 247-8899
State Parks:		

Local Attractions: Kentucky and Barkley Lakes

Comments:

Latitude	Longitude	Elevation	Pattern Altitude
N36-46.15	W88-35.08	522	1500

Runway	18-36
Length	4,627
Width	100
Surface	asphalt
Pattern	Left
RWY Lighting	MIRL, REIL
APPR Lighting	
VGSI	PAPI

Frequencies	
CTAF	122.8
UNICOM	122.8
FSS/RCO	122.45
Lights	122.8
WX	120.625 270 247-2094
ATIS	
Approach	133.65
Tower	
Ground	
Clnc Del	

NAVAIDS	
Type	Freq.
CNG VOR	113.1

MIDDLESBORO
Middlesboro-Bell County
1A6

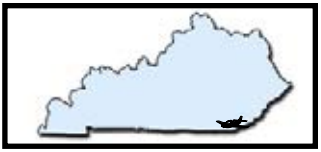

CONTACTS

Airport Phone: 606 242-3134

Airport Manager: Glynna Brown 606 248-3563

Address:
1420 DORCHESTER AVENUE
MIDDLESBORO, KY 40965

FBO(s):

SERVICES

Aircraft Maintenance: YES **Airframe:** YES **Power Plant:** YES

Fuel: **Jet A:** NO **100LL:** YES

Hangars: YES **Fee:** YES

Tiedowns: YES

Landing Fee: NO

GROUND TRANSPORTATION

Taxi: NO

Rental Car: YES

Englands	423 626-9500
Enterprise	606 248-8866
Tristate	423 869-5080

Shuttle: NO

Crew Car: NO

ACCOMODATIONS

Dining:	Chinatown Café/2.5mi	606 248-3656
	La Esperanza/1mi	
	The Avenue Café/1.5mi	
Lodging:	Best Western/1mi	606 248-5630
	Holiday Inn Express	606 248-6860
	Ramada Inn	606 869-3631
State Parks:	Pine Mountain State Resort Park/11mi	606 337-3066
	Cumberland Gap National Historical Park	606 248-2817

Local Attractions: Abraham Lincoln Historical Museum, Cudjo's Cavern, Cumberland Gap National Historical Park, Cumberland Mountain Craft Guild,
Wasioto Winds Championship Golf Course.

Comments: Airport located in mountain valley.

Latitude	Longitude	Elevation	Pattern Altitude
N36-36.64	W83-44.24	1154	2154

Runway	*10-28*
Length	3,630
Width	75
Surface	asphalt
Pattern	Left
RWY Lighting	REIL
APPR Lighting	
VGSI	PAPI

Frequencies	
CTAF	122.8
UNICOM	122.8
FSS/RCO	122.0
Lights	
WX	119.425 606 248-3095
ATIS	
Approach	
Tower	
Ground	
Clnc Del	

NAVAIDS	
Type	Freq.
LOZ VOR	116.1

MONTICELLO
Wayne County
EKQ

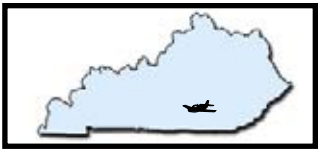

CONTACTS

Airport Phone: 606 348-7700

Airport Manager:

FBO(s):

Address:
AIRPORT ROAD
MONTICELLO, KY 42633

SERVICES

Aircraft Maintenance: YES	**Airframe:** YES	**Power Plant:** YES
Fuel:	**Jet A:** YES	**100LL:** YES
Hangars:	YES	**Fee:** YES
Tiedowns:	YES	
Landing Fee:	NO	

GROUND TRANSPORTATION

Taxi:	YES	Clinton Transport	606 340-9195
		Cumberland	606 348-5799
		Monticello	606 348-5101
		Wayne Co	606 348-3932
Rental Car:	YES	Enterprise	606 679-5363
Shuttle:	NO		
Crew Car:	YES		

ACCOMODATIONS

Dining:	Anchor/2mi	
Lodging:	Anchor Motel/2mi	606 348-8441
	Holiday Inn Express/.5mi	606 340-8687
State Parks:		

Local Attractions: Cumberland Lake

Comments:

Latitude	Longitude	Elevation	Pattern Altitude
N36-51.32	W84-51.37	963	2000

Runway	3-21
Length	4,000
Width	75
Surface	asphalt
Pattern	Left
RWY Lighting	REIL, MIRL
APPR Lighting	
VGSI	VASI

Frequencies	
CTAF	122.8
UNICOM	122.8
FSS/RCO	122.45
Lights	122.8
WX	
ATIS	
Approach	121.325
Tower	
Ground	
Clnc Del	

NAVAIDS	
Type	Freq.
LOZ VOR	116.1

MOREHEAD
Morehead-Rowan County
M97

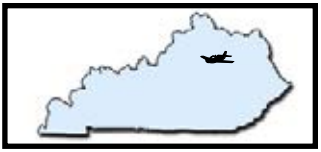

CONTACTS

Airport Phone: 606 356-6444

Airport Manager: Jim Fluty

FBO(s):

Address: 1000 Kissick Rd.
P.O. Box 203
Farmers, KY 40319

SERVICES

Aircraft Maintenance: No	**Airframe:** No	**Power Plant:** No
Fuel:	**Jet A:** No	**100LL:** No
Hangars:	YES	
Tiedowns:	YES	
Landing Fee:	NO	

GROUND TRANSPORTATION

Taxi:	YES	Community	606 783-0803
		Midnight	606 780-0022
Rental Car:	YES	Enterprise	606 784-1288
Shuttle:	NO		
Crew Car:	NO		

ACCOMODATIONS

Dining:	Beachway Diner/1mi	606 783-1700
	Fuzzy Duck Coffee Shop/8mi	606 784-9877
Lodging:	Best Western/8mi	606 784-2220
	Holiday Inn Express/8mi	606 784-5796
	Comfort Inn/2mi	606 780-7378
	Days Inn/8mi	606 783-1484
	Super 8 Motel/8mi	606 784-8882

Local Attractions: Cave Run Lake, Morehead State University, Eagle Trace Golf Course (2 mi)

Comments: Airport recently opened November 2007.

Latitude	Longitude	Elevation	Pattern Altitude
N38-12.90	W83-35.23	1028	2000

Runway	2/20
Length	5,500
Width	100
Surface	asphalt
Pattern	Left
RWY Lighting	MIRL
APPR Lighting	
VGSI	PAPI

Frequencies	
CTAF	122.8
UNICOM	122.8
FSS/RCO	122.45
Lights	122.8
WX	
ATIS	
Approach	
Tower	
Ground	
Clnc Del	

NAVAIDS	
Type	Freq.
ECB VOR	

MOUNT STERLING
Montgomery County
IOB

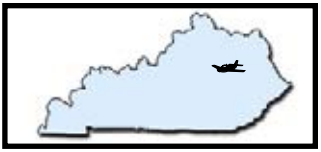

CONTACTS

Airport Phone:	859 498-1000	
Airport Manager: Danny Hill	859 498-1000	**Address:**
FBO(s): Kentucky Airmotive Inc.	859 498-1000	709 AIRPORT MT. STERLING, KY 40353

SERVICES

Aircraft Maintenance: YES	**Airframe:** YES	**Power Plant:** YES
Fuel:	**Jet A:** YES	**100LL:** YES
Hangars:	YES	**Fee:** YES
Tiedowns:	YES	
Landing Fee:	NO	

GROUND TRANSPORTATION

Taxi:	YES		
Rental Car:	YES	Enterprise	859 499-3571
Shuttle:	NO		
Crew Car:	YES		

ACCOMODATIONS

Dining:	Applebee's/2mi	859 499-3367
	Cracker Barrel	859 449-0200
Lodging:	Fairfield Inn	859 498-4050
	Ramada Inn/2mi	859 497-9400
State Parks:	Natural Bridge State Park/20mi	

Local Attractions: Natural Bridge State Park, October Court Days

Comments:
Intensive Flight Training
www.kentuckyairmotive.com
Self serve 100LL
FAA computer testing center

Latitude	Longitude	Elevation	Pattern Altitude
N38-03.49	W83-58.78	1020	2000

Runway	3-21
Length	5,002
Width	75
Surface	asphalt
Pattern	Left
RWY Lighting	MIRL, REIL
APPR Lighting	
VGSI	PAPI

Frequencies	
CTAF	122.8
UNICOM	122.8
FSS/RCO	123.6
Lights	122.8
WX	120.675 859 498-7001
ATIS	
Approach	120.15
Tower	
Ground	
Clnc Del	

NAVAIDS	
Type	Freq.
HYK VOR	112.6

MURRAY
Kyle-Oakley Field
CEY

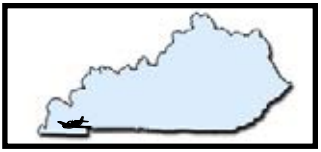

CONTACTS

Airport Phone:	270 489-2414	**After Hours:**	270 489-2414
Airport Manager: Johnny Parker	270 489-2414		
FBO(s): Murray Calloway Co.*	270 489-2414	**Address:**	544 AIRFIELD LANE MURRAY, KY 42071
Cardinal Aviation**	270 489-6104		

SERVICES

Aircraft Maintenance: YES	**Airframe:** YES	**Power Plant:** YES
Fuel:	**Jet A:** YES	**100LL:** YES
Hangars:	YES	**Fee:** YES
Tiedowns:	YES	
Landing Fee:	NO	

GROUND TRANSPORTATION

Taxi:	YES		
Rental Car:	YES	A&A	270 753-4461
		Chrysler	270 753-6448
		Enterprise	270 753-3400
		Ford	270 753-5273
		Ugly Duckling	270 753-6910
Shuttle:	YES		270 759-9725
Crew Car:	YES		

ACCOMODATIONS

Dining:		
Lodging:	Amerihost Inn/3mi	270 759-5910
	Days Inn/6mi	270 753-6706
	Holiday Inn Express	270 759-4449
	Best Western	270 753-5353
State Parks:		

Local Attractions: Kentucky & Barkley Lakes

Comments: Car rental not on field.
*www.murrayairport.com
*Fuel
**Maintenance, Aircraft Rental, Flight Instruction, Mogas Available

Latitude	Longitude	Elevation	Pattern Altitude
N36-39.88	W88-22.37	576	1400lgt / 1970hvy

Runway	5-23
Length	6,200
Width	100
Surface	asphalt
Pattern	Left
RWY Lighting	MIRL, REIL
APPR Lighting	
VGSI	PAPI

Frequencies	
CTAF	122.7
UNICOM	122.7
FSS/RCO	122.5
Lights	122.7
WX	119.975 270 489-2424
ATIS	
Approach	133.65
Tower	
Ground	
Clnc Del	

NAVAIDS	
Type	Freq.
CVK VOR	110.6
CNG VOR	113.6/30

OWENSBORO
Owensboro-Daviess County Regional
OWB

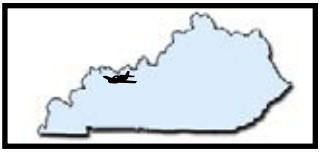

CONTACTS

Airport Phone:	270 685-4179	Open 24/7
Airport Manager: George Smith	270 685-4179	
FBO(s): Mid American Jet	888 737-7741	**Address:**
Modern Jet Center	270 685-1871	2200 AIRPORT ROAD OWENSBORO, KY 42301

SERVICES

Aircraft Maintenance: YES	**Airframe:** YES	**Power Plant:** YES
Fuel:	**Jet A:** YES	**100LL:** YES
Hangars:	YES	**Fee:** YES
Tiedowns:	YES	
Landing Fee:	NO	**Fee:**

GROUND TRANSPORTATION

Taxi:	YES		270 683-6262
Rental Car:	YES	Enterprise	270 685-2220
Shuttle:	NO		
Crew Car:	YES		

ACCOMODATIONS

Dining:	Moonlight Bar-B-Que/2mi	270 684-8143
Lodging:	Best Western/1 mi	270 688-8887
	Holiday Inn/3mi	270 685-3941
State Parks:	Ben Hawes State Park	

Local Attractions: Ben Hawes State Park, International Bar-B-Q Festival, International Bluegrass Music Museum, Moonlight BBQ

Comments: Flight Training

Latitude	Longitude	Elevation	Pattern Altitude
N37-44.41	W87-10.01	406	1407

Runway	5-23	18-36
Length	5,000	8,000
Width	100	150
Surface	concrete	concrete
Pattern	Left	Left
RWY Lighting	MIRL	HIRL,REIL
APPR Lighting		MALSR
VGSI	PAPI	VASI

Frequencies	
CTAF	120.7
UNICOM	122.95
FSS/RCO	122.1
Lights	120.7
WX	
ATIS	
Approach	126.4
Tower	120.7
Ground	121.7
Clnc Del	

NAVAIDS	
Type	Freq.
OWB VOR	108.6

PADUCAH
Barkley Regional
PAH

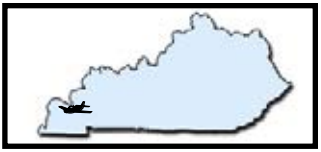

CONTACTS

Airport phone:	270 744-0521	**Airport Emergencey phone:** 270 554-4466
Airport Manager: Richard Roof	270 744-0521	**Address:** 2901 FISHER ROAD WEST PADUCAH, KY 42086
FBO(s): Midwest Aviation	270 744-8686	

SERVICES

Aircraft Maintenance: YES	**Airframe:** YES	**Power Plant:** YES
Fuel(s):	**Jet A:** YES	**100LL:** YES
Hangars:	YES	**Fee:** YES
Tiedowns:	YES	
Landing Fee:	NO	

GROUND TRANSPORTATION

Taxi:	YES		270 443-4442
Rental Car:	YES	Avis	270 744-8411
		Hertz	270 744-6000
Shuttle:	NO		
Crew Car:	NO		

ACCOMODATIONS

Dining:	Many available at mall area/6mi	859 234-3443 859 234-1123
Lodging:	Diplomat Inn/8mi	
	Executive Inn/10mi	502 443-8000
	Holiday Inn/8 mi	502 443-7521
State Parks:		

Local Attractions: Numerous museums, Carson Four Rivers Performing Arts Center

Comments: *Landing fees charges only to scheduled and non-scheduled Part 121 operations.
Control Tower Hours of Operations 06:00-23:00 local daily.
ARFF Index A available between 05:00-23:00 local daily.
No general aviation aircraft parking on air carrier apron due to security restrictions.

Latitude	Longitude	Elevation	Pattern Altitude
N37-03.65	W88-46.42	410	1410

Runway	*04-22*	*14-32*
Length	6,500	5, 500
Width	150	150
Surface	asphalt	asphalt
Pattern	Left	Left
RWY Lighting	HIRL, REIL	MIRL, REIL
APPR Lighting	MALSR	
VGSI	VASI	PAPI

Frequencies	
CTAF	119.6
UNICOM	123.0
FSS/RCO	122.5
Lights	119.6
WX	118.375 270-744-6719
ATIS	118.35
Approach	133.65
Tower	119.6
Ground	121.7
Clnc Del	

NAVAIDS	
Type	Freq.
CNG VOR	113.1

PIKEVILLE
Pike County Airport/ Hatcher Field
PBX

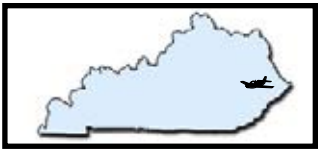

CONTACTS

Airport Phone:	606 437-9548	
Airport Manager: Matt Ray	606 437-9548	**Address:**
FBO(s): Pike County Airport	606 437-9548	330 AIRPORT DRIVE PIKEVILLE, KY 41501

SERVICES

Aircraft Maintenance: YES	**Airframe:** YES	**Power Plant:** YES
Fuel:	**Jet A:** YES	**100LL:** YES
Hangars:	YES	
Tiedowns:	NO	
Landing Fee:	NO	

GROUND TRANSPORTATION

Taxi:	YES	City Cab	606 437-7986
		Enterprise	606 437-0081
Rental Car:	YES		
Shuttle:	NO		
Crew Car:	YES		

ACCOMODATIONS

Dining:	Applebee's/5mi Arby's/3mi Bob Evans/3mi El Azul/7mi El Poncho/7mi	859 234-3443 859 234-1123
Lodging:	Best Western/10mi Daniel Boone Motel/3mi Days Inn/10mi	606 432-0314 606 432-0365 606 432-0314
State Parks:	Jenny Wiley State Park/20mi	

Local Attractions: Hatfield and McCoy Cemetery, Breaks Interstate Park "The Grand Canyon of the South"
Hillbilly Days Festival

Comments: Mountain top airport. Dear and elk in vicinity.

Latitude	Longitude	Elevation	Pattern Altitude
N37-33.71	W82-33.98	1473	2300

Runway	9-27
Length	5,350
Width	100
Surface	asphalt
Pattern	Left
RWY Lighting	REIL, MIRL
APPR Lighting	
VGSI	PAPI

Frequencies	
CTAF	122.8
UNICOM	122.8
FSS/RCO	122.6
Lights	122.8
WX	121.225 606-437-6701
ATIS	
Approach	126.575
Tower	
Ground	
Clnc Del	

NAVAIDS	
Type	Freq.
ECB VOR	110.4

PINE KNOT
McCreary County
18I

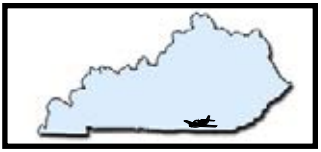

CONTACTS

Airport Phone: 606 354-9192

Airport Manager:

Address:
1810 AIRPORT ROAD
PINE KNOTT, KY 42633

FBO(s): McCreary Co. Airport

SERVICES

Aircraft Maintenance: NO **Airframe:** NO **Power Plant:** NO

Fuel(s): **Jet A:** NO **100LL:** YES

Hangars: YES

Tiedowns: NO

Landing Fee: NO

GROUND TRANSPORTATION

Taxi: YES Cumberland Cab Co 606 376-3903

Rental Car:

Shuttle:

Crew Car:

ACCOMODATIONS

Dining:

Lodging: Comfort Inn
Holiday Inn
Ramada Inn
606 789-4242

State Parks: Big South Fork National River

Local Attractions: Jenny Wiley Lodge and State Park, Mountain Arts Center, Stonecrest Golf Course

Comments: Deer and Birds, Unattended

Latitude	Longitude	Elevation	Pattern Altitude
N36-41.75	W84-23.50	1370	2400

Runway	*4-22*
Length	3,000
Width	75
Surface	asphalt
Pattern	Left
RWY Lighting	LIRL
APPR Lighting	
VGSI	

Frequencies	
CTAF	123.05
UNICOM	123.05
FSS/RCO	122.45
Lights	122.7
WX	120.175
ATIS	
Approach	119.75
Tower	
Ground	
Clnc Del	

NAVAIDS	
Type	Freq.
LOZ VOR	116.1

PRESTONSBURG
Big Sandy Regional
K22

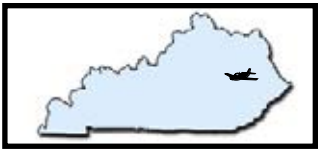

CONTACTS

Airport Phone:	(606) 298-5930	Affter Hours:	606 395-5061
Airport Manager: Gary W. Cox	606 298-5930	**Address:**	
FBO(s): Cox Aviation, LLC	606 298-5930		AIRPORT ROAD DEBORD, KY 41214

SERVICES

Aircraft Maintenance: NO	**Airframe:** NO	**Power Plant:** NO
Fuel:	**Jet A:** YES	**100LL:** YES
Hangars:	YES	**Fee:** YES
Tiedowns:	NO	
Landing Fee:	NO	

GROUND TRANSPORTATION

Taxi:	NO		
Rental Car:	YES	Big Sandy	606 298-5930
Shuttle:			
Crew Car:	YES		

ACCOMODATIONS

Dining:	Cloud 9 Café /On Field	606 298-2799
Lodging:	Comfort Inn Holiday Inn Ramada Inn Super 8	606 886-2555 606 886-0001 606 789-4242 606 298-7800
State Parks:	Jenny Wiley State Park Paintsville Lake State Park	

Local Attractions: Jenny Wiley Lodge and State Park, Mountain Arts Center, Stonecrest Golf Course, Paintsville Country Club, Elk viewing.

Comments: Deer, elk and birds.

Latitude	Longitude	Elevation	Pattern Altitude
N37-45.07	W82-38.21	1221	2200

Runway	*3-21*
Length	5,000
Width	100
Surface	asphalt
Pattern	Left
RWY Lighting	MIRL
APPR Lighting	
VGSI	PAPI

Frequencies	
CTAF	123.05
UNICOM	123.05
FSS/RCO	
Lights	123.05
WX	120.175 606-298-4143
ATIS	
Approach	119.75
Tower	
Ground	
Clnc Del	

NAVAIDS	
Type	Freq.
ECB VOR	110.4

PRINCETON
Princeton-Caldwell County
2M0



CONTACTS

Airport Phone:	270 365-3523	
Airport Manager: Kerry Creasy	270 365-3523	**Address:** 210 AIRPORT ROAD PRINCETON, KY 42445
FBO(s):		

SERVICES

Aircraft Maintenance: YES*	**Airframe:** YES	**Power Plant:** YES
Fuel:	**Jet A:** NO	**100LL:** NO
Hangars:	YES	**Fee:** YES
Tiedowns:	YES	
Landing Fee:	NO	

GROUND TRANSPORTATION

Taxi:	YES	Caldwell County EMS	270 365-3787
Rental Car:	YES	Quality Ford and Mercury	270 365-3673
Shuttle:	NO		
Crew Car:	NO		

ACCOMODATIONS

Dining:	Pagliai's Pizza/4mi	270 365-2323
Lodging:	Stratton Inn/3mi	270 365-2828
State Parks:	Lake Barkley State Park Pennyrile State Park	

Local Attractions: Adsmore Museum, Lake Barkley State Park, Pennyrile State Park

Comments: Agricultural operations, RC models. Unattended.
*Call ACFT Restoration 270 365-1010 for maintenance services

Latitude	Longitude	Elevation	Pattern Altitude
N37-06.94	W87-51.33	582	1400

Runway	5-23
Length	4,100
Width	75
Surface	asphalt
Pattern	Left
RWY Lighting	MIRL
APPR Lighting	
VGSI	PAPI

Frequencies	
CTAF	122.8
UNICOM	122.8
FSS/RCO	122.45
Lights	122.8
WX	
ATIS	
Approach	
Tower	
Ground	
Clnc Del	

NAVAIDS	
Type	Freq.
CCT VOR	109.8

PROVIDENCE
Providence-Webster County
8M9

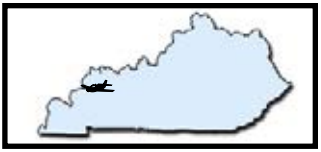

CONTACTS

Airport Phone: 270 667-7445

Airport Manager:

FBO(s):

Address:
611 AIRPORT ROAD
PROVIDENCE, KY 42450

SERVICES

Aircraft Maintenance: NO

Airframe: NO

Power Plant: NO

Fuel:

Jet A: NO

100LL: NO

Hangars: YES

Fee: YES

Tiedowns: YES

Landing Fee: NO

GROUND TRANSPORTATION

Taxi: NO

Rental Car: YES

Budget	270 825-1600
Enterprise	270 821-0060

Shuttle: NO

Crew Car: NO

ACCOMODATIONS

Dining:

Dairy Queen/1mi	270 667-5010
McDonald's/1mi	270 667-9996
Pizza Hut/1mi	270 667-2015

Lodging:

Days Inn	270 821-8620
Downtowner Motel/17mi	270 821-2010
Redwood Motel/5mi	270 667-5082

State Parks:

Local Attractions:

Comments: Ultralights, Unattended.

Latitude	Longitude	Elevation	Pattern Altitude
N37-25.49	W87-44.17	393	1400

Runway	*16-34*
Length	3,800
Width	75
Surface	asphalt
Pattern	Left
RWY Lighting	MIRL
APPR Lighting	PAPI
VGSI	

Frequencies	
CTAF	122.8
UNICOM	122.8
FSS/RCO	122.45
Lights	122.8
WX	
ATIS	
Approach	120.1 EVV
Tower	
Ground	
Clnc Del	

NAVAIDS	
Type	Freq.
PXV VOR	113.3

RICHMOND
Richmond-Madison County
I39

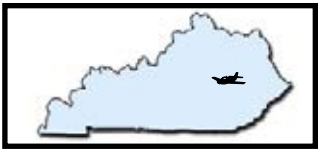

CONTACTS

Airport Phone:	859 986-3913	
Airport Manager: Nathan Hoskins	859 986-4592	**Address:** 124 MADISON AIRPORT ROAD RICHMOND, KY 40475
FBO(s): Spectrum Aviation	859 986-3913	

SERVICES

Aircraft Maintenance: YES	**Airframe:** YES	**Power Plant:** YES
Fuel:	**Jet A:** YES	**100LL:** YES
Hangars:	YES	
Tiedowns:	YES	
Landing Fee:	NO	

GROUND TRANSPORTATION

Taxi:	YES	P Cab	859 986-1111
Rental Car:	YES	Little	859 986-8888 1-800-735-1028
Shuttle:	NO		
Crew Car:	NO		

ACCOMODATIONS

Dining:	Boone Tavern/5mi	859 986-9358
	KY Artisone Café	
	Papaleno's/4mi	859 986-4497
	Subway/2mi	859 985-7371
Lodging:	Best Western/12mi	859 623-9121
	Boone Tavern /4mi	859 986-9358
	Days Inn/2mi	859 986-7373
State Parks:	Fort Boonesboro State Park/20mi	

Local Attractions: Berea College of Arts, Eastern Kentucky University, White Hall State Historic House

Comments:

Latitude	Longitude	Elevation	Pattern Altitude
N37-37.89	W84-19.95	1000	2000

Runway	*18-36*
Length	4,500
Width	100
Surface	asphalt
Pattern	Left
RWY Lighting	MIRL, REIL
APPR Lighting	
VGSI	PAPI

Frequencies	
CTAF	122.8
UNICOM	122.8
FSS/RCO	122.3
Lights	122.8
WX	
ATIS	
Approach	
Tower	
Ground	
Clnc Del	

NAVAIDS	
Type	Freq.
HYK VOR	112.6

RUSSELLVILLE
Russellville-Logan County
4M7

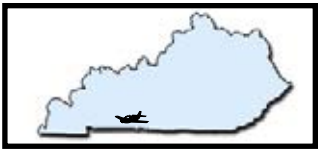

CONTACTS

Airport Phone: 270 726-3214

Airport Manager:

FBO(s): Sunshine Aviation 270 726-8443
Wilson Flying Service 270 726-3214

Address:
385 AIRPORT ROAD
RUSSELLVILLE, KY 42275

SERVICES

Aircraft Maintenance: YES **Airframe:** YES **Power Plant:** YES

Fuel: **Jet A:** NO **100LL:** YES

Hangars: YES

Tiedowns: YES

Landing Fee: NO

GROUND TRANSPORTATION

Taxi:	YES	Yellow Cab	270 726-6511
		Country Boy Taxi	270 726-2111
Rental Car:	YES	Enterprise	270 726-1020
Shuttle:	NO		
Crew Car:	NO		

ACCOMODATIONS

Dining:	Colonial Inn/5mi	270 726-4989
	Pizza Hut/6mi	270 726-9526
	Ponderosa/6mi	270 726-4177
	Roy's Barbecue	270 726-8057
	Los Aztecas/7mi	270 726-1281
Lodging:	Best Western Briarwood Inn/5mi	270 726-2488
	Comfort Inn/5mi	270 725-9771
	Town Motel/5mi	270 726-7665
State Parks:	Lake Malone State Park	

Local Attractions:

Comments: Parachuting, Aircraft painting at Sunshine Aviation

Latitude	Longitude	Elevation	Pattern Altitude
N36-47.99	W86-48.61	689	1500

Runway	6-24
Length	4,000
Width	75
Surface	asphalt
Pattern	Left
RWY Lighting	MIRL
APPR Lighting	
VGSI	VASI

Frequencies	
CTAF	122.7
UNICOM	122.7
FSS/RCO	122.4
Lights	122.7
WX	
ATIS	
Approach	133.85
Tower	
Ground	
Clnc Del	

NAVAIDS	
Type	Freq.
BWG VOR	117.9

SOMERSET
Lake Cumberland Regional Airport
SME

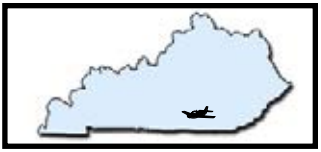

CONTACTS

Airport Phone:	606 679-7908	
Airport Manager: Ron Swartz	606 678-4554	
FBO(s): Somerset-Pulaski County	606 679-7908	**Address:**
Airport Board	606 679-6705	214 AIRPORT ROAD SOMERSET, KY 42501

SERVICES

Aircraft Maintenance: YES	**Airframe:** YES	**Power Plant:** YES
Fuel:	**Jet A:** YES	**100LL:** YES
Hangars:	YES	
Tiedowns:	YES	
Landing Fee:	NO	

GROUND TRANSPORTATION

Taxi:	YES	Express Taxi	606 679-9944
Rental Car:	YES	Enterprise	606 679-5363
		Hertz	606 678-5566
Shuttle:	NO		
Crew Car:	YES		

ACCOMODATIONS

Dining:	Bob Evans/.5 mi	606 677-0911
	Fazoli's/1mi	606 679-3488
	Sonny's Real Barbecue/2mi	606 678-0198
Lodging:	Holiday Inn Express/3mi	606 678-8115
	Hampton Inn	606 676-8855
	Best Western	606 677-9000
State Parks:	Cumberland Falls State Park	

Local Attractions: Lake Cumberland, Mill Springs Park & Battlefield, Somerset Community College A&P School (on field)

Comments:

NOT FOR NAVIGATION

Latitude	Longitude	Elevation	Pattern Altitude
N37-03.20	W84-36.95	927	1800 Lgt/ 2000 Hvy

Runway	5-23
Length	5,800
Width	100
Surface	asphalt
Pattern	Left
RWY Lighting	MIRL
APPR Lighting	
VGSI	PAPI

Frequencies	
CTAF	122.8
UNICOM	122.8
FSS/RCO	122.55
Lights	122.8
WX	120.050 606-679-5710
ATIS	
Approach	121.325
Tower	
Ground	
Clnc Del	

NAVAIDS	
Type	Freq.
LOZ VOR	116.1

SPRINGFIELD
Lebanon-Springfield
6I2

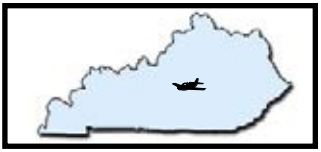

CONTACTS

Airport Phone: 859 336-3818 **After Hours:** 859 583-9363

Airport Manager: Jessica Bailey

FBO(s): Pro Air 859 336-3600 **Fax:** 859 336-9934

SERVICES

Aircraft Maintenance: YES (By appt.) **Airframe:** YES **Power Plant:** YES

Fuel: **Jet A:** YES **100LL:** YES

Hangars: YES **Fee:** YES

Tiedowns: NO **Fee:** NO

Landing Fee: NO

GROUND TRANSPORTATION

Taxi:	YES	Napier's	859 692-2465
Rental Car:	YES	Pickerhill Motor Co.	270 692-2126
		Enterprise	270 465-0475
Shuttle:	NO		
Crew Car:	YES		

ACCOMODATIONS

Dining:
Hardee's/4mi
Henning's/5.5mi
Mortichi's
McDonald's/4.5mi

Lodging:

Days Inn Springfield/6mi	859 336-7550
Golden Horse Shoe Motel/6mi	859 692-2183
Hatfield Inn/6mi	859 692-2881
Hollyhill Motel/6mi	859 692-2175

State Parks: Lincoln Homestead State Park

Local Attractions: Washington County Sorghum Festival (Springfield), Ham days, Maker's Mark Distillery

Comments: Catering, transportation, & accomodation by arrangement
24 pilot lounge, conference room

Latitude	Longitude	Elevation	Pattern Altitude
N37-38.01	W85-14.51	866	1850

Runway	*11-29*
Length	5,000
Width	75
Surface	asphalt
Pattern	Left
RWY Lighting	MIRL
APPR Lighting	
VGSI	PAPI

Frequencies	
CTAF	122.80
UNICOM	122.80
FSS/RCO	122.1R, 110.8T
Lights	122.8
WX	
ATIS	
Approach	
Tower	
Ground	
Clnc Del	

NAVAIDS	
Type	Freq.
EWO VOR	110.8

STANTON
Stanton-Powell County
I50



CONTACTS

Airport Phone: 606 663-2541

Airport Manager:

FBO(s):

Address:
310 AIRPORT ROAD
STANTON, KY 40380

SERVICES

Aircraft Maintenance: NO **Airframe:** NO **Power Plant:** NO

Fuel: **Jet A:** NO **100LL:** YES

Hangars: NO

Tiedowns: YES

Landing Fee: NO

GROUND TRANSPORTATION

Taxi: NO

Rental Car: NO

Shuttle: NO

Crew Car: NO

ACCOMODATIONS

Dining:	Dairy Queen/1mi	606 663-5367
	Food Court/1mi	606 663-6984
	Hardee's/1mi	606 663-2858
	McDonald's/1mi	606 663-0501
Lodging:	Abner's Motel/1mi	606 663-4379
State Parks:	Natural Bridge State Park	

Local Attractions: Natural Bridge State Park 10 mi.

Comments: Unattended.



Latitude	Longitude	Elevation	Pattern Altitude
N37-51.00	W83-50.75	651	1651

Runway	6-24
Length	3,000
Width	70
Surface	asphalt
Pattern	Left
RWY Lighting	Unlighted
APPR Lighting	
VGSI	

Frequencies	
CTAF	122.80
UNICOM	122.80
FSS/RCO	
Lights	
WX	
ATIS	
Approach	
Tower	
Ground	
Clnc Del	

NAVAIDS	
Type	Freq.
HYK VOR	112.6

STURGIS
Sturgis Municipal
TWT

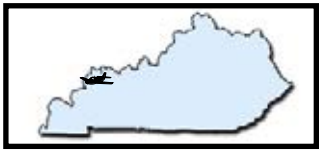

CONTACTS

Airport Phone:	270 333-4487	**After Hours:**	270 836-6036
Airport Manager: Ronnie Hollis	270 333-4487	**Address:**	11675 US HWY 60 WEST STURGIS, KY 42459
FBO(s):			

SERVICES

Aircraft Maintenance: NO	**Airframe:** NO	**Power Plant:** NO
Fuel:	**Jet A:** YES	**100LL:** YES
Hangars:	YES	**Fee:** YES
Tiedowns:	YES	
Landing Fee:	NO	

GROUND TRANSPORTATION

Taxi:	NO
Rental Car:	NO
Shuttle:	NO
Crew Car:	YES

ACCOMODATIONS

Dining:	Hitching Post/1.5mi	
	Kozy Kitchen/1.5mi	270 333-4978
	Pizza Hut/1.5mi	270 333-6000
	Track Side/5mi	270 333-2037
Lodging:	Hometown/13mi	270 389-9848
	Hudson Motel/5mi	270 333-4224
State Parks:		

Local Attractions: Elkwood Golf Course / 1/4 mi.

Comments:

Latitude	Longitude	Elevation	Pattern Altitude
N37-32.45	W87-57.11	372	1175

Runway	*18-36*
Length	5,000
Width	150
Surface	concrete
Pattern	Left
RWY Lighting	MIRL
APPR Lighting	
VGSI	PAPI

Frequencies	
CTAF	122.80
UNICOM	122.80
FSS/RCO	122.45
Lights	122.8
WX	118.775 270-333-2967
ATIS	
Approach	
Tower	
Ground	
Clnc Del	

NAVAIDS	
Type	Freq.
CCT VOR	109.8

TOMPKINSVILLE
Tompkinsville-Monroe County
TZV

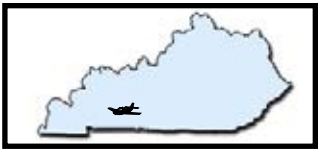

CONTACTS

Airport Phone: 270 487-0678

Airport Manager: Marshall Hodges

FBO(s): Tompkinsville Aviation 270-407-9815

Address:
82 LYONS CHAPPEL ROAD
TOMPKINSVILLE, KY 42167

SERVICES

Aircraft Maintenance: NO **Airframe:** YES **Power Plant:** YES

Fuel: **Jet A:** NO **100LL:** YES

Hangars: YES

Tiedowns: YES

Landing Fee: NO

GROUND TRANSPORTATION

Taxi: NO

Rental Car: NO

Shuttle: NO

Crew Car: YES

ACCOMODATIONS

Dining:	Bar-B-Que/2mi	859 234-3443 859 234-1123
Lodging:	Jones Motel/3mi Pick's Motel/3mi Tompkinsville Inn/3mi	270 487-6619 270 487-6149 270 487-9228
State Parks:		

Local Attractions:

Comments: Camping on airport. Mission Aire International on field.

Latitude	Longitude	Elevation	Pattern Altitude
N36-43.74	W85-39.14	1036	2036

Runway	4-22
Length	4,000
Width	75
Surface	asphalt
Pattern	Left
RWY Lighting	MIRL, REIL
APPR Lighting	
VGSI	VASI

Frequencies	
CTAF	122.8
UNICOM	122.8
FSS/RCO	122.45
Lights	122.8
WX	
ATIS	
Approach	
Tower	
Ground	
Clnc Del	

NAVAIDS	
Type	Freq.
LVT VOR	108.4

WEST LIBERTY
West Liberty
913

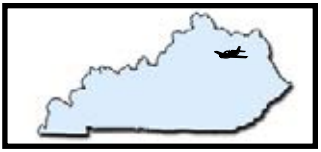

CONTACTS

Airport Phone: 606 743-4703

Airport Manager:

FBO(s):

Address:
50 AIRPORT WAY
WEST LIBERTY, KY 41472

SERVICES

Aircraft Maintenance: YES*

Airframe: YES

Power Plant: YES

Fuel:

Jet A: NO

100LL: NO

Hangars: NO

Tiedowns: NO

Landing Fee: NO

GROUND TRANSPORTATION

Taxi: NO

Rental Car: YES U-Save 3 mi. 606 743-7394

Shuttle: NO

Crew Car: NO

ACCOMODATIONS

Dining:

Lodging:

State Parks:

Local Attractions:

Comments: *Contact Aviation Maintenance Inc. at 606 776-3654.
Caution: turbulence on takeoff and landing due to surrounding hills.
Runway 25 is Down Hill 1.5% grade

Latitude	Longitude	Elevation	Pattern Altitude
N37-54.87	W83-15.13	934	1950

Runway	7-25
Length	2,400
Width	60
Surface	asphalt
Pattern	Left
RWY Lighting	Unlighted
APPR Lighting	
VGSI	

Frequencies	
CTAF	122.9
UNICOM	
FSS/RCO	
Lights	
WX	
ATIS	
Approach	
Tower	
Ground	
Clnc Del	

NAVAIDS	
Type	Freq.
ECB VOR	110.4

WILLIAMSBURG
Williamsburg-Whitley County
W38

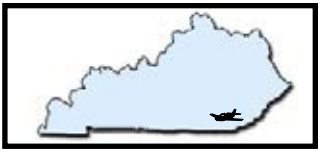

CONTACTS

Airport Phone: 606 549-2688	606 549-2688	**After Hours:**	606 549-2688
Airport Manager: Jessica Roberts	606 549-2688	**Address:**	1000 AVIATION BOULEVARD WILLIAMSBURG, KY 40769
FBO(s):	606 549-2688		

SERVICES

Aircraft Maintenance: YES	**Airframe:** YES	**Power Plant:** YES
Fuel:	**Jet A:** YES	**100LL:** YES
Hangars:	YES	**Fee:** YES
Tiedowns:	YES	
Landing Fee:	NO	

GROUND TRANSPORTATION

Taxi:	YES		606 549-1977
Rental Car:	YES	Enterprise	606 528-8399
Shuttle:			
Crew Car:	YES		

ACCOMODATIONS

Dining:	Multiple Fast Foods Cumberland Inn/5mi	606 539-4100
Lodging:	Cumberland Inn/5mi	606 539-4100
State Parks:	Cumberland Falls/12mi	606 528-4121

Local Attractions:

Comments:

Latitude	Longitude	Elevation	Pattern Altitude
N36-47.70	W84-11.97	1178	2200

Runway	*2-20*
Length	5,500
Width	100
Surface	asphalt
Pattern	Left
RWY Lighting	MIRL
APPR Lighting	
VGSI	PAPI

Frequencies	
CTAF	122.70
UNICOM	122.70
FSS/RCO	
Lights	122.70
WX	119.575 (606) 549-2785
ATIS	
Approach	
Tower	
Ground	
Clnc Del	

NAVAIDS	
Type	Freq.

Appendix A

Kentucky Airports

By Cities		By Idenifier	
City	Identifier	Identifier	City
ASHLAND	DWU	0I8	CYNTHIANA
BARDSTOWN	BRY	18I	PINE KNOT
BOWLING GREEN	BWG	1A6	MIDDLESBORO
CADIZ	1M9	1M7	FULTON
CAMPBELLSVILLE	AAS	1M9	CADIZ
COLUMBIA	I96	27K	GEORGETOWN
COVINGTON	CVG	2I0	MADISONVILLE
CYNTHIANA	0I8	2I3	FALLS-OF-ROUGH
DANVILLE	DVK	2M0	PRINCETON
DAWSON SPRINGS	8M7	4M7	RUSSELLVILLE
ELIZABETHTOWN	EKX	5M9	MARION
FALLS-OF-ROUGH	2I3	6I2	SPRINGFIELD
FALMOUTH	K62	7K4	HARTFORD
FLEMINGSBURG	FGX	8M7	DAWSON SPRINGS
FRANKFORT	FFT	8M9	PROVIDENCE
FULTON	1M7	9I3	WEST LIBERTY
GEORGETOWN	27K	AAS	CAMPBELLSVILLE
GILBERTSVILLE	M34	BRY	BARDSTOWN
GLASGOW	GLW	BWG	BOWLING GREEN
GREENVILLE	M21	CEY	MURRAY
HARDINSBURG	I93	CVG	COVINGTON
HARLAN	I35	DVK	DANVILLE
HARTFORD	7K4	DWU	ASHLAND
HAZARD	K20	EHR	HENDERSON
HENDERSON	EHR	EKQ	MONTICELLO
HOPKINSVILLE	HVC	EKX	ELIZABETHTOWN
JACKSON	JKL	FFT	FRANKFORT
JAMESTOWN	K24	FGX	FLEMINGSBURG
LEITCHFIELD	M20	GLW	GLASGOW
LEWISPORT	KY8	HVC	HOPKINSVILLE
LEXINGTON	LEX	I35	HARLAN
LONDON	LOZ	I39	RICHMOND
LOUISVILLE	LOU	I50	STANTON
LOUISVILLE	SDF	I93	HARDINSBURG
MADISONVILLE	2I0	I96	COLUMBIA
MARION	5M9	IOB	MOUNT STERLING
MAYFIELD	M25	JKL	JACKSON
MIDDLESBORO	1A6	K20	HAZARD
MONTICELLO	EKQ	K22	PRESTONSBURG
MOREHEAD	M97	K24	JAMESTOWN
MOUNT STERLING	IOB	K62	FALMOUTH
MURRAY	CEY	KY8	LEWISPORT
OWENSBORO	OWB	LEX	LEXINGTON
PADUCAH	PAH	LOU	LOUISVILLE
PIKEVILLE	PBX	LOZ	LONDON
PINE KNOT	18I	M20	LEITCHFIELD
PRESTONSBURG	K22	M21	GREENVILLE
PRINCETON	2M0	M25	MAYFIELD
PROVIDENCE	8M9	M34	GILBERTSVILLE
RICHMOND	I39	M97	MOREHEAD
RUSSELLVILLE	4M7	OWB	OWENSBORO
SOMERSET	SME	PAH	PADUCAH
SPRINGFIELD	6I2	PBX	PIKEVILLE
STANTON	I50	SDF	LOUISVILLE
STURGIS	TWT	SME	SOMERSET
TOMPKINSVILLE	TZV	TWT	STURGIS
WEST LIBERTY	9I3	TZV	TOMPKINSVILLE
WILLIAMSBURG	W38	W38	WILLIAMSBURG

Appendix B

Freq	City	Kilowatt	Freq	City	Kilowatt
560	MIDDLESBORO	2.5	1270	COLUMBIA	1
570	PADUCAH	1	1270	FULTON	1
570	RUSSELL SPRINGS	0.5	1280	CUMBERLAND	1
590	LEXINGTON	5	1280	LANCASTER	1
600	PAINTSVILLE	5	1290	BENTON	5
610	RUSSELLVILLE	1.8	1290	MANCHESTER	5
620	LOUISVILLE	0.5	1300	LEXINGTON	2.5
630	LEXINGTON	5	1310	MADISONVILLE	1.5
680	CORBIN	0.77	1310	PRESTONSBURG	5
680	NEWBURG	1	1320	BARDSTOWN	1
710	WILLIAMSBURG	4.2	1320	COVINGTON	0.5
730	MADISONVILLE	0.5	1320	MAYFIELD	1
730	VANCLEVE	5	1330	CORBIN	5
740	NEWPORT	2.5	1330	MOREHEAD	0.57
770	NICHOLASVILLE	1	1340	ASHLAND	1
790	LOUISVILLE	5	1350	LOUISVILLE	2.2
810	JACKSON	5	1360	MONTICELLO	1
840	LOUISVILLE	50	1370	FORT CAMPBELL	1
860	HENDERSON	0.5	1370	GRAYSON	5
870	LEITCHFIELD	0.5	1370	TOMPKINSVILLE	2.1
900	EDDYVILLE	1	1380	CENTRAL CITY	0.5
900	LOUISVILLE	1	1380	NICHOLASVILLE	5
900	PIKEVILLE	3.5	1390	ALBANY	1
910	BURNSIDE	0.43	1390	HAZARD	5
920	WHITESBURG	4.2	1400	CYNTHIANA	0.5
930	BOWLING GREEN	5	1400	LONDON	0.69
940	SHELBYVILLE	0.25	1410	HARLAN	5
950	BARBOURVILLE	1	1420	HARRODSBURG	1
960	PRESTONSBURG	3.8	1420	OWENSBORO	5
970	HARLAN	5	1430	BUFFALO	1
970	LOUISVILLE	5	1430	MAYFIELD	1
980	LONDON	0.85	1440	PARIS	1
1000	JENKINS	1	1440	WILLIAMSBURG	2.4
1040	MT WASHINGTON	1.5	1460	ELKHORN CITY	5
1050	CENTRAL CITY	1	1460	MOUNT VERNON	1.2
1060	FLEMINGSBURG	0.5	1470	STANTON	2.5
1060	JAMESTOWN	1	1480	HOPKINSVILLE	1
1070	ELKTON	0.5	1480	SOMERSET	1
1080	CANNONSBURG	1	1490	FRANKFORT	1
1080	CANNONSBURG	1.8	1490	GLASGOW	1
1080	LOUISVILLE	10	1500	BEREA	0.25
1110	CADIZ	0.79	1500	MARION	0.175
1110	RICHMOND	0.25	1520	GREENUP	5
1130	MURRAY	1.5	1540	GREENSBURG	1
1140	BRANDENBURG	0.25	1550	IRVINE	1
1140	SALYERSVILLE	1	1550	MORGANFIELD	0.145
1150	MT. STERLING	2.5	1560	HAZARD	1
1150	MUNFORDVILLE	1	1560	LIBERTY	1
1160	FLORENCE	5	1560	PADUCAH	10
1160	HAWESVILLE	2.5	1570	MORGANTOWN	1
1170	JUNCTION CITY	1	1570	VANCEBURG	1
1200	WICKLIFFE	1	1580	GEORGETOWN	10
1220	FRANKLIN	0.25	1580	PRINCETON	0.25
1240	PIKEVILLE	1	1590	LEBANON	1
1250	NICHOLASVILLE	0.5	1600	BEAVER DAM	1
1250	SCOTTSVILLE	0.86	1600	EMINENCE	0.32