

Kentucky Active Freight Rail Lines

Class I Railroads

- CSX Transportation (CSXT)
- Canadian National (CN)
- Norfolk Southern (NS)

Class II Railroads

- Paducah and Louisville (PAL)

Class III Railroads

- Fredonia Valley (FVRR)
- Kentucky West Tennessee (KWT)
- Kentucky and Tennessee (KT)
- Louisville and Indiana (LIRC)
- Paducah and Illinois (PI)
- RJ Corman (RJCC, RJCM, RCJR)
- Tennesn (TKEN)
- Transkentucky Transportation (TTIS)
- West Tennessee (WTNN)

Riverport Railroads

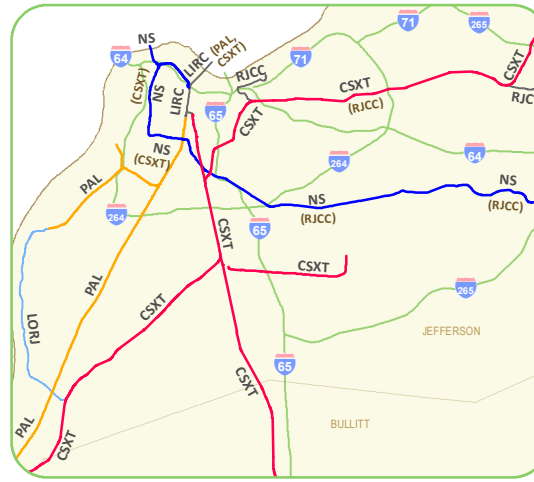
- Louisville Riverport (LORJ)

Museum Railroads

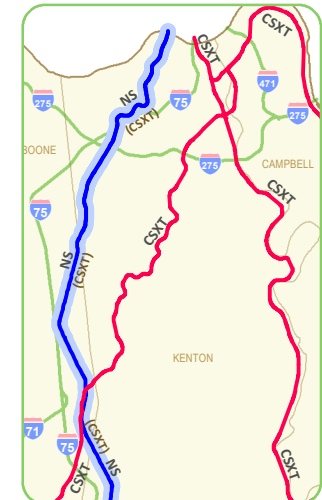
- Bluegrass Railroad Museum (BRMI)
- Kentucky Railway Museum (KRM)
- Big South Fork Scenic Railway (BSFX)

- Owned by City of Cincinnati

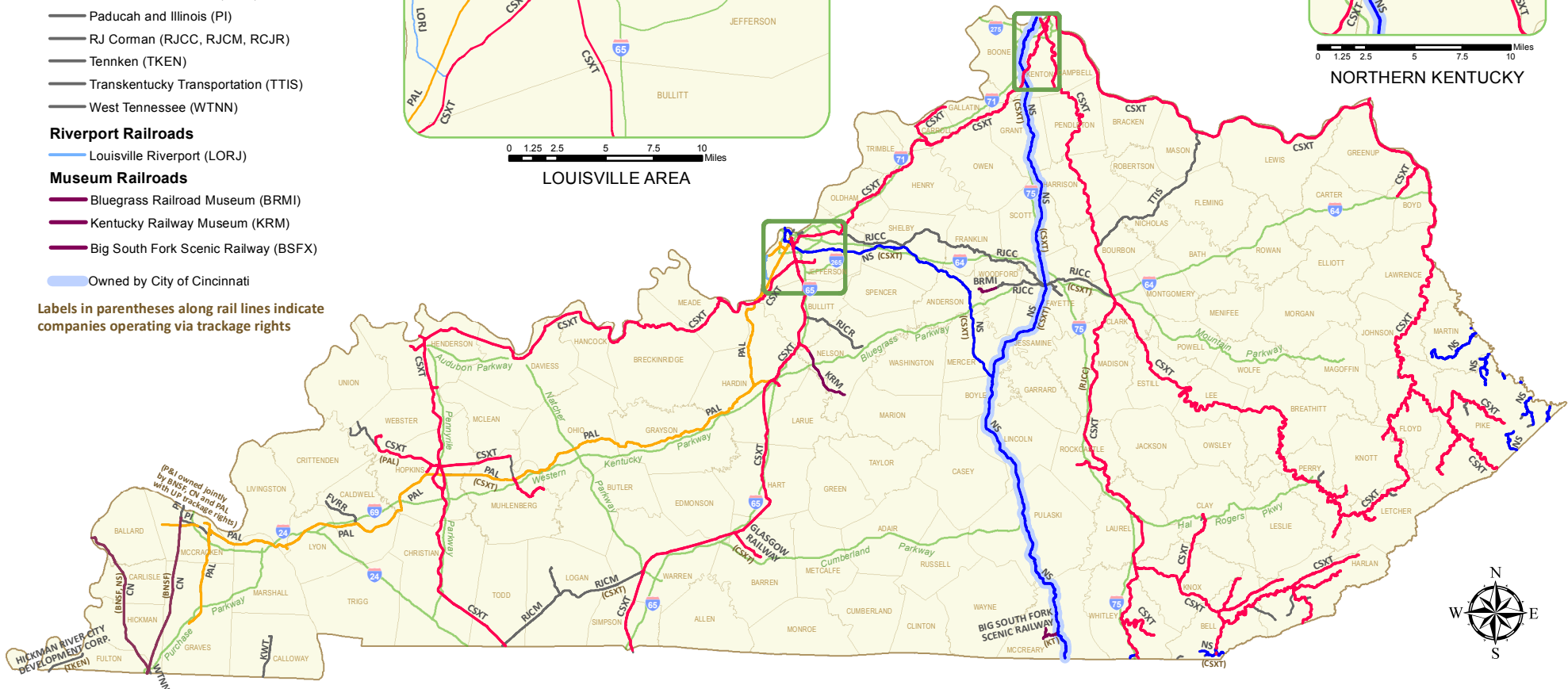
Labels in parentheses along rail lines indicate companies operating via trackage rights



LOUISVILLE AREA



NORTHERN KENTUCKY



0 12.5 25 50 75 100 Miles



Division of Planning

Railroad network last updated March 2017

