

KENTUCKY

STATEWIDE TRANSPORTATION IMPROVEMENT PROGRAM (STIP) for FY 2021-2024

ADMINISTRATIVE MODIFICATION #2021.213

I. Proposed Action:

Modify the FY 2021-2024 STIP to include the Owensboro-Daviess County MPO's Administrative Modification #2 to the FY 2023-2028 Transportation Improvement Program (TIP).

Location: Owensboro-Daviess County MPO Area

II. Scope of Activity:

See the attachments for more detail information.

III. Remarks:

This modification to the STIP will become part of the 2021 STIP end of Federal Fiscal Year 2023 "fiscal constraint" recalculations.

IV. Modification Approval:

Modification Recommended for Approval:

Jill Lamb for Ron Rigney 8/8/2023

Kentucky Transportation Cabinet Date

Ronald B. Rigney, Director

Division of Program Management

**Owensboro-Daviess County
Metropolitan Planning Organization
Transportation Improvement Program FY 2023-2028
Administrative Modification #2**

ACTION: The Owensboro-Daviess County Metropolitan Planning Organization hereby modifies the FY 2023-2028 Transportation Improvement Program (TIP). This modification reflects an increase in Construction funding for project 2-10020 and a change in the project timeline. Because of the timeline change, the project is moving from the TIP’s Informational Supplement to Table 4: Federally Funded Projects. The Construction phase has been added to the current TIP tables. The Design phase remains in Table 13: Federally Funded Projects or Phases outside the Scope of this TIP.

ITEM NO.: 2-10020

DESCRIPTION: Address deficiencies with Glover Cary Bridge over the Ohio River (joint project with Indiana)

SCOPE OF WORK: Bridge rehabilitation

PHASE: Construction

TYPE OF FUND: BRO (Federal Bridge Replacement (On System))

FY: 2023

AMOUNT: \$8 million

OTHER INFORMATION: This project is a project type identified in the Grouped Projects table of the TIP; therefore, a TIP Amendment is not necessary. A listing of Grouped Projects has been included in the TIP, allowing planning process stakeholders and the general public to be informed of the types of potential projects that may be added to the TIP and the Metropolitan Transportation Plan (MTP) by Administrative Modification. TIP actions for these types of projects will not require additional public review. The addition of specific projects from the Grouped Projects table involves an additional commitment of funding for the projects by the project sponsor (Kentucky Transportation Cabinet). The additional funding maintains the fiscal constraint of the TIP and MTP documents and no additional financial constrain analysis by the MPO is needed.

The relevant 2023-2028 tables have been modified and are included with this document.

Approved



Tom Lovett
Director

Owensboro-Daviess County MPO



Date



Steve Henry, Chairman | Adam O’Nan, Vice Chairman | Johnny “Chic” Roberts, Secretary | Curtis Dame, Treasurer | Joanna Shake, Executive Director

270.926.4433 | Fax: 270.684.0714 | GRADD.com | TDD Users: 800.648.6056

Serving the Municipal and County Governments of Daviess, Hancock, Henderson, McLean, Ohio, Union, & Webster







FEDERALLY FUNDED PROJECTS

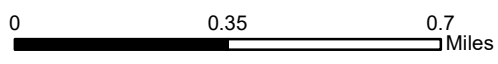
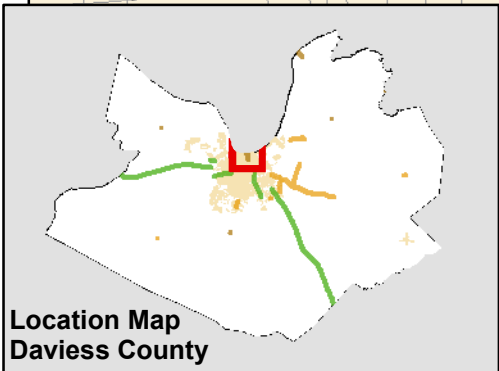
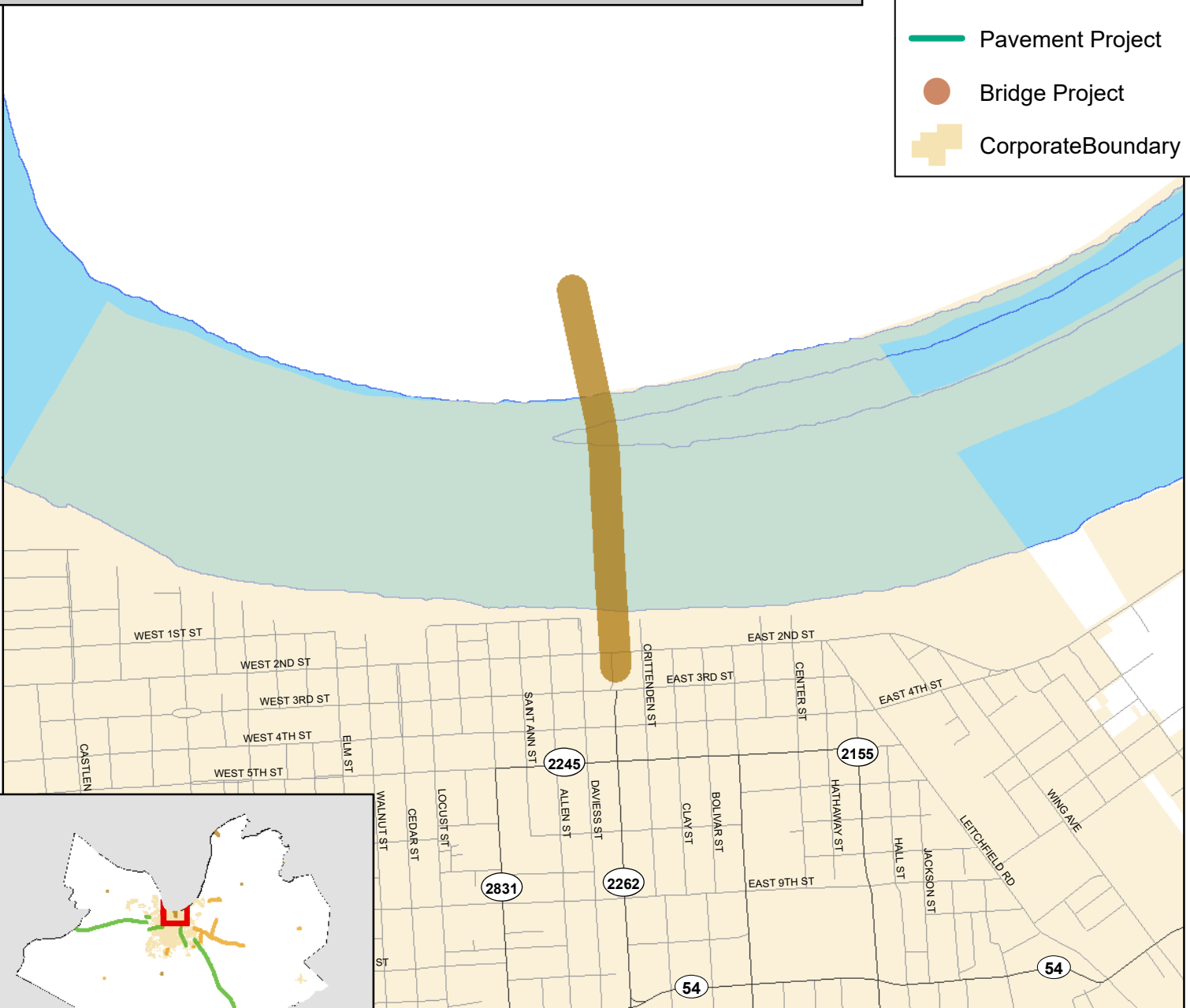
OWENSBORO-DAVISS COUNTY MPO TIP (FY 2023-2028)

KYTC ID	Route	Project Description							
2-10020	KY 2262	Address deficiencies with Glover Cary Bridge over Ohio River (Joint project with Indiana)							
Fund Type	Phase	FY 2022	FY 2023	FY 2024	FY 2025	FY 2026	FY 2027	FY 2028	Total Funding
BRO	D	\$ 200,000							\$200,000
BRO	C		\$ 8,000,000						\$8,000,000

Glover Cary Bridge
Address Deficiencies

Legend

-  Road Project
-  Pavement Project
-  Bridge Project
-  Corporate Boundary



This map was produced in cooperation with the Kentucky Transportation Cabinet



Table 3: SUMMARY OF PROJECT FUNDING BY TYPE

Fiscal Year		Funding Type						Total
		BRO	BRZ	FBP	HSIP	NH	STP	
2023	Estimated Cost	\$8,000,000	\$505,000	\$2,640,000	\$500,000	\$0	\$1,600,000	\$13,245,000
	Revenue	\$8,000,000	\$505,000	\$2,640,000	\$500,000	\$0	\$1,600,000	\$13,245,000
2024	Estimated Cost	\$0	\$360,000	\$4,360,000		\$0	\$13,800,000	\$18,520,000
	Revenue	\$0	\$360,000	\$4,360,000		\$0	\$13,800,000	\$18,520,000
2025	Estimated Cost	\$4,620,000	\$0	\$3,850,000		\$9,976,560	\$7,950,000	\$26,396,560
	Revenue	\$4,620,000	\$0	\$3,850,000		\$9,976,560	\$7,950,000	\$26,396,560
2026	Estimated Cost	\$0	\$0	\$0		\$0	\$15,000,000	\$15,000,000
	Revenue	\$0	\$0	\$0		\$0	\$15,000,000	\$15,000,000
2027	Estimated Cost	\$0	\$0	\$0		\$4,565,000	\$8,040,000	\$12,605,000
	Revenue	\$0	\$0	\$0		\$4,565,000	\$8,040,000	\$12,605,000
2028	Estimated Cost	\$0	\$0	\$0		\$0	\$0	\$0
	Revenue	\$0	\$0	\$0		\$0	\$0	\$0
Total	Estimated Cost	\$12,620,000	\$865,000	\$10,850,000	\$500,000	\$14,541,560	\$46,390,000	\$85,766,560
	Revenue	\$12,620,000	\$865,000	\$10,850,000	\$500,000	\$14,541,560	\$46,390,000	\$85,766,560

TABLE 4: FEDERALLY FUNDED PROJECTS

KYTC ID	Route	DESCRIPTION	FUND TYPE*	PHASE*	YEAR	COST	TOTAL PROJECT COST
2-229	KY 298	Reconstruct intersection at Fairview Drive (KY 3143) and KY 298.	STP	R	2023	\$1,200,000	\$4,500,000
				U	2024	\$1,300,000	
				C	2025	\$2,000,000	
2-8801	KY 1456	Address substandard roadway geometrics and safety concerns on KY 1456 (Thruston-Dermont Road) from KY 54 to Hayden Road (MP 2.778 to 4.714.)	STP	D	2023	\$400,000	\$19,850,000
				R	2024	\$2,500,000	
				U	2025	\$1,950,000	
				C	2026	\$15,000,000	
2-8854	KY 3143	Improve KY 3143 from KY 3335 to KY 54	STP	R	2024	\$4,500,000	\$16,100,000
				U	2025	\$4,000,000	
				C	2027	\$7,600,000	
2-9012.1	US 431	Intersection and corridor improvements to reduce conflict points and to enhance safety on US 431 between MP 10.8 and MP 11.4	HSIP	C	2023	\$500,000	\$500,000
2-10004	CR 1257	Address deficiencies of Lyddane Bridge Road bridge over Flat Rock Creek	BRZ	R	2023	\$5,000	\$365,000
				C	2024	\$360,000	
2-10020	KY 2262	Address deficiencies with Glover Cary Bridge over Ohio River (Joint project with Indiana)	BRO	C	2023	\$8,000,000	\$8,000,000
2-10079	US 431	Bridge Project in Daviess County on (030B00049N) US 431 at Panther Creek	FBP	C	2024	\$4,360,000	\$4,360,000
2-10081	US 60	Bridge Project in Daviess County on (030B00096N) US 60 at Katie Meadow Slough	FBP	C	2023	\$2,640,000	\$2,640,000
2-10082	KY 662	Bridge Project in Daviess County on (030B00138N) KY 662 at Blackford Creek	FBP	D	2025	\$350,000	\$3,850,000
				C	2025	\$3,500,000	
2-10083	US 231	Bridge Project in Daviess County on (030B00164N) US 231 at Ohio River IN RT 66	BRO	D	2025	\$420,000	\$4,620,000
				C	2025	\$4,200,000	
2-20017	KY 81	Address pavement conditions of PCC pavement from MP 11.891 to MP 13.320.	STP	D	2027	\$275,000	\$275,000
2-8813	CR 1053	Graves Lane bridge replacement 0.2 miles east of the junction with KY 405 over Allgood Ditch (MP 1.005 to MP 1.009)	BRZ	C	2023	\$500,000	\$500,000

*** Fund Types:**

BRO: Federal Bridge Replacement, On System
 BRZ: Federal Bridge Replacement, Off System
 FBP: Federal Bridge Program
 HSIP: Highway Safety Improvement Program
 NH: National Highway
 STP: Surface Transportation Block Grant Program

◆ Projects may be divided into four phases:

D — Design;
 R — Right-of-Way acquisition;
 U — Utility realignment; and
 C — Construction

TABLE 4: FEDERALLY FUNDED PROJECTS (CONTINUED)

KYTC ID	Route	DESCRIPTION	FUND TYPE*	PHASE	YEAR	COST	TOTAL PROJECT COST
2-20019	KY 2155	Address pavement condition of PCC pavement from MP 0.000 to MP 1.991	STP	D	2027	\$165,000	\$165,000
2-22137	I-165	Address condition of I-165 noncardinal from MP 59.474 to MP 64.001	NH	D	2027	\$175,000	\$1,925,000
				C	2027	\$1,750,000	
2-22138	I-165	Address condition of I-165 noncardinal from MP 64.001 to MP 70.185	NH	D	2027	\$240,000	\$2,640,000
				C	2027	\$2,400,000	
2-22195	AU-9005	Address condition of Audubon Parkway from MP 15.883 to MP 23.441	NH	D	2025	\$906,960	\$9,976,560
				C	2025	\$9,069,600	
2-22325	US 431	Address condition of US 431 from MP 10.719 to MP 11.216	STP	D	2024	\$550,000	\$5,500,000
				C	2024	\$4,950,000	

TABLE 13: FEDERALLY FUNDED PROJECTS OR PHASES OUTSIDE THE SCOPE OF THIS TIP

KYTC ID	Route	DESCRIPTION	FUND TYPE*	PHASE♦	YEAR	COST
2-4317	KY 144	Install guardrail on KY 144 in Daviess County	GR	C	2022	\$43,000
2-8813	CR 1053	Graves Lane bridge replacement 0.2 miles east of the junction with KY 405 over Allgood Ditch (MP 1.005 to MPI.009)	BRZ	C	2022	\$500,000
2-10004	CR 1257	Address deficiencies of Lyddane Bridge Road bridge over Flat Rock Creek	BRZ	D	2022	\$100,000
2-10020	KY 2262	Address deficiencies with Glover Cary Bridge over Ohio River	BRO	D	2022	\$200,000
2-10021	US 231	Address deficiencies with William H. Natcher bridge over Ohio River (Joint project with Indiana)	BRO	C	2022	\$7,500,000
2-10079	US 431	Bridge Project in Daviess County on (030B00049N) US 431 at Panther Creek	FBP	D	2022	\$436,000
2-10081	US 60	Bridge Project in Daviess County on (030B00096N) US 60 at Katie Meadow Slough	FBP	D	2022	\$264,000

*** Fund Types:**

BRO: Federal Bridge replacement, On System
 BRZ: Federal Bridge replacement, Off System
 FBP: Federal Bridge Program
 GR: Guard Rail

♦ Projects may be divided into four phases:

D — Design;
 R — Right-of-Way acquisition;
 U — Utility realignment; and
 C — Construction

TABLE 13a: FEDERALLY FUNDED PROJECTS INCLUDING PROJECTS AND PHASES OUTSIDE THIS TIP

KYTC ID	Route	DESCRIPTION	FUND TYPE*	PHASE	YEAR	COST	TOTAL PROJECT COST
2-229	KY 298	Reconstruct intersection at Fairview Drive (KY 3143) and KY 298.	STP	R	2023	\$1,200,000	\$4,500,000
				U	2024	\$1,300,000	
				C	2025	\$2,000,000	
2-4317	KY 298	Install guardrail on KY 144 in Daviess County	GR	C	2022	\$43,000	\$43,000
2-8801	KY 1456	Address substandard roadway geometrics and safety concerns on KY 1456 (Thruston-Dermont Road) from KY 54 to Hayden Road (MP 2.778 to 4.714.)	STP	D	2023	\$400,000	\$19,850,000
				R	2024	\$2,500,000	
				U	2025	\$1,950,000	
				C	2026	\$15,000,000	
2-8813	CR 1053	Graves Lane bridge replacement 0.2 miles east of the junction with KY 405 over Allgood Ditch (MP 1.005 to MPI.009)	BRZ	C	2022	\$500,000	\$500,000
2-8854	KY 3143	Improve KY 3143 from KY 3335 to KY 54	STP	R	2024	\$4,500,000	\$16,100,000
				U	2025	\$4,000,000	
				C	2027	\$7,600,000	
2-9012.1	US 431	Intersection and corridor improvements to reduce conflict points and to enhance safety on US 431 between MP 10.8 and MP 11.4	HSIP	C	2023	\$500,000	\$500,000
2-10004	CR 1257	Address deficiencies of Lyddane Bridge Road bridge over Flat Rock Creek	BRZ	D	2022	\$100,000	\$465,000
				R	2023	\$5,000	
				C	2024	\$360,000	
2-10020	KY 2262	Address deficiencies with Glover Cary Bridge over Ohio River (Joint project with Indiana)	BRO	D	2022	\$200,000	\$8,200,000
				C	2023	\$8,000,000	
2010021	US 231	Address deficiencies with William H. Natcher bridge over Ohio River (Joint project with Indiana)	BRO	C	2022	\$7,500,000	\$7,500,000
2-10079	US 431	Bridge Project in Daviess County on (030B00049N) US 431 at Panther Creek	FBP	D	2022	\$436,000	\$4,796,000
				C	2024	\$4,360,000	
2-10081	US 60	Bridge Project in Daviess County on (030B00096N) US 60 at Katie Meadow Slough	FBP	D	2022	\$264,000	\$2,904,000
				C	2023	\$2,640,000	
2-10082	KY 662	Bridge Project in Daviess County on (030B00138N) KY 662 at Blackford Creek	FBP	D	2025	\$350,000	\$3,850,000
				C	2025	\$3,500,000	
2-10083	US 231	Bridge Project in Daviess County on (030B00164N) US 231 at Ohio River IN RT 66	BRO	D	2025	\$420,000	\$4,620,000
				C	2025	\$4,200,000	
2-20017	KY 81	Address pavement condition of PCC pavement from MP 11.891 to MP 13.320	STP	D	2027	\$275,000	\$275,000

This table shows all federally funded projects for the Owensboro-Daviess County MPO. Projects or phases listed in **RED** are outside the scope of this TIP (FY 2023-2028.)

TABLE 13a: FEDERALLY FUNDED PROJECTS INCLUDING PROJECTS AND PHASES OUTSIDE THIS TIP

KYTC ID	Route	DESCRIPTION	FUND TYPE*	PHASE♦	YEAR	COST	TOTAL PROJECT COST
2-20019	KY 2155	Address pavement condition of PCC pavement from MP 0.000 to MP 1.991	STP	D	2027	\$165,000	\$165,000
2-22137	I-165	Address condition of I-165 noncardinal from MP 59.474 to MP 64.001	NH	D	2027	\$175,000	\$1,925,000
				C	2027	\$1,750,000	
2-22138	I-165	Address condition of I-165 noncardinal from MP 64.001 to MP 70.185	NH	D	2027	\$240,000	\$2,640,000
				C	2027	\$2,400,000	
2-22195	AU-9005	Address condition of Audubon Parkway from MP 15.883 to MP 23.441	NH	D	2025	\$906,960	\$9,976,560
				C	2025	\$9,069,600	
2-22325	US 431	Address condition of US 431 from MP 10.719 to MP 11.216	STP	D	2024	\$550,000	\$5,500,000
				C	2024	\$4,950,000	

*** Fund Types:**

GR: Guardrail
 BRO: Federal Bridge Replacement, On System
 BRZ: Federal Bridge Replacement, Off System
 FBP: Federal Bridge Program
 HSIP: Highway Safety Improvement Program
 NH: National Highway
 STP: Surface Transportation Block Grant Program

♦ Projects may be divided into four phases:

D — Design;
 R — Right-of-Way acquisition;
 U — Utility realignment; and
 C — Construction