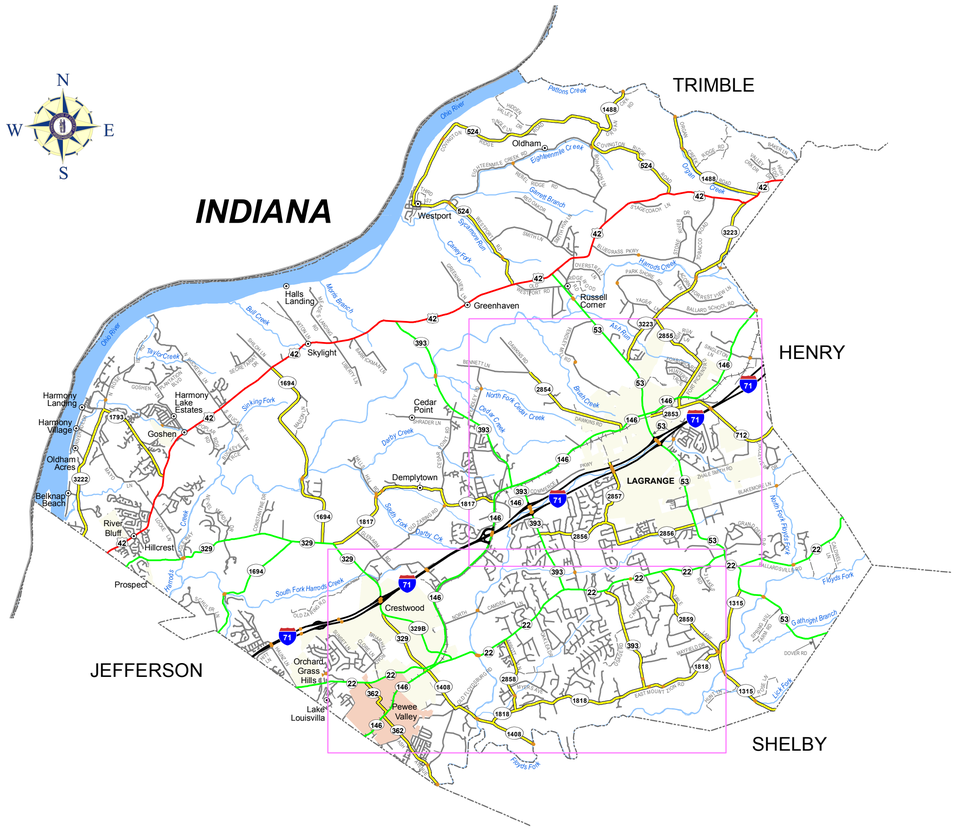

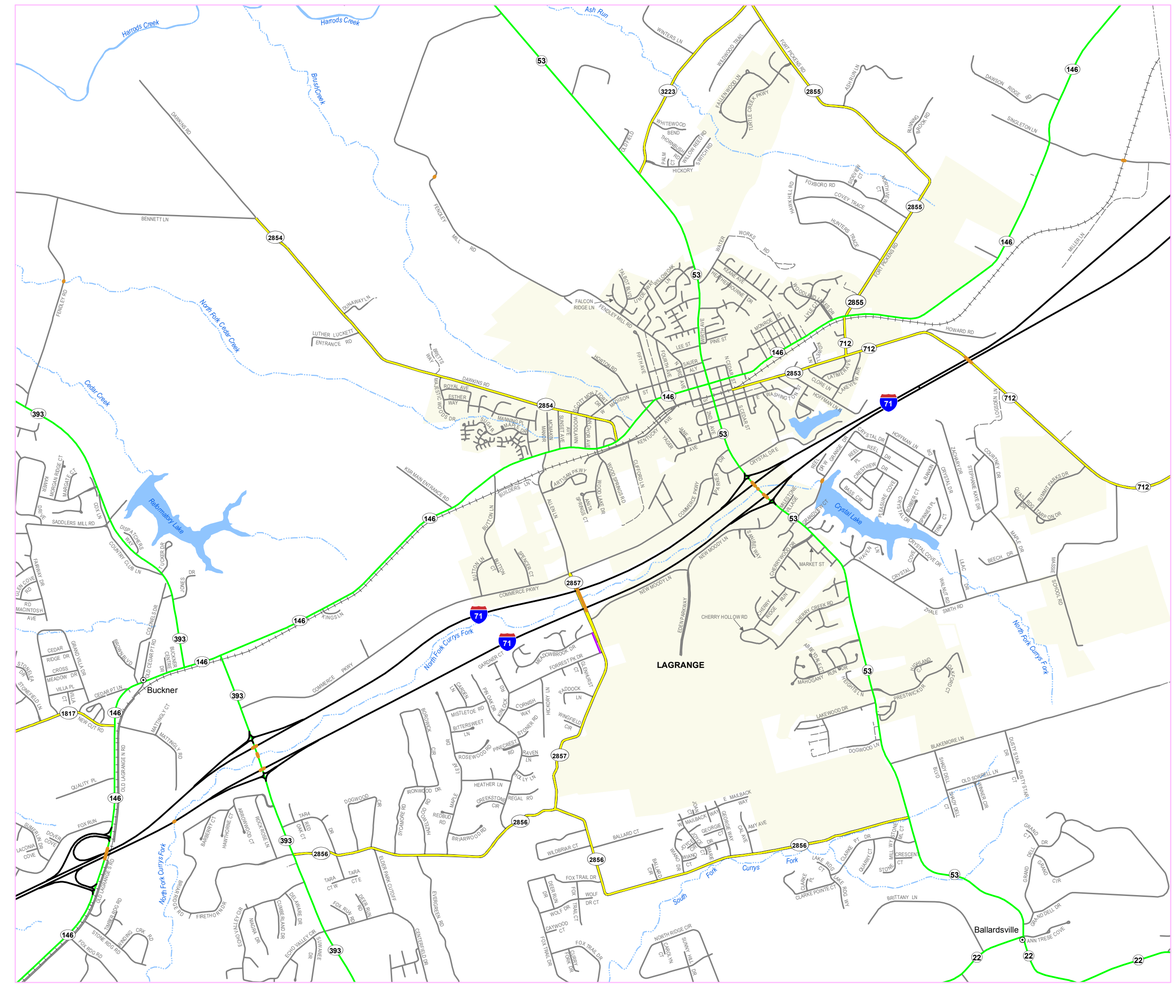

LA GRANGE

0.5 0.25 0 0.5 1 Miles

CRESTWOOD / PEWEE VALLEY

0.5 0.25 0 0.5 1 Miles

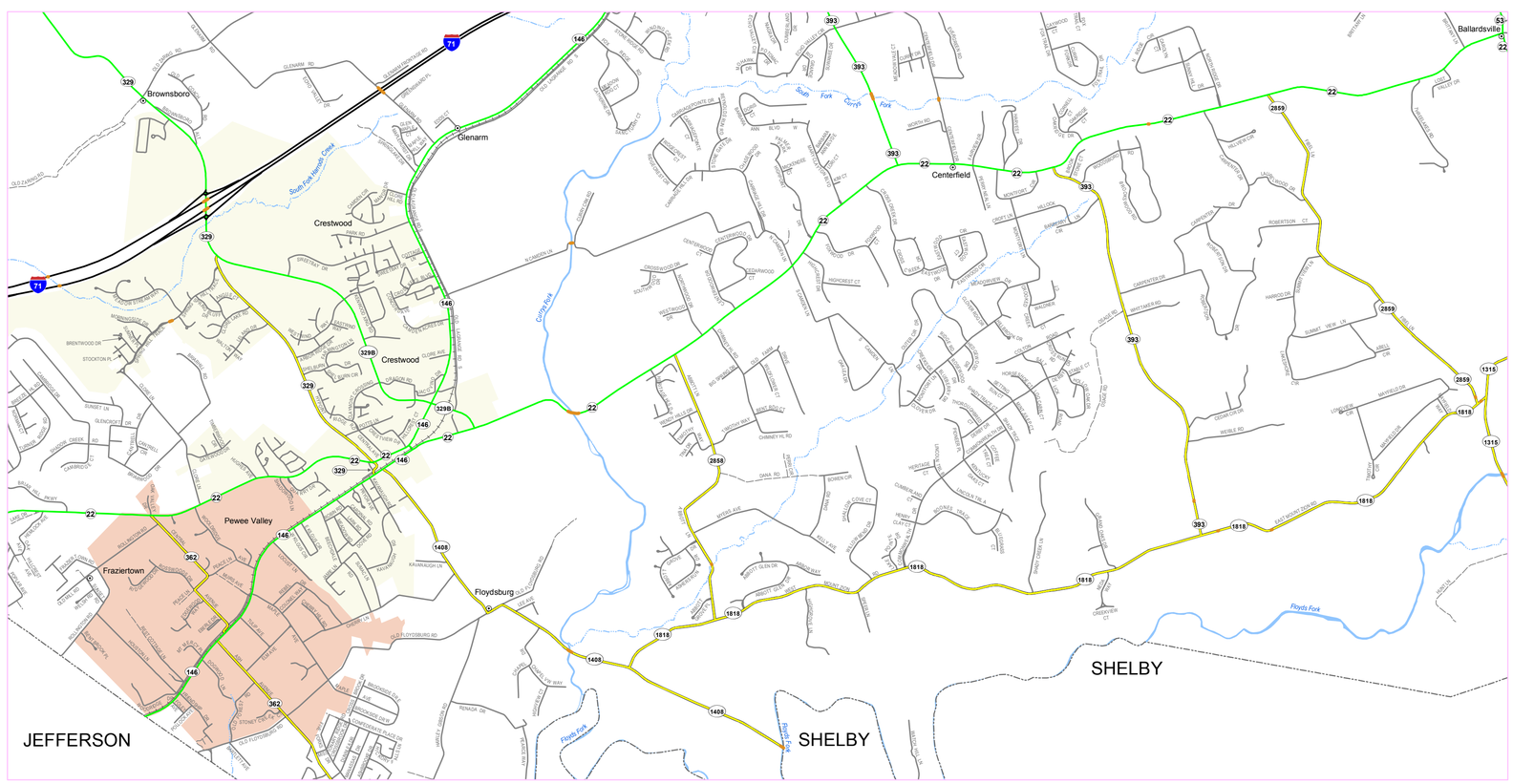

State Primary Road System

- Interstate
- Parkway
- Other State Primary
- State Secondary
- Rural Secondary
- Supplemental Road
- Unimproved
- Paved or Concrete
- Bridge
- Railroad
- Stream
- City/Town
- Incorporated Areas
- Incorporated Areas
- Lake
- State Park
- National Park or Recreation Area
- Defense Facility
- Wildlife Area
- Geological Area
- State, National, or Private Forest

Division of Planning

Kentucky UNBRIDLED SPIRIT

State Primary Road System
OLDHAM COUNTY

2 1 0 2 4 6 Miles

Last map revision: NOVEMBER 2016

Road centerlines collected using GPS technology

Kentucky State Plane Coordinate System (NAD83)

www.planning.kytc.ky.gov

State Primary Road System OLDHAM COUNTY KENTUCKY 093