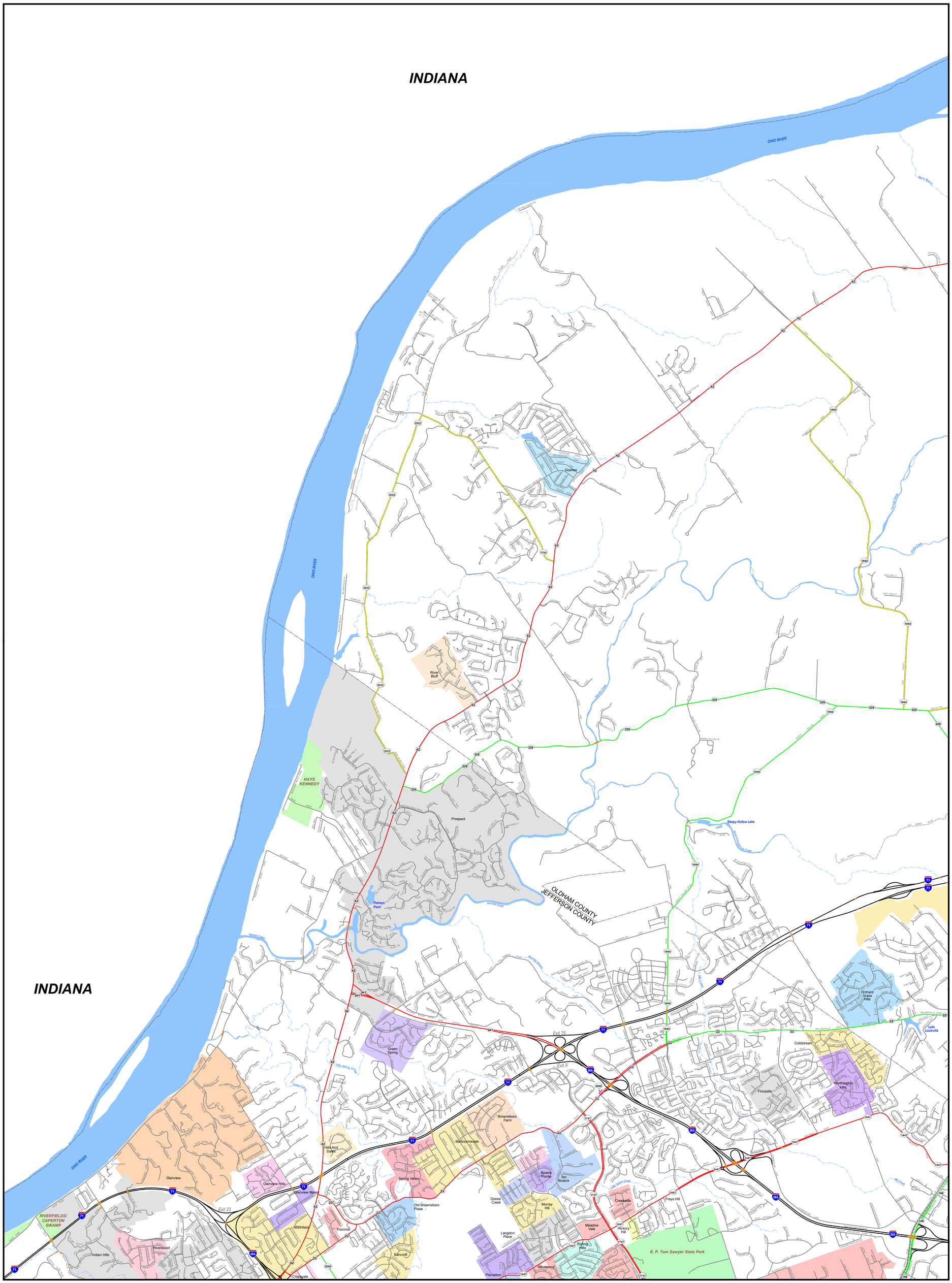

Page Key

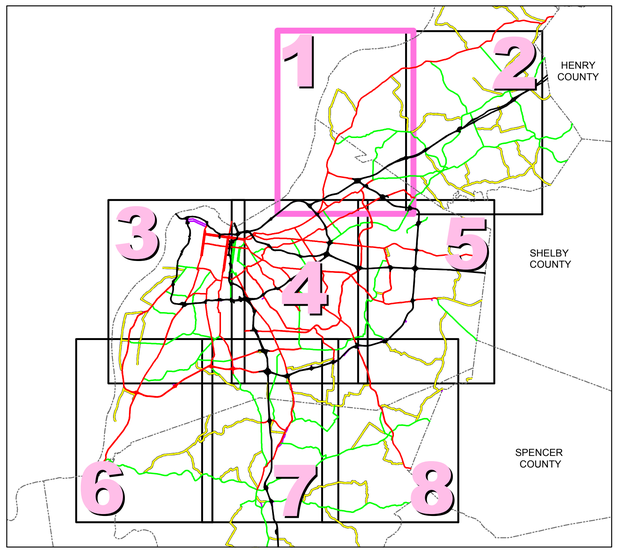

The Kentucky Transportation Cabinet does not warrant that the information contained on this map is accurate or complete. The Kentucky Transportation Cabinet states that all attempts are made to insure the correctness of road network portrayal and it is based on the best available information at a given time but disclaims any and all representations and/or warranties made with respect to this map by any contributing source as to its contents, whether expressed, implied, or statutory, including, but not limited to, warranties of title, merchantability, and fitness for a particular purpose. Incorporated area boundaries are based on KRS 81A.470 filings recorded in the Kentucky Secretary of State's Office.

State Primary Road System

- Interstate
- Parkway
- Other State Primary
- State Secondary
- Rural Secondary
- Supplemental Road
- Unimproved
- Paved or Concrete
- Bridge
- Railroad
- Stream
- City/Town
- Incorporated Area/Urban Service Area
- Rural Service Area
- Lake
- Park
- National Park or Recreation Area
- Defense Facility
- Wildlife Area
- Geological Area
- State, National, or Private Forest

KENTUCKY TRANSPORTATION CABINET
Division of Planning

Kentucky UNBRIDLED SPIRIT

State Primary Road System

LOUISVILLE, BULLITT, HARDIN, JEFFERSON, AND OLDHAM COUNTY

Last map revision: NOVEMBER 2016

2,500 1,250 0 2,500 5,000 7,500 Feet

Road centerlines collected using GPS technology
Kentucky State Plane Coordinate System (NAD83)

transportation.ky.gov/planning

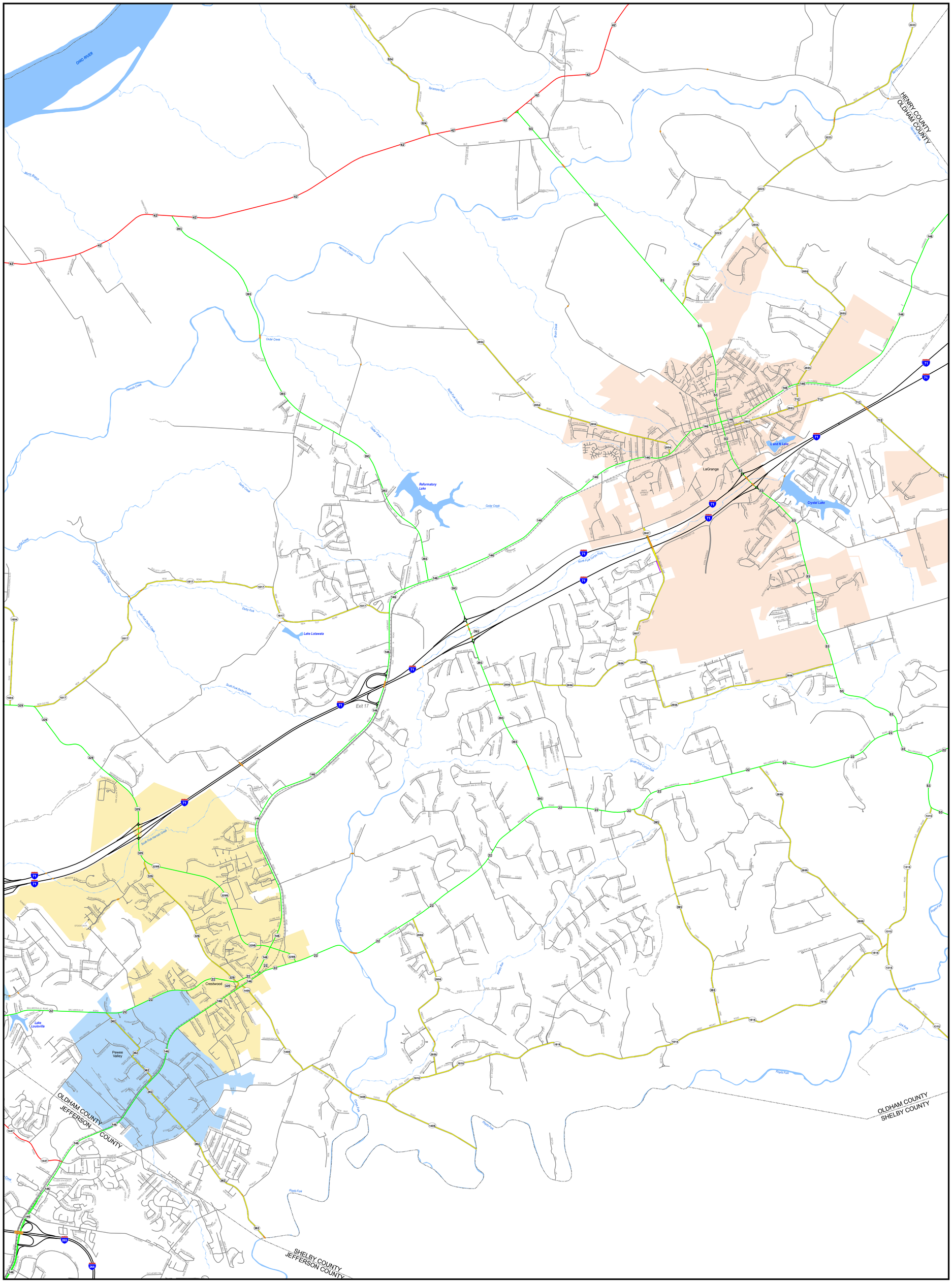

N
W E
S

Page Key

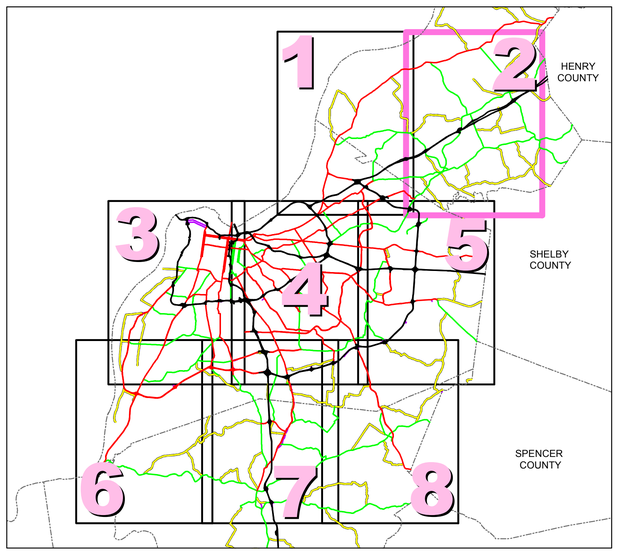

The Kentucky Transportation Cabinet does not warrant that the information contained on this map is accurate or complete. The Kentucky Transportation Cabinet states that all attempts are made to insure the correctness of road network portrayal and it is based on the best available information at a given time but disclaims any and all representations and/or warranties made with respect to this map by any contributing source as to its contents, whether expressed, implied, or statutory, including, but not limited to, warranties of title, merchantability, and fitness for a particular purpose. Incorporated area boundaries are based on KRS 81A.470 filings recorded in the Kentucky Secretary of State's Office.

State Primary Road System

- Interstate
- Parkway
- Other State Primary
- State Secondary
- Rural Secondary
- Supplemental Road
- Unimproved
- Paved or Concrete
- Bridge
- Railroad
- Stream
- City/Town
- Incorporated Area/Urban Service Area
- Rural Service Area
- Lake
- Park
- National Park or Recreation Area
- Defense Facility
- Wildlife Area
- Geological Area
- State, National, or Private Forest

KENTUCKY TRANSPORTATION CABINET
Division of Planning

Kentucky UNBRIDLED SPIRIT

State Primary Road System

LOUISVILLE, BULLITT, HARDIN, JEFFERSON, AND OLDHAM COUNTY

Last map revision: NOVEMBER 2016

2,500 1,250 0 2,500 5,000 7,500 Feet

Road centerlines collected using GPS technology
Kentucky State Plane Coordinate System (NAD83)

transportation.ky.gov/planning

State Primary Road System LOUISVILLE, BULLITT, HARDIN, JEFFERSON, OLDHAM, AND SPENCER COUNTY KENTUCKY 015, 047, 056, 093, & 108

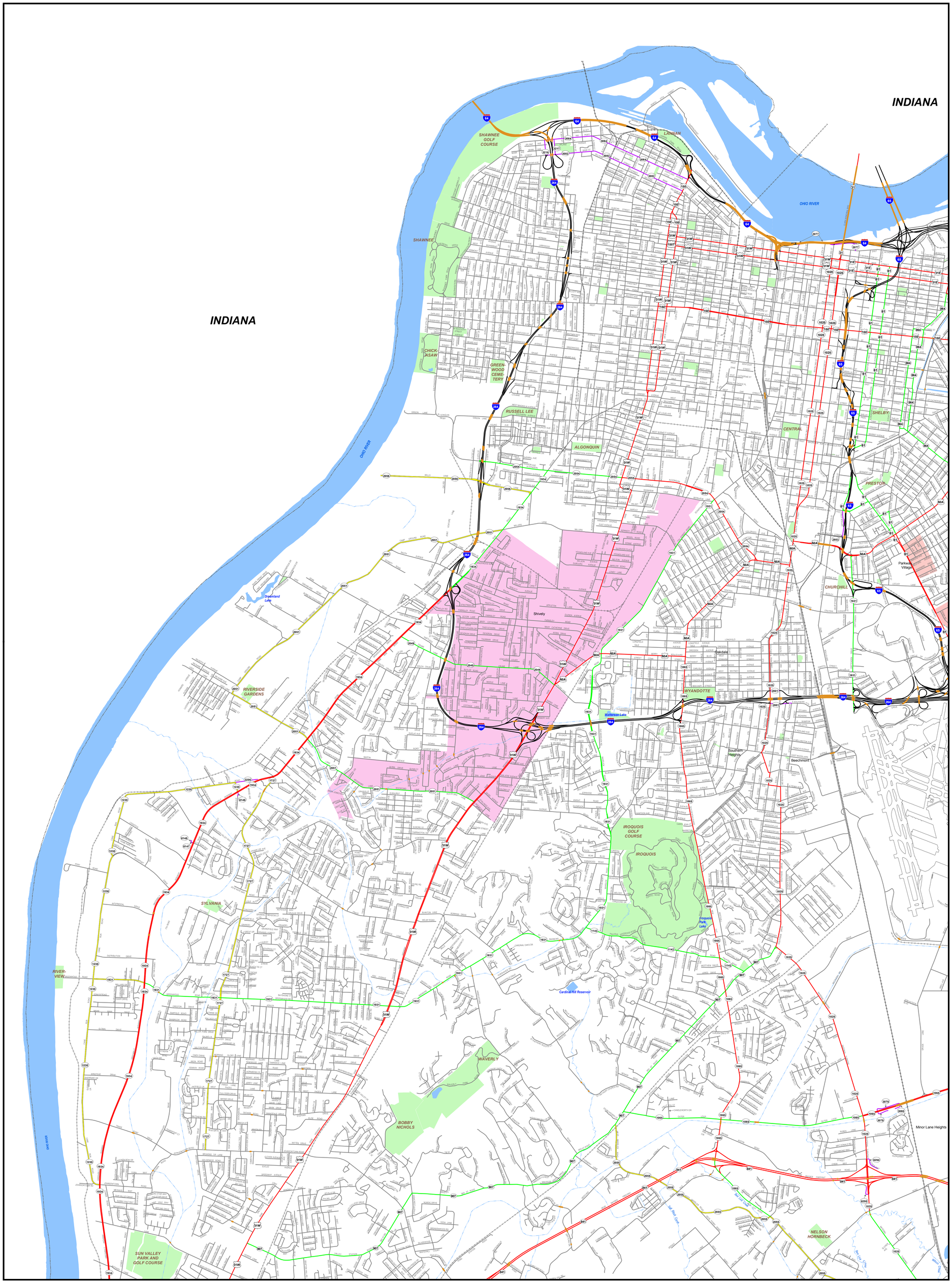

Page Key

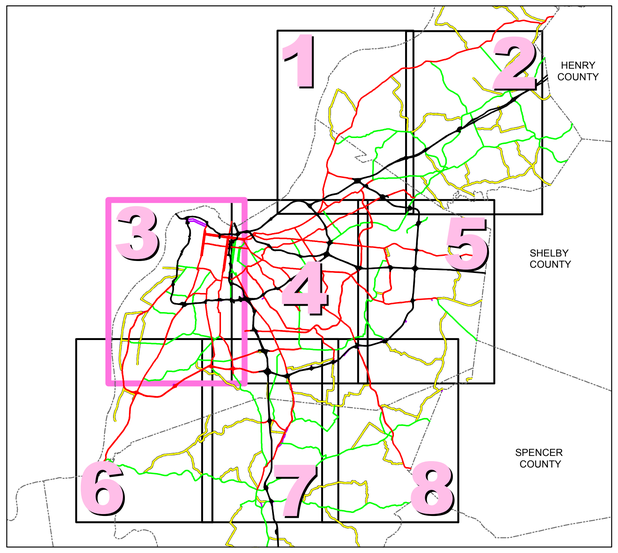

The Kentucky Transportation Cabinet does not warrant that the information contained on this map is accurate or complete. The Kentucky Transportation Cabinet states that all attempts are made to insure the correctness of road network portrayal and it is based on the best available information at a given time but disclaims any and all representations and/or warranties made with respect to this map by any contributing source as to its contents, whether expressed, implied, or statutory, including, but not limited to, warranties of title, merchantability, and fitness for a particular purpose. Incorporated area boundaries are based on KRS 81A.470 filings recorded in the Kentucky Secretary of State's Office.

State Primary Road System

- Interstate
- Parkway
- Other State Primary
- State Secondary
- Rural Secondary
- Supplemental Road
- Unimproved
- Paved or Concrete
- Bridge
- Railroad
- Stream
- City/Town
- Incorporated Area/Urban Service Area
- Rural Service Area
- Lake
- Park
- National Park or Recreation Area
- Defense Facility
- Wildlife Area
- Geological Area
- State, National, or Private Forest

Division of Planning

Kentucky UNBRIDLED SPIRIT

State Primary Road System

LOUISVILLE, BULLITT, HARDIN, JEFFERSON, AND OLDHAM COUNTY

Last map revision: NOVEMBER 2016

2,500 1,250 0 2,500 5,000 7,500 Feet

Road centerlines collected using GPS technology
Kentucky State Plane Coordinate System (NAD83)

transportation.ky.gov/planning

State Primary Road System LOUISVILLE, BULLITT, HARDIN, JEFFERSON, OLDHAM, AND SPENCER COUNTY KENTUCKY 015, 047, 056, 093, & 108

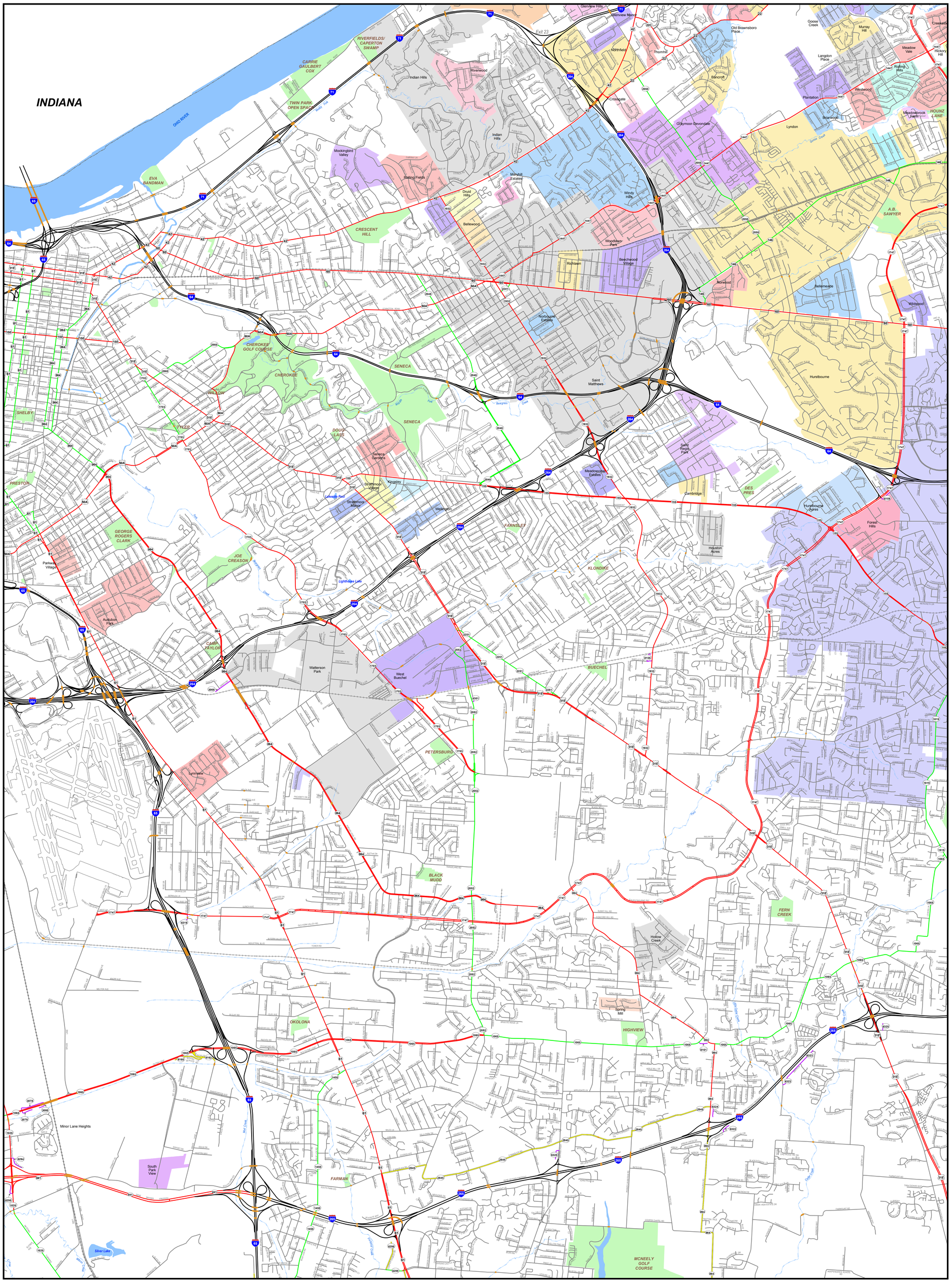
INDIANA
OHIO RIVER
RIVERFIELDS/ CAPERTON SWAMP
CARRIE GAULBERT COX
TWIN PARK OPEN SPACE
EVA BANDMAN
CRESCENT HILL
CHEROKEE GOLF COURSE
CHEROKEE
SENECA
WILLOW
TYLER
SHELBY
PRESTON
GEORGE ROGERS CLARK
JOE CREASON
CAMP TAYLOR
DOUGLASS
FARNSLEY
KLONDIKE
BUECHEL
PETERSBURG
BLACK MUDD
OKOLONA
HIGHVIEW
FARMAN
FERN CREEK
MCNEELY GOLF COURSE
DES PRES
A.B. SAWYER
HOUNZ LANE
Indian Hills
Riverwood
Mockingbird Valley
Bellewood
Druid Hills
Windy Hills
Graymoor-Devondale
Lyndon
Bancroft
Crossgate
Northfield
Thornhill
Old Brownsboro Place
Goose Creek
Murray Hill
Meadow Vale
Westwood
Plantation
Brierwood
Meadowbrook Farm
Langdon Place
Rolling Hills
Hickory Hill
Creekside
Glenview Hills
Glenview Manor
Exit 23
Mockingbird Valley
Rolling Fields
Manhill Estates
Woodlawn Park
Beechwood Village
Rockhaven
Norwood
Bellemeade
Wildwood
Hurstbourne
Northgate Estates
Saint Matthews
Seneca Gardens
Strathmoor Village
Kingsley
Lakeside Pool
Wellington
Meadowview Estates
Saint Regis Park
Cambridge
Hurstbourne Acres
Forest Hills
Houston Acres
Lighthouse Lake
Parkway Village
Audubon Park
Watterson Park
West Buechel
Lynnview
Hollow Creek
Spring Mill
Minor Lane Heights
South Park View
Silver Lake
Beargrass Creek
Mill Creek
Floyds Fork
Pond Creek
Cedar Creek
Bear Grass Creek
Little Goose Creek
Goose Creek
Exit 23
Exit 24
Exit 25
Exit 26
Exit 27
Exit 28
Exit 29
Exit 30
Exit 31
Exit 32
Exit 33
Exit 34
Exit 35
Exit 36
Exit 37
Exit 38
Exit 39
Exit 40
Exit 41
Exit 42
Exit

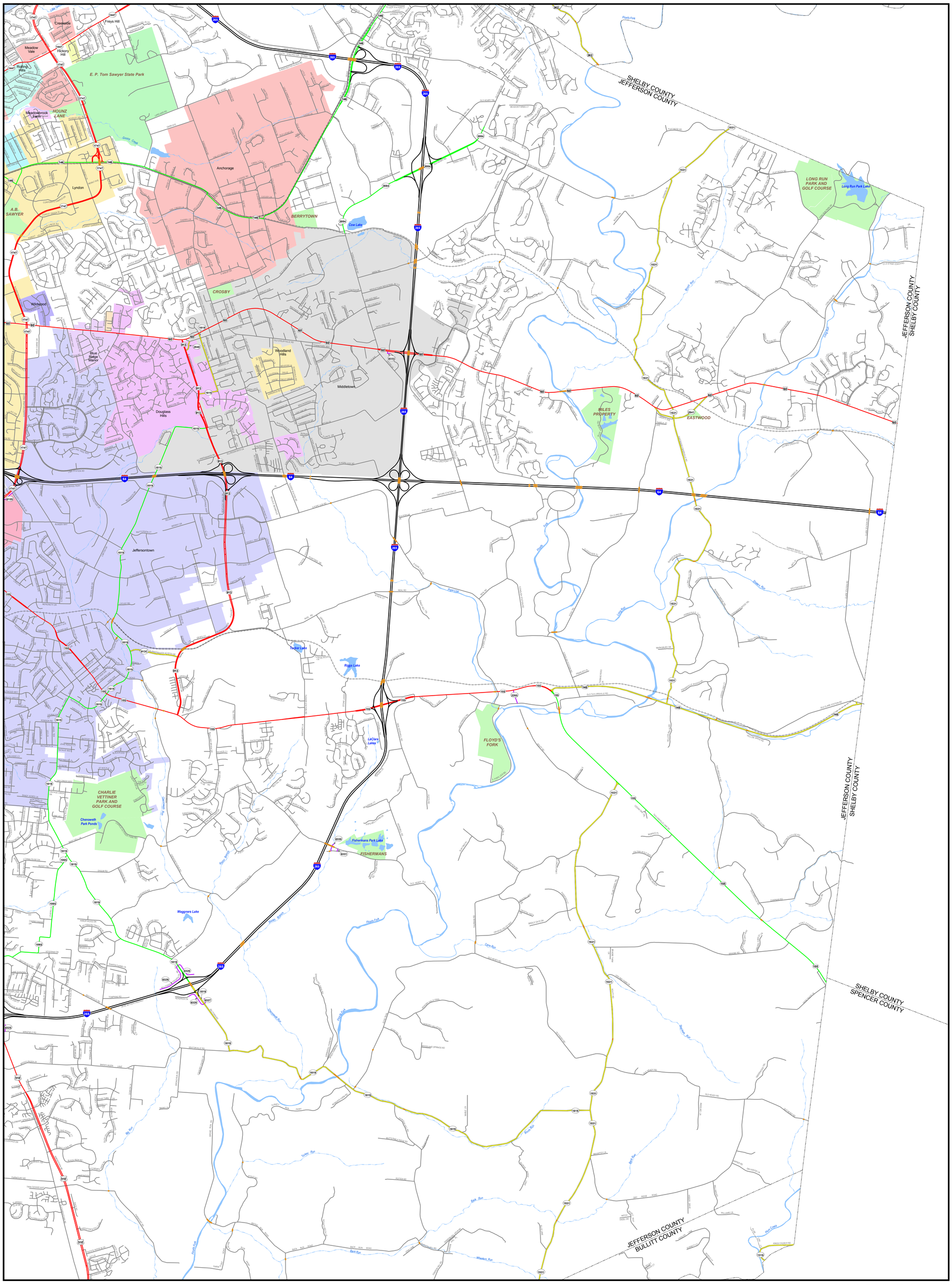

Page Key

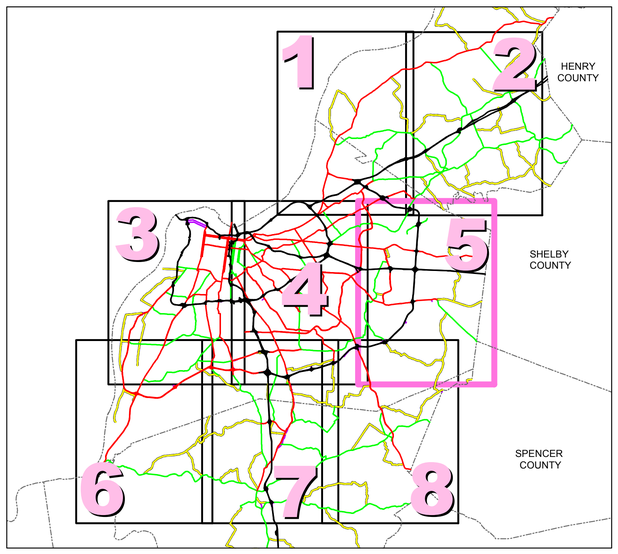

The Kentucky Transportation Cabinet does not warrant that the information contained on this map is accurate or complete. The Kentucky Transportation Cabinet states that all attempts are made to insure the correctness of road network portrayal and it is based on the best available information at a given time but disclaims any and all representations and/or warranties made with respect to this map by any contributing source as to its contents, whether expressed, implied, or statutory, including, but not limited to, warranties of title, merchantability, and fitness for a particular purpose. Incorporated area boundaries are based on KRS 81A.470 filings recorded in the Kentucky Secretary of State's Office.

State Primary Road System

- Interstate
- Parkway
- Other State Primary
- State Secondary
- Rural Secondary
- Supplemental Road
- Unimproved
- Paved or Concrete
- Bridge
- Railroad
- Stream
- City/Town
- Incorporated Area/Urban Service Area
- Rural Service Area
- Lake
- Park
- National Park or Recreation Area
- Defense Facility
- Wildlife Area
- Geological Area
- State, National, or Private Forest

Division of Planning

Kentucky UNBRIDLED SPIRIT

State Primary Road System

LOUISVILLE, BULLITT, HARDIN, JEFFERSON, AND OLDHAM COUNTY

Last map revision: NOVEMBER 2016

2,500 1,250 0 2,500 5,000 7,500 Feet

Road centerlines collected using GPS technology

Kentucky State Plane Coordinate System (NAD83)

transportation.ky.gov/planning

State Primary Road System **LOUISVILLE, BULLITT, HARDIN, JEFFERSON, OLDHAM, AND SPENCER COUNTY** **KENTUCKY** **015, 047, 056, 093, & 108**

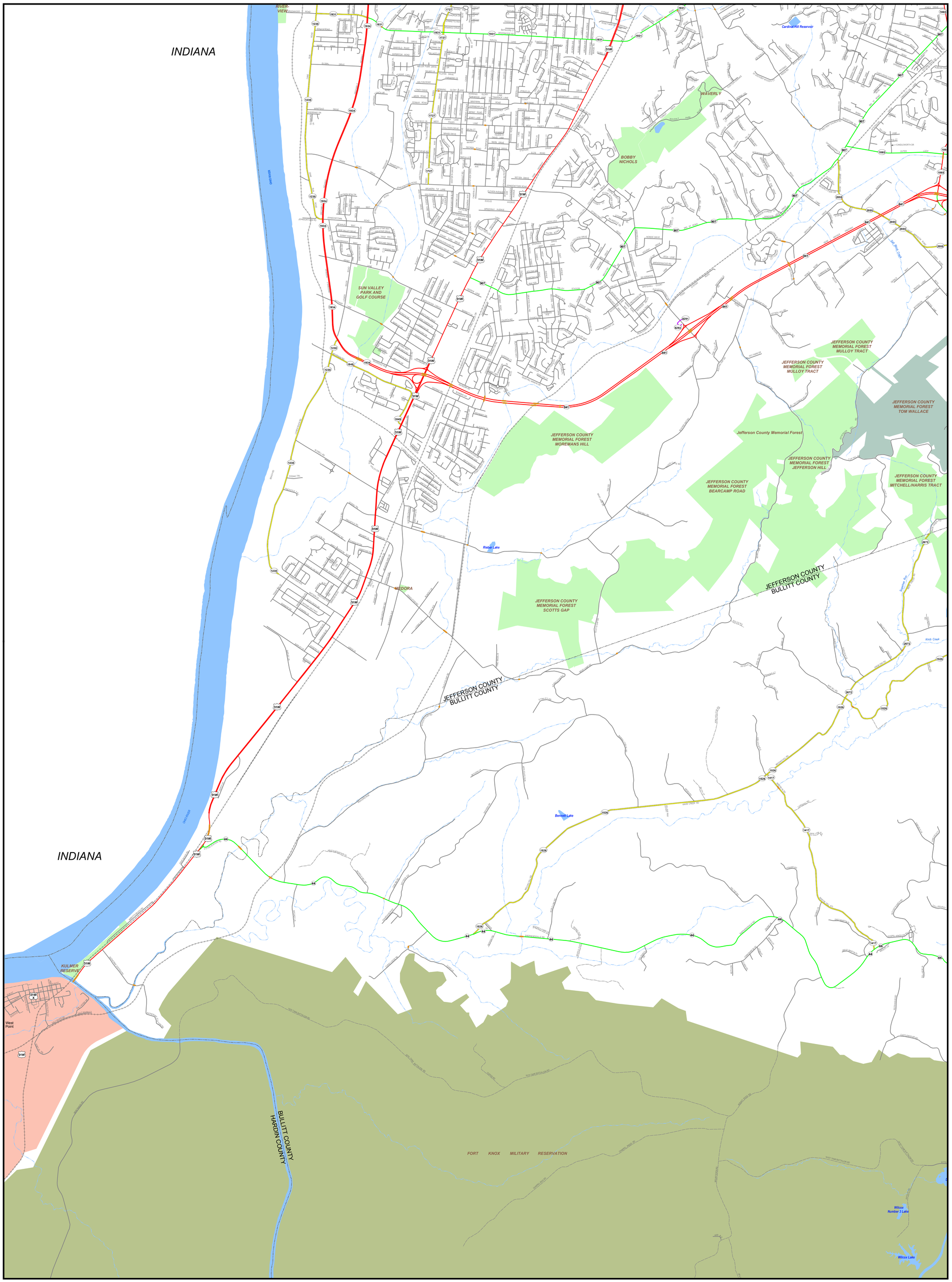

Page Key

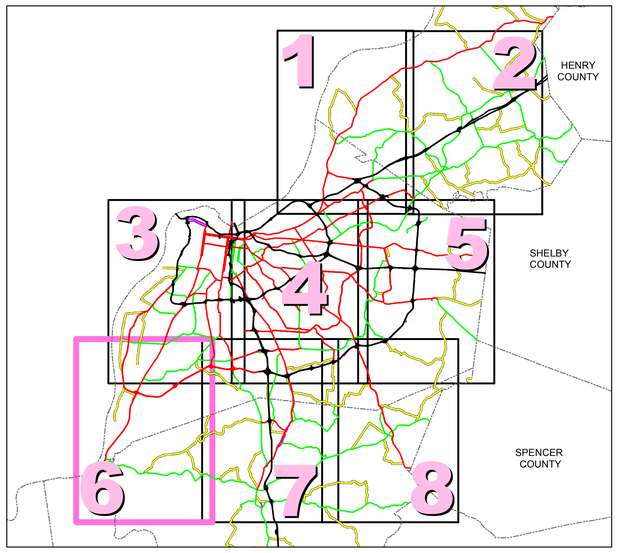

The Kentucky Transportation Cabinet does not warrant that the information contained on this map is accurate or complete. The Kentucky Transportation Cabinet states that all attempts are made to insure the correctness of road network portrayal and it is based on the best available information at a given time but disclaims any and all representations and/or warranties made with respect to this map by any contributing source as to its contents, whether expressed, implied, or statutory, including, but not limited to, warranties of title, merchantability, and fitness for a particular purpose. Incorporated area boundaries are based on KRS 81A.470 filings recorded in the Kentucky Secretary of State's Office.

State Primary Road System

- Interstate
- Parkway
- Other State Primary
- State Secondary
- Rural Secondary
- Supplemental Road
- Unimproved
- Paved or Concrete
- Bridge
- Railroad
- Stream
- City/Town
- Incorporated Area/Urban Service Area
- Rural Service Area
- Lake
- Park
- National Park or Recreation Area
- Defense Facility
- Wildlife Area
- Geological Area
- State, National, or Private Forest

KENTUCKY TRANSPORTATION CABINET
Division of Planning

Kentucky UNBRIDLED SPIRIT

State Primary Road System

LOUISVILLE, BULLITT, HARDIN, JEFFERSON, AND OLDHAM COUNTY

Last map revision: NOVEMBER 2016

2,500 1,250 0 2,500 5,000 7,500 Feet

Road centerlines collected using GPS technology
Kentucky State Plane Coordinate System (NAD83)

transportation.ky.gov/planning

State Primary Road System LOUISVILLE, BULLITT, HARDIN, JEFFERSON, OLDHAM, AND SPENCER COUNTY KENTUCKY 015, 047, 056, 093, & 108

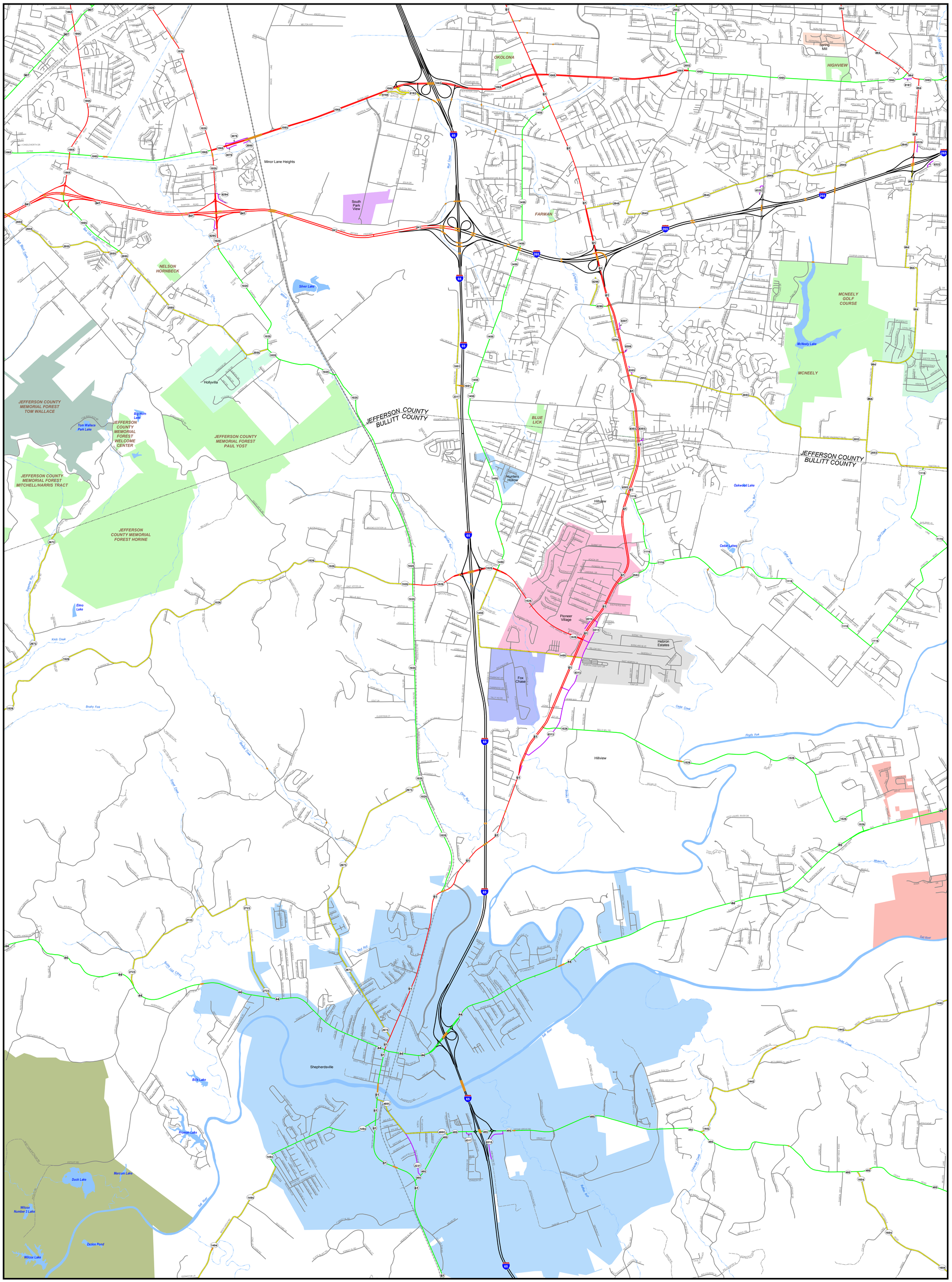

Page Key

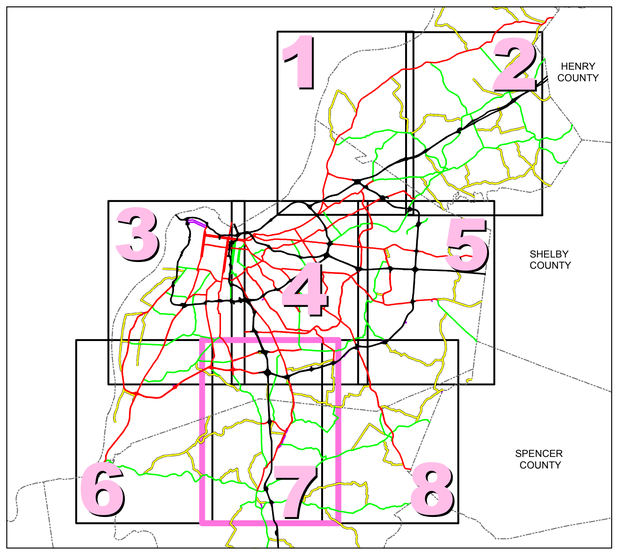

The Kentucky Transportation Cabinet does not warrant that the information contained on this map is accurate or complete. The Kentucky Transportation Cabinet states that all attempts are made to insure the correctness of road network portrayal and it is based on the best available information at a given time but disclaims any and all representations and/or warranties made with respect to this map by any contributing source as to its contents, whether expressed, implied, or statutory, including, but not limited to, warranties of title, merchantability, and fitness for a particular purpose. Incorporated area boundaries are based on KRS 81A.470 filings recorded in the Kentucky Secretary of State's Office.

State Primary Road System

- Interstate
- Parkway
- Other State Primary
- State Secondary
- Rural Secondary
- Supplemental Road
- Unimproved
- Paved or Concrete
- Bridge
- Railroad
- Stream
- City/Town
- Incorporated Area/Urban Service Area
- Rural Service Area
- Lake
- Park
- National Park or Recreation Area
- Defense Facility
- Wildlife Area
- Geological Area
- State, National, or Private Forest

Division of Planning

Kentucky UNBRIDLED SPIRIT

State Primary Road System

LOUISVILLE, BULLITT, HARDIN, JEFFERSON, AND OLDHAM COUNTY

Last map revision: NOVEMBER 2016

2,500 1,250 0 2,500 5,000 7,500 Feet

Road centerlines collected using GPS technology
Kentucky State Plane Coordinate System (NAD83)

transportation.ky.gov/planning

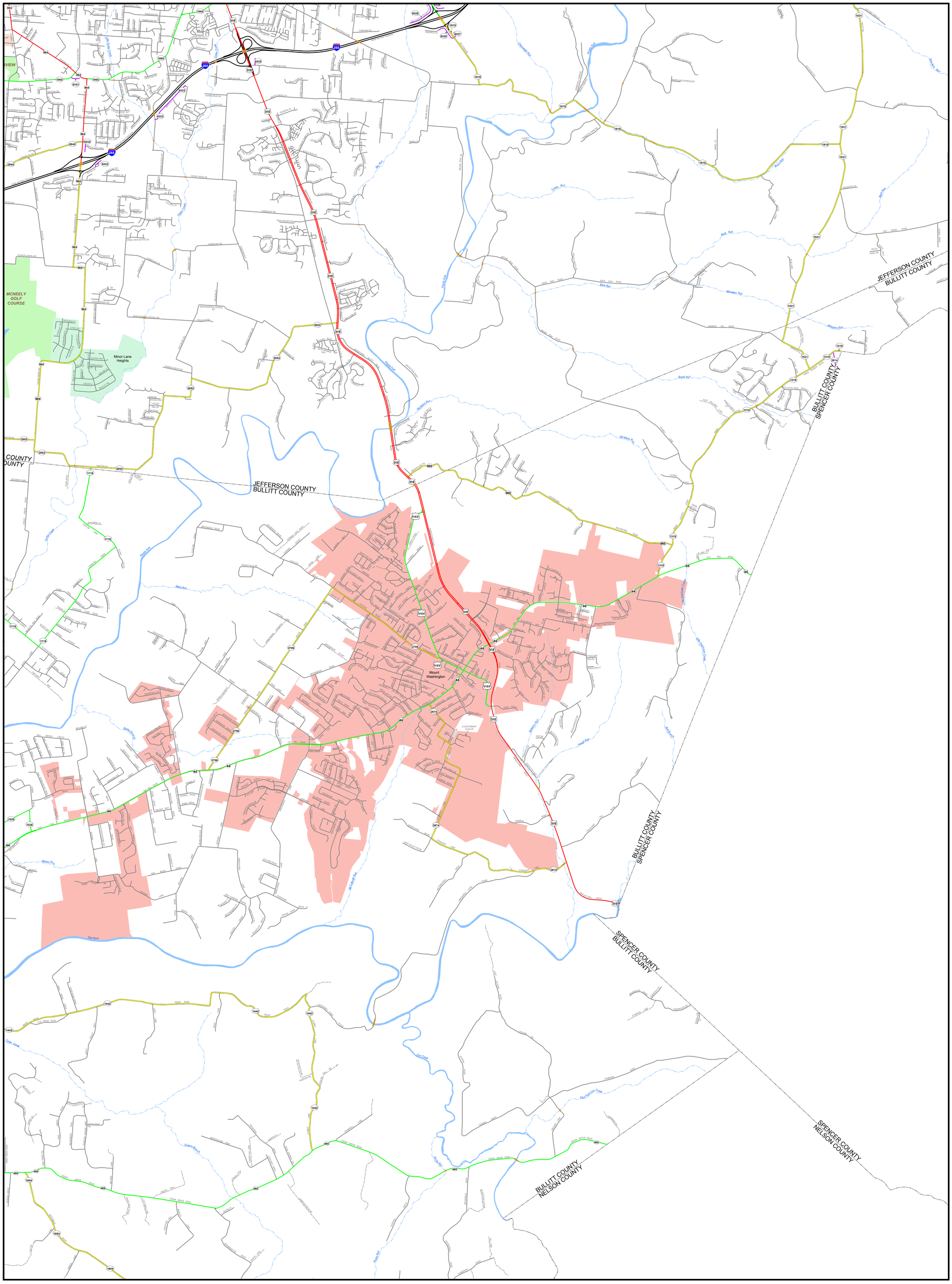

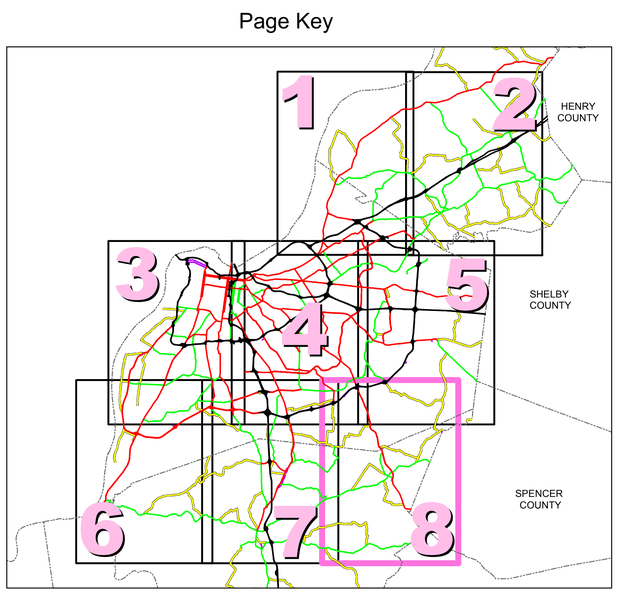

The Kentucky Transportation Cabinet does not warrant that the information contained on this map is accurate or complete. The Kentucky Transportation Cabinet states that all attempts are made to insure the correctness of road network portrayal and it is based on the best available information at a given time but disclaims any and all representations and/or warranties made with respect to this map by any contributing source as to its contents, whether expressed, implied, or statutory, including, but not limited to, warranties of title, merchantability, and fitness for a particular purpose. Incorporated area boundaries are based on KRS 81A.470 filings recorded in the Kentucky Secretary of State's Office.

State Primary Road System

- Interstate
- Parkway
- Other State Primary
- State Secondary
- Rural Secondary
- Supplemental Road
- Unimproved
- Paved or Concrete
- Bridge
- Railroad
- Stream
- City/Town
- Incorporated Area/Urban Service Area
- Rural Service Area
- Lake
- Park
- National Park or Recreation Area
- Defense Facility
- Wildlife Area
- Geological Area
- State, National, or Private Forest

Division of Planning

State Primary Road System

LOUISVILLE, BULLITT, HARDIN, JEFFERSON, AND OLDHAM COUNTY

Last map revision: NOVEMBER 2016

2,500 1,250 0 2,500 5,000 7,500 Feet

Road centerlines collected using GPS technology

Kentucky State Plane Coordinate System (NAD83)

transportation.ky.gov/planning

State Primary Road System LOUISVILLE, BULLITT, HARDIN, JEFFERSON, OLDHAM, AND SPENCER COUNTY KENTUCKY 015, 047, 056, 093, & 108