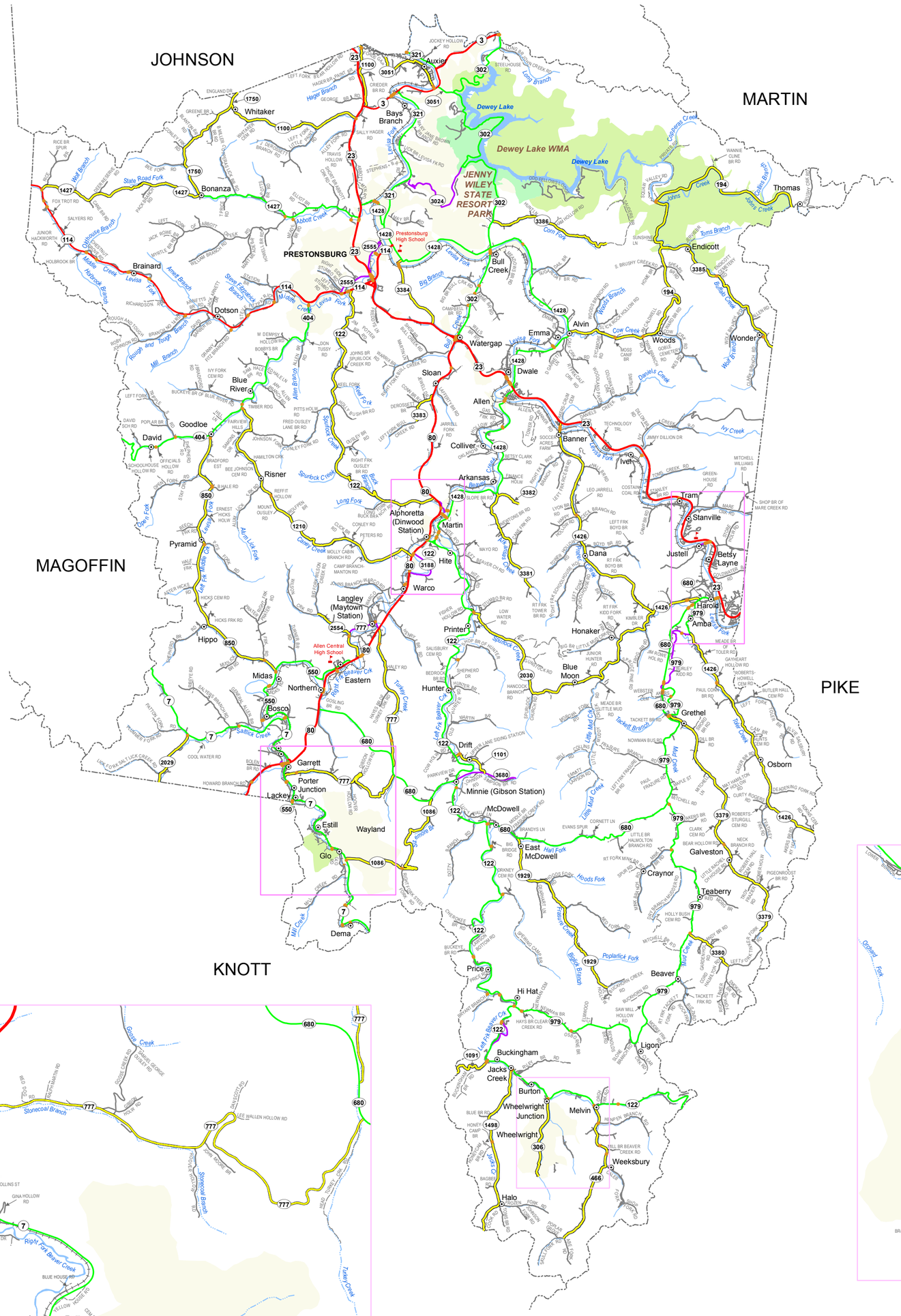

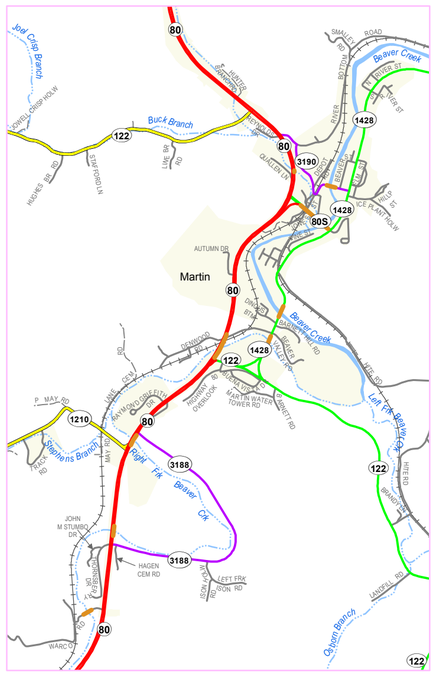

MARTIN

2,000 1,000 0 2,000 4,000 Feet

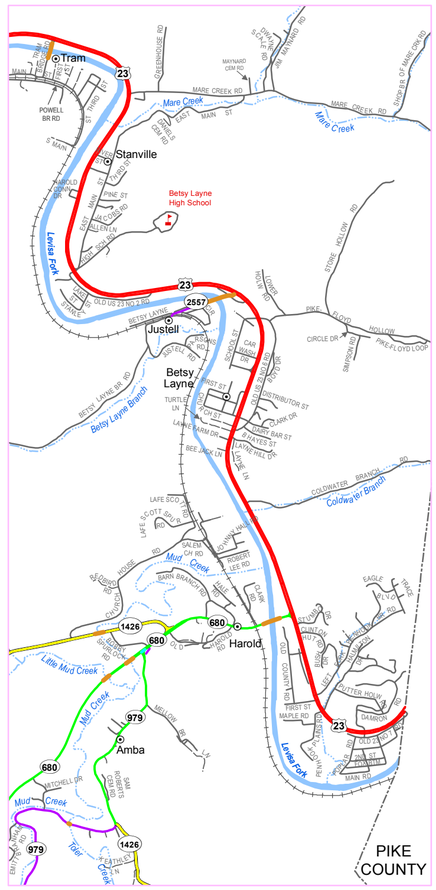

BETSY LAYNE

2,000 1,000 0 2,000 4,000 Feet

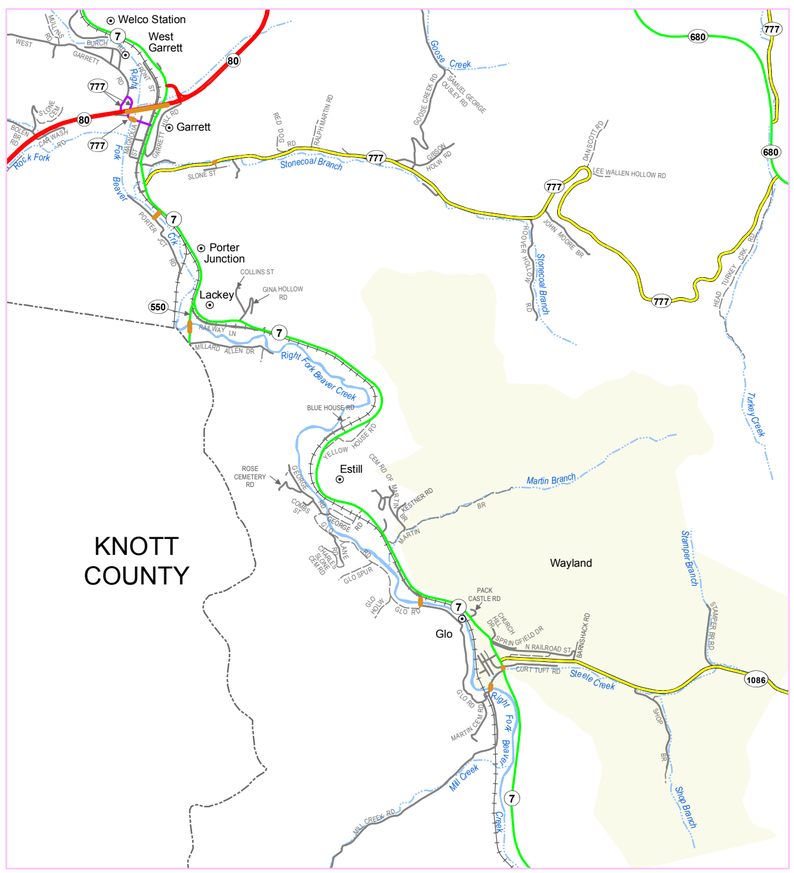

WAYLAND

2,000 1,000 0 2,000 4,000 6,000 Feet

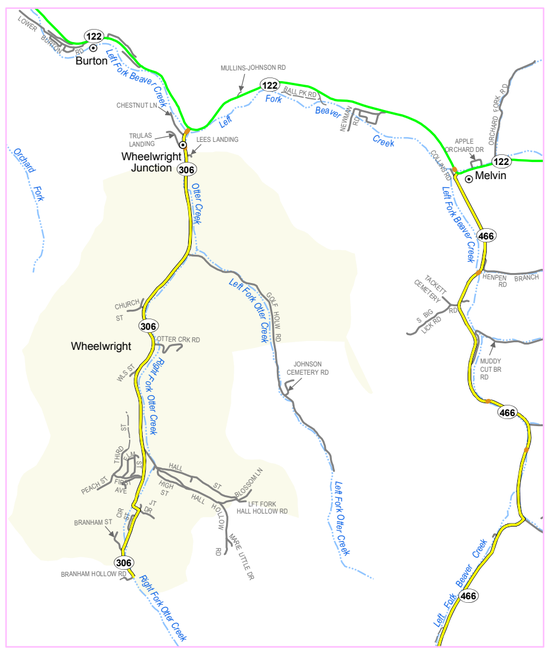

WHEELWRIGHT

2,000 1,000 0 2,000 4,000 Feet

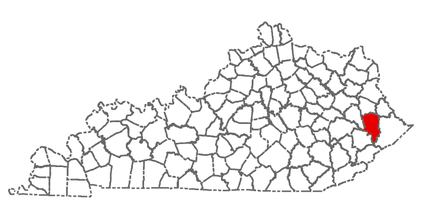

State Primary Road System

- Interstate
- Parkway
- Other State Primary
- State Secondary
- Rural Secondary
- Supplemental Road
- Unimproved
- Paved or Concrete
- Bridge
- Railroad
- Stream
- City/Town
- Incorporated Area
- Lake
- State Park
- National Park or Recreation Area
- Defense Facility
- Wildlife Area
- Geological Area
- State, National, or Private Forest

Division of Planning

Kentucky UNBRIDLED SPIRIT

State Primary Road System

FLOYD COUNTY

2 1 0 2 4 Miles

Last map revision: DECEMBER 2016

Road centerlines collected using GPS technology

Kentucky State Plane Coordinate System (NAD83)

transportation.ky.gov/planning

State Primary Road System FLOYD COUNTY KENTUCKY 036