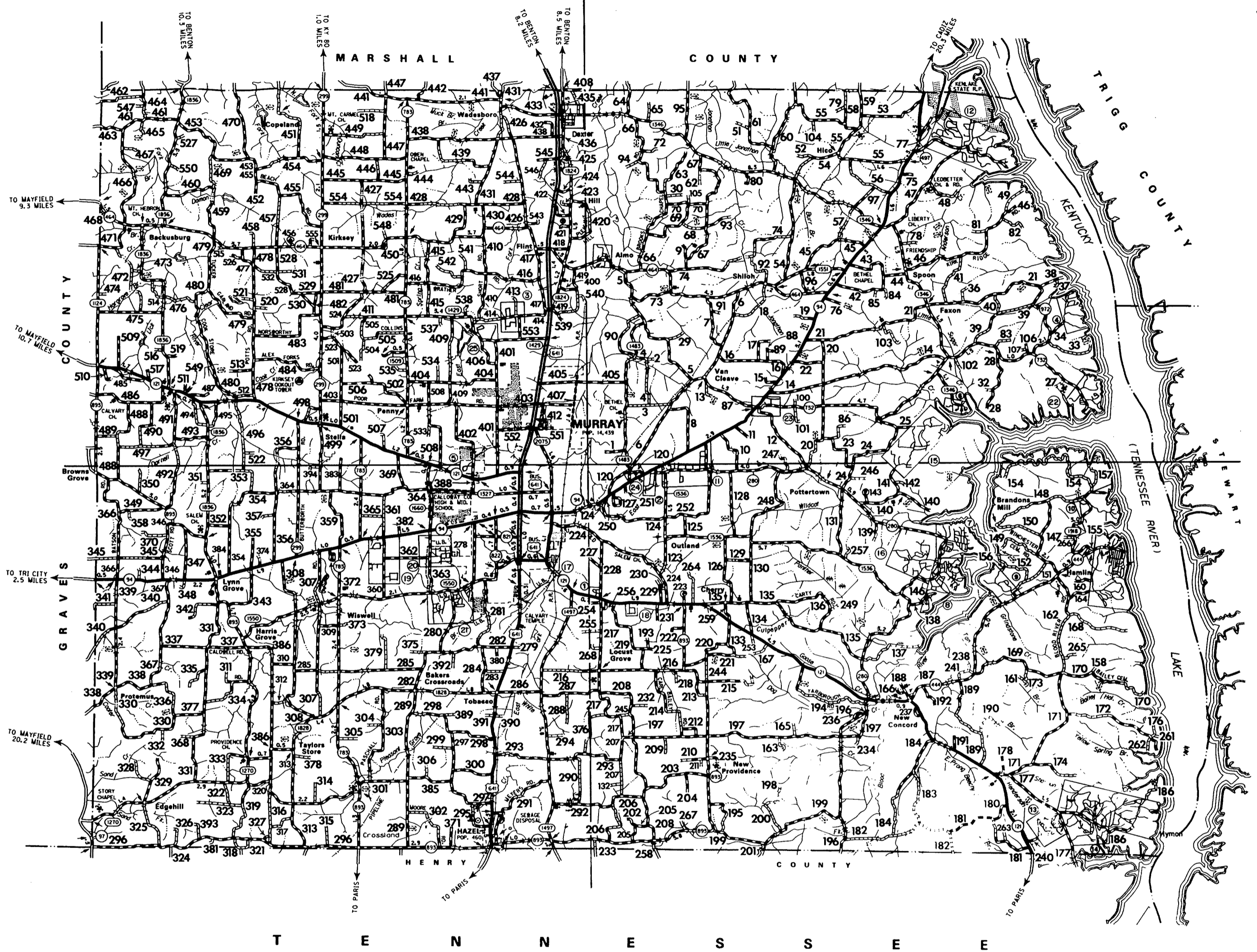


IV

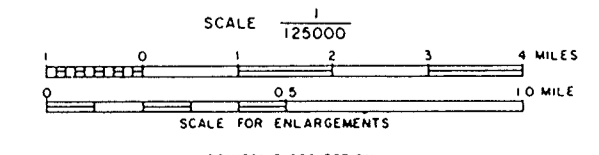
I



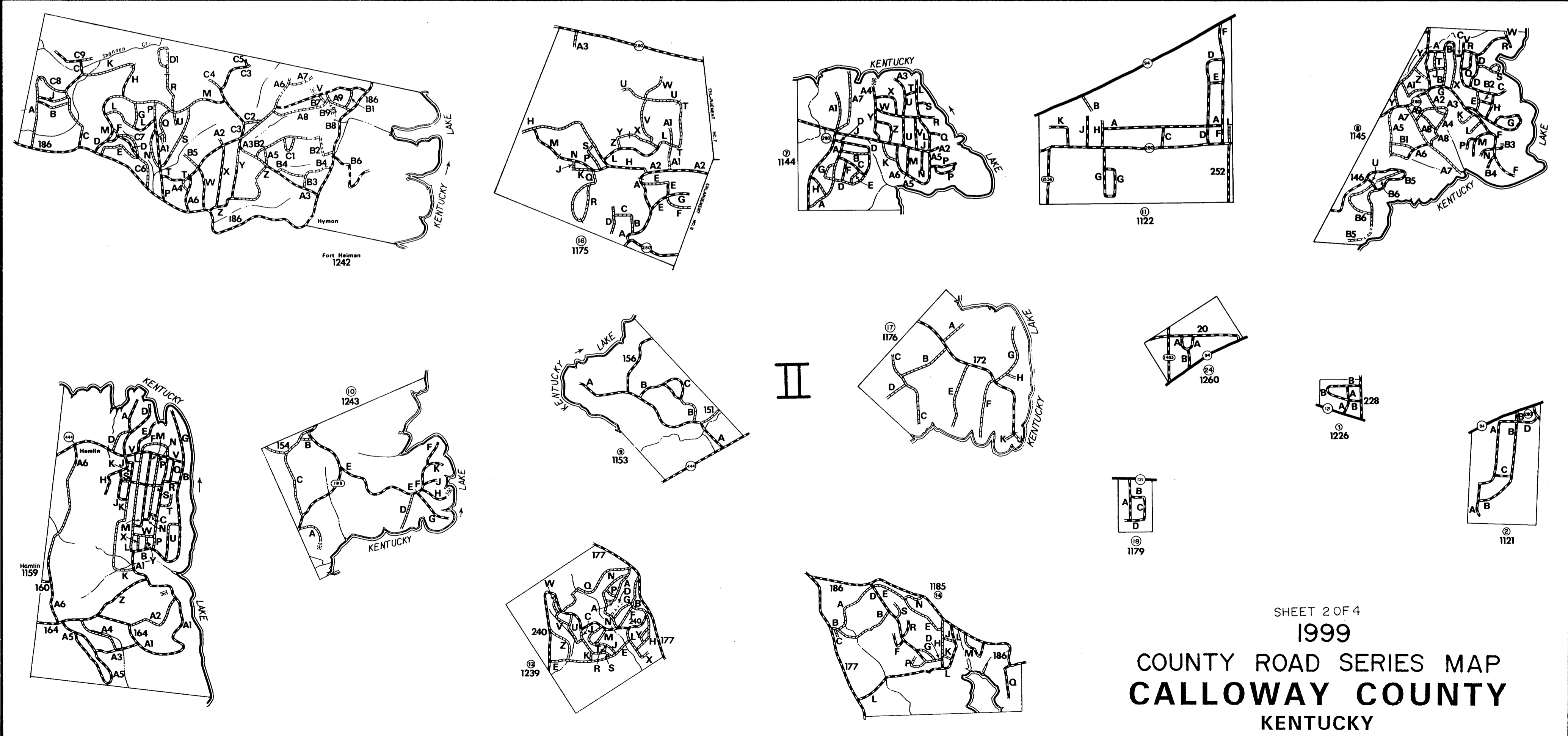
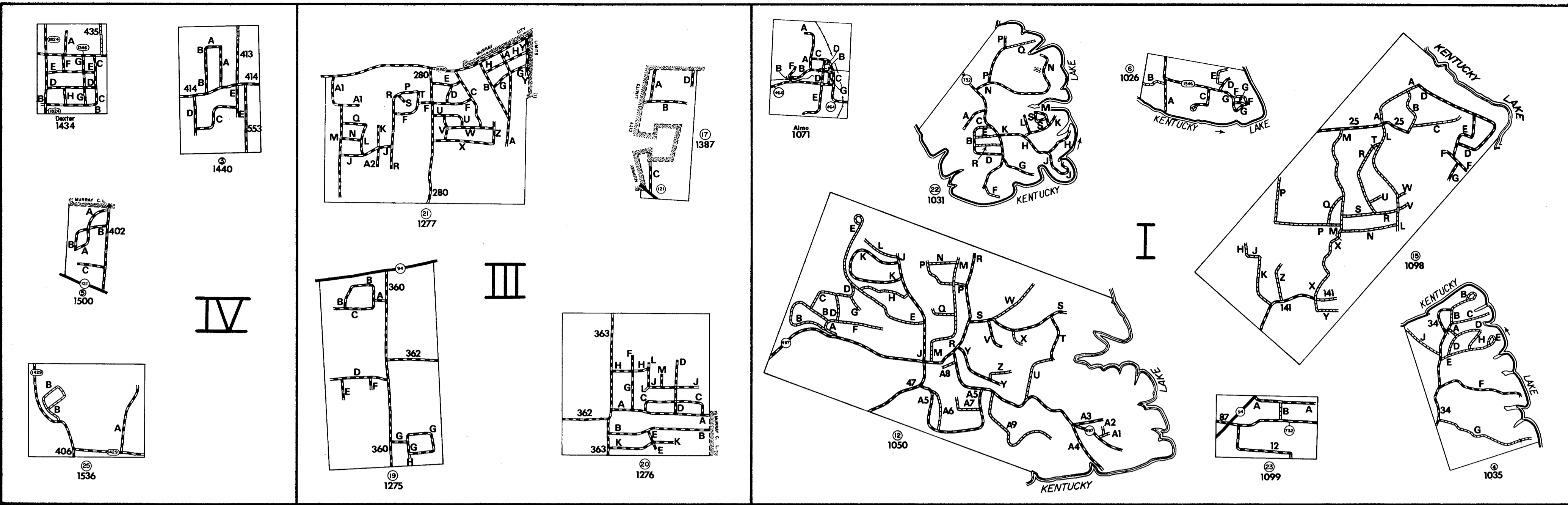
III

II

SHEET 1 OF 4
 1999
 COUNTY ROAD SERIES MAP
CALLOWAY COUNTY
 KENTUCKY



DATE APPROVED BY FISCAL COURT 3-16-99



SHEET 2 OF 4
 1999
 COUNTY ROAD SERIES MAP
CALLOWAY COUNTY
 KENTUCKY

QUADRANT I

QUADRANT I

QUADRANT II

QUADRANT II

QUADRANT II

Table with columns: CR. NO., ROAD NAME, LGTH. (Quadrant I)

Table with columns: CR. NO., ROAD NAME, LGTH. (Quadrant I)

Table with columns: CR. NO., ROAD NAME, LGTH. (Quadrant II)

Table with columns: CR. NO., ROAD NAME, LGTH. (Quadrant II)

Table with columns: CR. NO., ROAD NAME, LGTH. (Quadrant II)

* NOT COUNTY MAINTAINED

SHEET 3 OF 4

1999

COUNTY ROAD SERIES MAP
CALLOWAY COUNTY
KENTUCKY

QUADRANT II

QUADRANT III

QUADRANT III

QUADRANT IV

QUADRANT IV

CR. NO.	ROAD NAME	LGTH.
1242	ROADS IN FORT HEIMAN	
F	SILLS WAY	0.04
G	FOGARTY DRIVE	0.13
H	SULLIVAN	0.19
J	SHERMAN DRIVE	0.18
K	SIMMONS DRIVE	0.32
L	WOODVIEW DRIVE	0.36
M	PARISH DRIVE	0.97
N	JOHN CRAIN CIRCLE	0.24
P	MYRTLE	0.55
Q	DOWNY DRIVE	0.21
R	SHADYHILL DRIVE	0.24
S	MAPLELEAF DRIVE	0.37
T	BUTTERCUP DRIVE	0.16
U	JORDAN LANE	0.10
V	ODELL DRIVE	0.51
W	GARDNER DRIVE	0.24
X	BOCKMAN DRIVE	0.33
Y	HAWK DRIVE	0.28
Z	DUNHAM TRAIL	0.52
A1	SPAIN	0.03
A2	CROLEY LANE	0.09
A3	POUNDS DRIVE	0.55
A4	RHODES DRIVE	0.07
A5	PIN OAK	0.07
A6	ELLIOTT	0.90
A7	SCRUGGS DRIVE	0.15
A8	RENDEZVOUS DRIVE	0.33
A9	SPENCER DRIVE	0.15
B1	RODGERS DRIVE	0.09
B2	ROCKYTOP DRIVE	0.52
B3	LOST	0.06
B4	HANKINS DRIVE	0.37
B5	BLEVINS LANE	0.09
B6	BOEHM DRIVE	0.36
B7	BYNUM DRIVE	0.04
B8	KITTY LANE	0.05
B9	DODSON LANE	0.05
C1	BROWN CIRCLE	0.15
C2	PHIPPS DRIVE	0.07
C3	HESLEY DRIVE	0.49
C4	DUNAWAY LANE	0.10
C5	SPILLMAN LANE	0.04
C6	TANNER DRIVE	0.25
C7	TERRY DRIVE	0.18
C8	SHELTON DRIVE	0.15
C9	OLDHAM DRIVE	0.21
D1	GRIFFIN LANE	0.24
1243	ROADS IN ENLARGEMENT NO 10	
A	LASSITER CEMETERY-KY 1918	0.20
B	CUT DRIVE	0.07
C	TRANS ON DRIVE	0.38
D	HILLSDALE LANE	0.17
E	JOHN PARKER	0.56
F	OVERLOOK DRIVE	0.33
G	JOE TOM ERWIN	0.20
H	VEAL LANE	0.17
J	DANIEL LANE	0.09
K	CHARLESTOWN LANE	0.12
1244	NEW HOPE	0.49
1245	CULP	0.22
1246	ROCKSIDE LANE	0.32
1247	HIDDEN HILLS LANE	0.51
1248	SCOTT FITTS NORTH	2.18
1249	LIMEROCK LANE	0.19
1250	BUCY DRIVE	0.15
1251	GARLAND LANE	0.21
1252	A B LASSITER	2.00
1253	HORSESHOE LANE	0.30
1254	SATTERWHITE LANE	0.19
1255	TREETOP LANE	0.34
1256	SHROPSHIRE DRIVE	0.23
1257	WINTERSSET LANE	0.20
1258	CLAYTON TOWN	0.18
1259	CENTURY DRIVE	0.40
1260	ROADS IN ENLARGEMENT NO. 24	
A	LONE CIRCLE	0.17
B	FLOOD DRIVE	0.10
1261	BAYCOVE LANE	0.07
1262	BAYPOINT LANE	0.30
1263	SHACKLEFORD LANE	0.16
1264	ELDRIDGE LANE	0.87
1265	LAX FERGUSON CEMETERY	0.18
1266	MCDONALD LANE	0.36
1267	MOONEY LANE	0.18
1268	OAKLEY LANE	0.19

CR. NO.	ROAD NAME	LGTH.
1275	ROADS IN ENLARGEMENT NO 19	
A	OAKS ESTATES DRIVE	0.06
B	HAYNES CREEK DRIVE	0.32
C	WILDWOOD DRIVE	0.26
D	IRONWOOD DRIVE	0.32
E	CHERRYHILL DRIVE	0.10
F	FERNWOOD LANE	0.05
G	OAKWOOD CIRCLE	0.52
H	OAKWOOD LANE	0.03
1276	ROADS IN ENLARGEMENT NO 20	
A	BROOKHAVEN DRIVE	0.52
B	EDINBOROUGH DRIVE	0.54
C	CAROL DRIVE	0.41
D	LEE STREET	0.27
E	MARTIN DRIVE	0.11
F	BIRNAMWOOD LANE	0.07
G	NANCY DRIVE	0.20
H	WOODGATE DRIVE	0.38
J	CREEKWOOD DRIVE	0.26
K	QUAIL CREEK DRIVE	0.34
L	TANGLEWOOD DRIVE	0.15
M	KINGSWAY COURT	0.06
1277	ROADS IN ENLARGEMENT NO 21	
A	RIDGEWOOD DRIVE	0.53
B	OAK HILL DRIVE	0.33
C	ENIX DRIVE	0.36
D	LANCELOT DRIVE	0.09
E	QUEENSWAY DRIVE	0.16
F	CAMELOT	0.46
G	GREENBRIER DRIVE	0.21
H	WESTWOOD DRIVE	0.24
J	ROBINHOOD DRIVE	0.27
K	NOTTINGHAM LANE NORTH	0.12
L	SHERWOOD DRIVE	0.17
M	KING RICHARD DRIVE	0.48
N	ALAN-A-DALE DRIVE	0.11
P	KNIGHTSWAY DRIVE	0.05
Q	SCARLETT DRIVE	0.13
R	HONEYEVERE DRIVE	0.39
S	ROUNDTABLE COURT	0.06
T	MERLIN DRIVE	0.06
U	VILLA SQUARE DRIVE	0.22
V	CONCORD DRIVE	0.13
W	COUNTRY	0.24
X	SOUTHWEST DRIVE	0.33
Y	DORAN ROAD SOUTH	0.20
Z	VALLEY DRIVE	0.11
A1	KING DRIVE	0.28
A2	NOTTINGHAM LANE	0.09
1278	ELMBROOK LANE	0.09
1279	STRAWBERRY LANE	0.24
1280	GIBBS STORE	1.82
1281	MARTIN CHAPEL ROAD SOUTH	1.12
1282	TOM TAYLOR TRAIL	2.89
1283	BARBER DRIVE	0.43
1284	HERON	1.02
1285	BILLY PASCHALL	2.90
1286	TOBACCO	0.99
1287	JUSTICE	1.41
1288	GROUSE LANE	0.67
1289	BAKERS CROSSROAD DRIVE	3.64
1290	ENGLISH DRIVE	1.17
1291	MEYERS	1.57
1292	CRAIG	1.45
1293	GREEN PLAINS	3.08
1294	WHITE OAK SCHOOL LANE	0.29
1295	E W MILLER	0.72
1296	STATE LINE WEST	6.30
1297	BRANDON	2.49
1298	PHILLIPS DRIVE	2.33
1299	STONE LANE	0.51
1300	LAURING	0.97
1301	MERCY DRIVE	1.16
1302	MOORE	1.49
1303	PASCHALL	2.33
1304	BLACKBERRY LANE	0.27
1305	ELLIS LANE	0.45
1306	ANGEL LANE	0.20
1307	ERWIN	3.74
1308	FURCHES TRAIL	4.20
1309	COOPER	0.47
1310	MARVIN	0.51
1311	ORR LANE	0.28
1312	SILVER LANE	0.41
1313	MITCHELL STORY	2.36
1314	GARGUS LANE	0.64
1315	FLOWERSHARE LANE	0.53
1316	TAYLORS STORE SOUTH	1.20
1317	KEY DRIVE	0.64
1318	BIG OAK LANE	0.31
1319	BYARS	1.64
1320	ENOCH	0.50
1321	KUYKENDALL	0.31
1322	PARTRIDGE	0.54
1323	SAGE	1.03
1324	NORTH FORK	0.06
1325	TYLER	1.10
1326	CLEAR LANE	0.45
1327	FOSTER DRIVE	0.23
1328	DUBLIN LANE	0.72
1329	DUBLIN DRIVE	1.00
1330	KILLDEER TRAIL	2.64
1331	RAYBURN	4.51
1332	WARREN LANE	0.24
1333	ALBERT DRIVE	1.11
1334	HUMPHREY	1.33
1335	HERMAN LANE	0.71
1336	WILSON TRAIL	1.19
1337	CALDWELL	1.94
1338	PROTEMUS	1.58
1339	HOWARD	2.45
1340	SWAN	1.98
1341	DAIRY LANE	0.61
1342	RAYMOND LANE	0.92
1343	LAWRENCE	1.26
1344	HONEYBEE LANE	0.27
1345	HUTCHENS	1.52

CR. NO.	ROAD NAME	LGTH.
1346	SCOTT	1.41
1347	SQUIRE MILLER	1.21
1348	MULE LANE	0.19
1349	AARON	1.12
1350	CRITTENDEN LANE	0.56
1351	MANNING LANE	0.17
1352	PLUS FIVE	0.50
1353	ADAMS	1.50
1354	OLD LYNN GROVE	2.81
1355	J W WILLIAMS LANE	0.73
1356	THURMAN	3.09
1357	CARTER LANE	0.22
1358	ACORN LANE	0.17
1359	CRAWFORD TRAIL	1.46
1360	OAKS COUNTRY CLUB	1.41
1361	HUDSON	0.99
1362	SQUIRE	1.02
1363	ROBERTSON SOUTH	1.45
1364	JONES SPARKMAN	3.68
1365	CULVER	0.51
1366	WATSON	2.60
1367	KELSO	0.35
1368	MAYBERRY LANE	0.80
1369	WALLACE DRIVE	0.57
1370	CLAYSTONE LANE	0.35
1371	JESSE LANE	0.46
1372	WEST GROVE DRIVE	0.46
1373	OLD CONCORD CEMETERY	0.19
1374	GEORGE KEY	0.24
1375	WINTERGREEN LANE	0.31
1376	MYRON DRIVE	1.33
1377	SUGGS	0.70
1378	JOHN DEERE LANE	0.29
1379	BARNES LANE	0.74
1380	CUNNINGHAM LANE	0.17
1381	LASSITER CEMETERY-STATE LINE	0.07
1382	GREGORY LANE	0.11
1383	LAUREL LANE	0.79
1384	HONEYSUCKLE LANE	0.16
1385	PLEASANT GROVE	1.03
1386	TAYLOR STORE NORTH	2.85
1387	ROADS IN ENLARGEMENT NO. 17	
A	SOUTH THIRD STREET	0.17
B	WOODS	0.22
C	RIVER	0.15
D	SHELTER LANE	0.08
1388	TWENTIETH STREET NORTH	0.09
1389	LEE JACKSON LANE	0.20
1390	MADRY LANE	0.15
1391	HUBERTS LANE	0.11
1392	ARNETT LANE	0.32
1393	LOGGER LANE	0.34
1394	ASBURY	0.22

CR. NO.	ROAD NAME	LGTH.
1400	CANDLELITE DRIVE	0.43
1401	BRINN	1.84
1402	BAILEY	1.99
1403	POOR FARM	4.55
1404	GRANT	2.09
1405	SQUIRE HOLLAND	1.93
1406	ROBERT WIGGINS DRIVE	0.77
1407	POOR FARM EAST	0.82
1408	OLD TROUT	0.13
1409	HALE	2.02
1410	SHORT	1.88
1411	CARLTON	1.41
1412	MELVIN HENLEY BOULEVARD	0.30
1413	METCALF LANE	0.50
1414	WALSTON	1.79
1415	SPRING	1.81
1416	WRATHRER	3.38
1417	FLINT	1.56
1418	STONECROP DRIVE	0.44
1419	BOGCESS DRIVE	1.71
1420	PLEASANT HILL DRIVE	1.57
1421	WHITLOW LANE	0.28
1422	ROCKHOUSE DRIVE	0.56
1423	STARMS LANE	0.33
1424	STEWART CEMETERY	0.37
1425	SUNSET DRIVE	0.28
1426	HOPKINS	2.75
1427	GLOVER	2.59
1428	HICKORY GROVE CHURCH	2.67
1429	CAIN	0.88
1430	RUSHING	0.54
1431	JACKSON	2.69
1432	SHAMROCK LANE	0.47
1433	WADESBO	1.30
1434	ROADS IN DEXTER	
A	ABILENE LANE	0.13
B	WALNUT STREET SOUTH	0.30
C	WALNUT STREET EAST	0.25
D	ELM STREET	0.26
E	CHURCH STREET	0.26
F	SYCAMORE STREET	0.08
G	LANE STREET	0.25
H	VINE STREET	0.09
1435	JACK	0.54
1436	WIND DRIVE	0.09
1437	ENERGY	0.05
1438	CHARLEY MILLER	3.41
1439	KELLEY	1.72
1440	ROADS IN ENLARGEMENT NO 3	
A	STONECREST DRIVE	0.28
B	BREEZEWAY	0.24
C	STONESIDE DRIVE	0.30
D	SHEBA DRIVE	0.22
E	POINT DRIVE	0.12
1441	MAGNESS	3.05
1442	OLD PENNY	0.13
1443	LEKIE LANE	0.32
1444	PETERSON LANE	0.22
1445	TIDWELL	1.32
1446	GROSBEAK DRIVE	0.51
1447	OAK GROVE	1.53
1448	TUCKER	1.93
1449	MT CARMEL DRIVE	1.45
1450	SHADOW CIRCLE	0.20
1451	OLD DUNCAN CREEK	2.00
1452	COPELAND LANE	0.19
1453	HEDLEY TRAIL	2.46
1454	SWIFT	1.67
1455	BEACH	2.62
1456	TUCKER CEMETERY LANE	0.32
1457	CAVETT	1.17
1458	TULIP LANE	0.35
1459	WOODCOCK DRIVE	1.32
1460	WYATT DRIVE	1.10
1461	MT OLIVE	1.39
1462	NEWSOME	1.09
1463	GOLO	0.50
1464	SMITH	0.69
1465	REILAND LANE	0.38
1466	DOORES TRAIL	2.51
1467	BLUEGRASS LANE	0.32
1468	BURN	0.10
1469	COLEN JONES	0.82
1470	OLD SOLDIERS CREEK	1.62
1471	SAMUEL DRIVE	1.06
1472	MILLS TRAIL	1.91
1473	WATSON CEMETERY	0.25
1474	PATTERSON LANE	0.13
1475	DARNELL	1.49
1476	ASBURY CEMETERY	0.78
1477	MARGOLD DRIVE	0.54
1478	POTTS	3.53
1479	TUCKER-GARLAND	2.57
1480	COOK STORE TRAIL	3.20
1481	PALMER	1.92
1482	FIRE STATION DRIVE	0.53
1483	NORSWORTHY	2.00
1484	ALEX FORKS DRIVE	1.69
1485	SAND LICK	0.79

CR. NO.	ROAD NAME	LGTH.
1486	BAZZELL CEMETERY	1.88
1487	MORGAN DRIVE	0.57
1488	JONES DRIVE	2.01
1489	TRADE	0.49
1490	SLEDD DRIVE	1.27
1491	SNOW	1.27
1492	WORKMAN	1.59
1493	HANELINE	0.79
1494	LAMB DRIVE	1.05
1495	HIGGINS DRIVE	0.64
1496	CROUCH	1.63
1497	HAWTHORN	1.29
1498	STELLA DRIVE	0.66
1499	LAWSON	1.52
1500	ROADS IN ENLARGEMENT NO 5	
A	CAMBRIDGE DRIVE	0.32
B	MEGAN DRIVE	0.28
C	COVEY DRIVE	0.18
1501	PEACH ORCHARD	1.82
1502	COLEMAN TRAIL	1.56
1503	YANDELL DRIVE	0.23
1504	HACKETT DRIVE	0.56
1505	COLLINS	1.72
1506	LESLIE	0.65
1507	FAIRGROUND	0.36
1508	GRAHAM	2.16
1509	HASKINS LANE	0.82
1510	BENEFIELD LANE	0.29
1511	MEDYE LANE	0.30