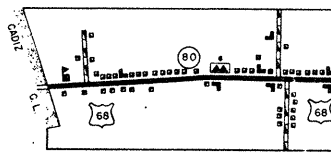
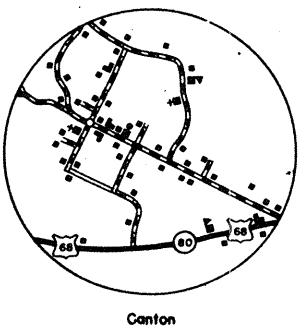
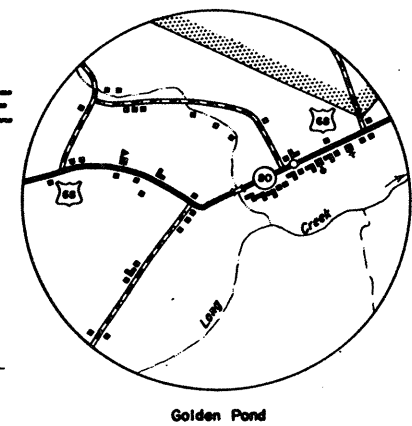
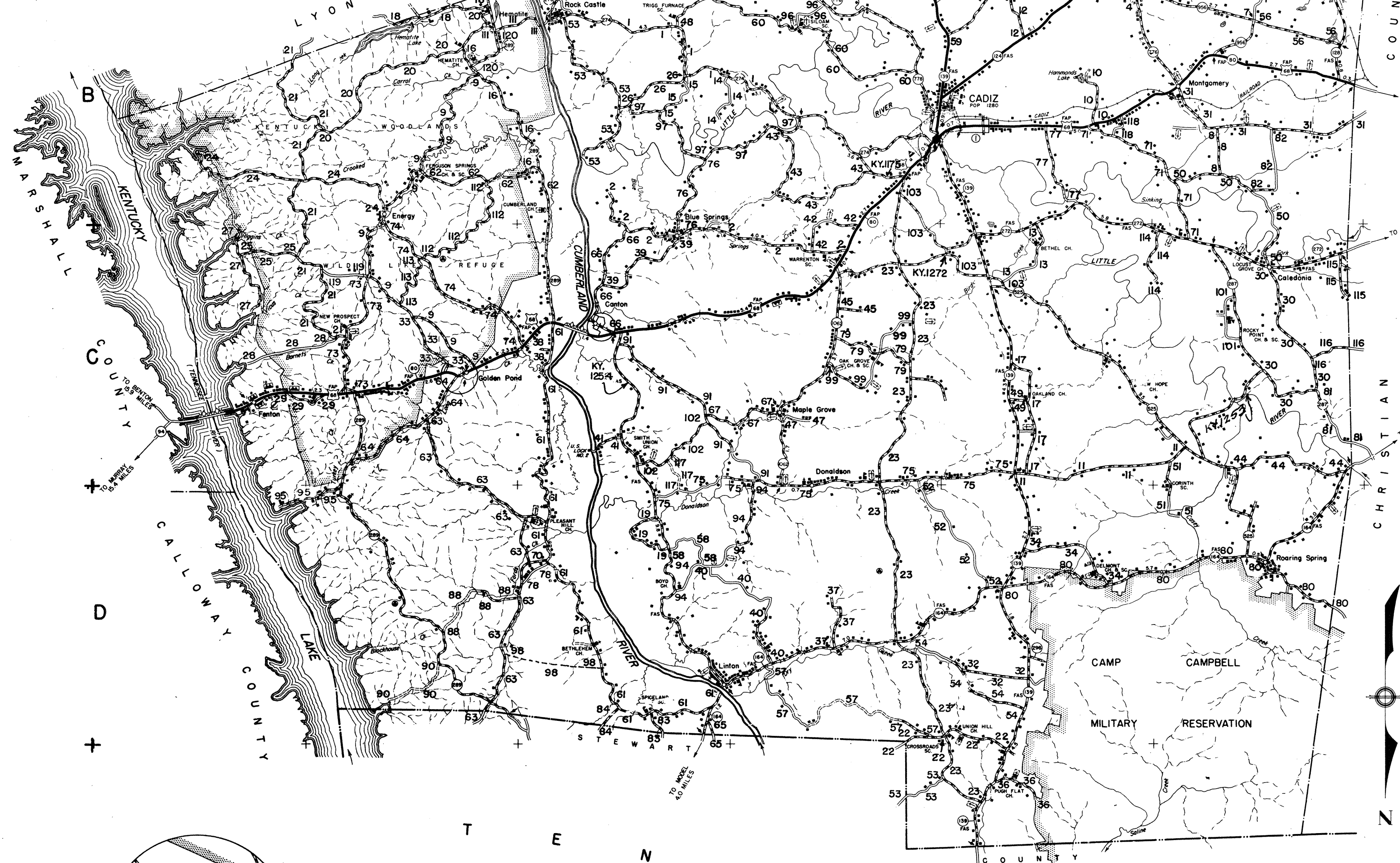



NO.	NAME OF ROAD	LGTH.	LOG	NO.	NAME OF ROAD	LGTH.	LOG	NO.	NAME OF ROAD	LGTH.	LOG
1001	MERSON BRIDGE - ROCK CASTLE	5.0	B3	1027	OLD RIVER	3.4	C1	1045	MOORE	0.6	C4
1002	BLUE SPRINGS	6.2	C3	1028	SMITH	2.0	C1	1046	ROLLING MILL	0.4	A3
1003	HART	1.5	A6	1029	OLD 68	1.0	C1	1047	MAPLE GROVE SPUR	0.5	C4
1004	ADAMS MILL	6.0	A5	1030	CALEDONIS CHURCH	2.5	C6	1048	ORE BANK	2.0	B3
1005	POOL	2.2	A4	1031	MONTGOMERY HENRY THOMAS	4.4	B6	1049	OAKLAND CHURCH	0.3	C5
1006	DYER	1.4	A4	1032	HUNTER	1.5	D5	1050	CALEDONIA MONTGOMERY CHURCH	3.2	B6
1007	BARFIELD	2.2	A6	1033	OLD ENERGY	1.5	C2	1051	CORINTH SCHOOL	1.2	D6
1008	MONTGOMERY	1.0	B6	1034	DELMONT CHURCH	2.5	D5	1052	DARNALL RIDGE	3.0	D5
1009	FERGUSON SPRINGS	9.6	B2	1035	WALL CEMETERY	1.5	A5	1053	ROCK CASTLE SPRINGS	4.3	B3
1010	HAMMONDS LAKE	1.4	B5	1036	PUGH - FLAT CHURCH	1.1	E5				
1011	MAGGIE	3.8	C5	1037	HARRELL	1.2	D4				
1012	WHITE	1.5	B5	1038	OAKLEY	0.6	C3				
1013	BETHEL CHURCH	2.0	C5	1039	WALLACE	2.2	C3				
1014	CRISP	1.4	B3	1040	NEGRO HOLLOW	3.5	D4				
1015	WITHEN CEMETERY	1.0	B3	1041	US LOCK E (NO. 2)	0.7	C3				
1016	HEMATITE	3.4	B2	1042	MALONE	1.5	C4				
1017	OLD CADIZ - LINTON	2.6	C5	1043	RILEY HOLLOW	2.3	B4				
1018	CENTER FURNACE	2.1	B2	1044	TUGGLE	2.5	C6				
1019	DOWNS	1.5	D3								
1020	BAKER LEASE	5.2	B2								
1021	SILVER TRAIL	8.6	B1								
1022	CROSS ROAD SCHOOL	2.5	D5								
1023	OLD DOVER	13.5	C4								
1024	ORNETON - ENERGY	5.0	B1								
1025	HIGGINS	1.3	C1								
1026	LITTLE RIVER	1.9	B3								

NO.	NAME OF ROAD	LGTH.	LOG
1054	JOHNSON HOLLOW	3.2	D5
1055	FETTER	0.7	E4
1056	DUNN	2.0	B6
1057	LINE PORT	5.4	D4
1058	HOGWALLOW	1.4	D3
1059	JOHN KING	2.2	B5
1060	SILLOAM	5.2	B4
1061	SOUTH CUMBERLAND RIVER	12.0	D3
1062	LUTON	3.2	B2
1063	LAUREL FURNACE	8.1	D2
1064	LONG CREEK	3.4	C2
1065	GRAHAM	0.3	D3
1066	CANTON - BLUE SPRINGS	3.0	C3
1067	MAPLE GROVE	1.7	C4
1068	McCAIN	1.0	A6
1069	ED MITCHELL	2.0	A6
1070	SCOTT	0.3	D3
1071	KING'S CHAPEL	4.0	B6
1072	NEWT NICHOLS	2.2	A5
1073	JENNIE RIDGE	3.0	C2
1074	LONG CREEK ENERGY	4.4	C2
1075	DONALDSON	8.1	C4
1076	ROGERS	1.8	B3
1077	CRUIT	2.0	B5
1078	FUTRELL	0.6	D3
1079	OAK GROVE	2.3	C4
1080	LINTON - ROARING SPRINGS	7.6	D6
1081	PEE DEE - CALEDONIA	1.4	C6
1082	SMITH LANE	1.8	B6
1083	SPICELAND SCHOOLHOUSE	0.5	D3
1084	FOX RIDGE	0.6	D3
1085	CEDAR GROVE	0.5	A3
1086	BETHESDA SCHOOLHOUSE	0.8	A4
1087	REDDICK POND	2.8	A4
1088	UNDERHILL	2.5	D2
1089	JACK MIZE	2.5	A6
1090	RUSHING CREEK	1.4	D2
1091	CANTON - LA FAYETTE	5.0	C3
1092	BUFFALO	1.1	B6
1093	HOPSON STORE	0.9	A5
1094	FULLER CEMETERY	4.0	D4
1095	TURKEY CREEK	1.4	D2
1096	ALEXANDRIA	1.0	B4
1097	PEALS CHAPEL LIBERTY POINT CH.	5.0	B3
1098	BETHELEHEM CHURCH	2.7	D3
1099	OAK GROVE CEMETERY	3.0	C4
1100	CORNELIOUS	0.3	A6
1101	ROCKY POINT	1.3	C6
1102	ROSS SCHOOL	2.3	C3
1103	TANYARD	3.0	C5
1104	POINDEXTER STORE	0.2	A6
1105	HAYDON	1.2	A6
1106	STEWART	0.6	A6
1107	FERRY	0.4	A5
1108	CALDWELL COUNTY-BLUE SPRINGS	0.7	A4
1109	TYLER	0.6	A4
1110	PORTER KING	0.3	A4
1111	ROCKCASTLE FERRY	1.1	B2
1112	JONES	2.9	B2
1113	CUT OFF	1.5	C2
1114	FREEMAN	1.2	C6
1115	CALEDONIA CUT OFF	1.0	C6
1116	BRONSTON	0.8	C6
1117	OLD ROSS SCHOOLHOUSE	0.6	C3
1118	OLIVER	0.6	B5
1119	J. P. JOYCE	0.9	C2
1120	GOLDEN POND - EDDYVILLE	1.5	B2



1954  
RURAL HIGHWAY SERIES  
**TRIGG COUNTY**  
KENTUCKY

PREPARED BY THE  
KENTUCKY STATE HIGHWAY DEPARTMENT  
STATE-WIDE HIGHWAY PLANNING SURVEY  
IN COOPERATION WITH THE  
U.S. DEPARTMENT OF COMMERCE  
BUREAU OF PUBLIC ROADS



REVISIONS
NO. DATE BY TYPE
1 1-50
2 1-50
3 1-50
4 1-50
5 1-50
6 1-50
7 1-50
8 1-50
9 1-50
10 1-50