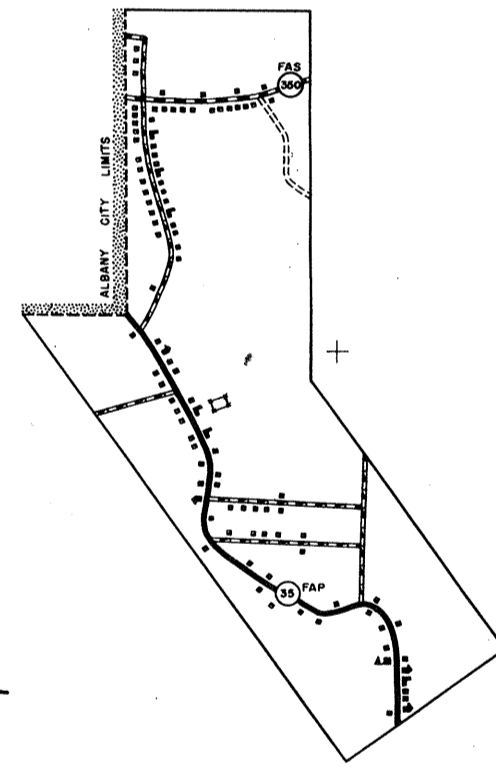
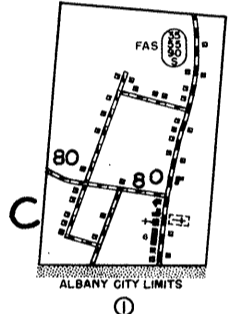
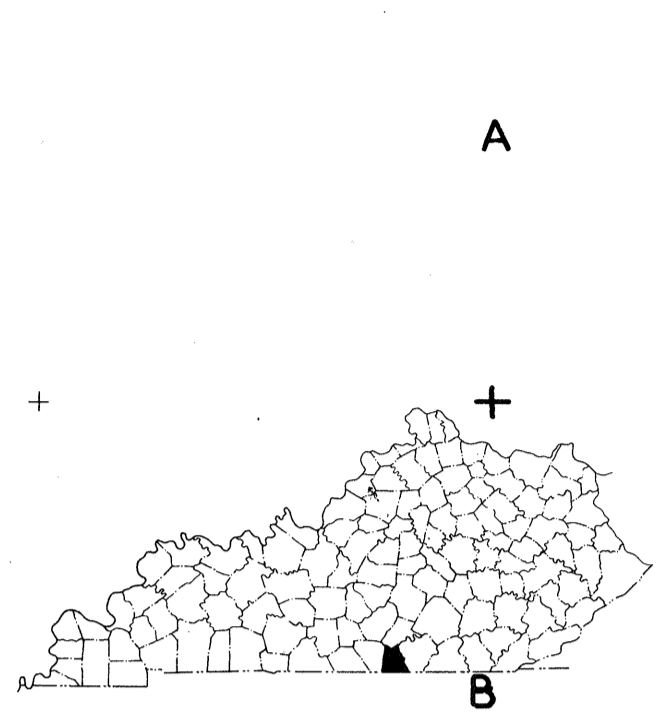


NO	NAME OF ROAD	LGTH.	LOG
1001A	DUVALL	2.6	C4
1001B	DUVALL	0.6	C4
1002	MONTICELLO SHORT CUT	1.9	B4
1003	FAIRLAND	3.1	B3
1004	CHESNUT FLAT	0.4	A4
1005	COW CREEK-DESDA	0.9	A2
1006	DESDA	3.5	C2
1007	WILLIAMS	0.7	A2
1008	WELLS BOTTOMS	3.0	A2
1009	SHOAT	2.4	A2
1010	CREELSBORO	0.3	A2
1011	WILLES CREEK	1.9	B2
1012A	SEVENTY SIX-ALBANY LANDING	1.6	B2
1012B	ALBANY LANDING	1.6	B2
1013	QURRY	0.8	B2
1014	EAST FORK	0.5	B2
1015	McIVOR	2.5	C4
1016	CAVE SCHOOL	0.3	B2
1017	KOGAR CREEK	4.3	C4
1018	CENTRAL UNION	3.0	C4
1019	RIDDLE TOWN	1.7	B2
1020	HUNTERSVILLE	2.6	D3
1021	HOGBACK	2.5	C2
1022	WEST FORK	0.7	B2
1023A	INDIAN CREEK	2.3	B3
1023B	INDIAN CREEK ROAD SPUR	0.3	B3
1024	LITTER OAKS	3.0	D2
1025	MIDDLE FORK	0.6	B3
1026	SEVENTY SIX-FALLS	1.5	B3
1027	PLEASANT RIDGE	1.1	B4
1028	NARVEL	2.2	B4
1029	FAIRLAND-INDIAN CREEK	1.5	B3
1030	OLD BURKESVILLE	6.0	C2
1031	DALTON	1.0	C3
1032	BULLY RIDGE	4.7	B2
1033	AARON RIDGE	1.1	B2
1034	NAPPET	0.2	D4
1035	SEVENTY SIX	1.7	B3
1036	SPECK	1.6	D4
1037	PUNY RIDGE	1.3	B3
1038	CAMPBELL	2.5	C3
1039	SEVENTY SIX CHURCH	1.0	B3
1040	BATES-PELK	2.0	D3
1041	BUG-HUNTERSVILLE	3.0	D3
1042	VEL JONES	0.9	B4
1043	DICKENS SCHOOL	0.5	C2
1044	SNOW SCHOOL	1.0	B3
1045	MOGG	1.2	B3
1046	OLD MILL	0.4	B3
1047	MARLOW	1.4	B3
1048	UPCHURCH	1.9	B3
1049	WILLIAMS CREEK	1.5	B3
1050	GEORGE McWHORTER	1.9	B3
1051	PIERCE	1.2	B3
1052	COON TRAIL	1.6	B4
1053	HUBBARD	1.2	B4
1054A	PIERCE STORE	0.4	B4
1054B	PIERCE STORE ROAD SPUR	0.2	B4
1055	JONES MILL	1.2	B4
1056	HOSEY-BELL MILL	1.2	B4
1057	BERRY MILL	1.0	B4
1058	NETT DENNY	1.0	B4
1059	SHELTON	1.1	B4
1060	SHORT CUT	0.4	B4
1061	STEARNS HANCOCK	1.0	B4
1062	DAVIS CHAPEL	1.1	B4
1063	OLD COUNTRY	1.4	B4
1064	DAVIS	1.0	B4
1065A	ALPHA-PLEASANT RIDGE	1.4	B4
1065B	ALPHA-PLEASANT RIDGE RD.SPUR	0.3	B4
1066	FAIRVIEW-NARVEL	2.0	B4
1067	HUFF	0.5	C4
1068	POPLAR MOUNTAIN	1.0	C4
1069	OLD DUVALL VALLEY	4.4	C4
1070	COOKS SPRING-SUGAR VALLEY	1.5	C4
1071	DUVALL CREEK	1.0	C4
1072	SMITH CREEK	0.8	C3
1073	CHAPEL	0.6	C3
1074	OLD MONTICELLO	0.7	C3
1075	McWHORTER	0.8	C3
1076	GRIDER	0.8	C3
1077	J. H. MORGAN	0.2	C3
1078	HICKMAN	1.0	C3
1079	BIG SPRING	0.2	C3
1080	HOPKINS	0.3	C3
1081	SMITH CREEK CHURCH	0.4	C3
1082	TOWN CREEK	0.5	C3
1083	V. B. ROGERS	1.5	C3
1084	HADDIX	0.6	C3
1085	COUNTY	0.3	C4
1086	EWING SCHOOL	1.5	C3
1087	HUDSON	1.4	C3
1088	BOOKER	0.3	C3
1089	WAGO-DESDA	2.0	C2
1090	CHURCH	0.2	C2
1091	GROSE GIBSON	2.1	C2
1092	EVANS SCHOOL	0.4	C2

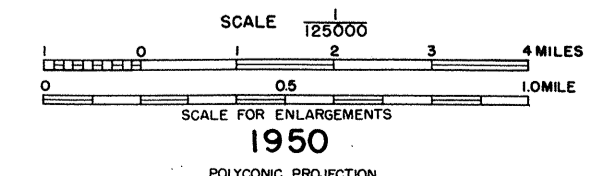


NO.	NAME OF ROAD	LGTH.	LOG
1093	TRAIL	0.6	C2
1094	FIVE SPRINGS	0.4	C2
1095	BROWNS CROSS ROADS	2.4	C2
1096	BRANCH	0.3	C2
1097	HOGBACK	2.0	C2
1098	NEW CANEY BRANCH	1.8	C2
1099	CANEY BRANCH	0.6	C2
1100	CROSS ROAD	0.7	C2
1101	SAXTON FORK	2.0	C2
1102	LITTLE SAXTON FORK	0.6	C2
1103	BILL PERDEW	0.6	C2
1104	GEORGE SELL	0.4	C2
1105	THRESHERS BRANCH	1.1	C2
1106	LINE	1.2	C1
1107	HOWARDS CREEK	0.7	C1
1108	FANNY FORK	1.6	C1
1109	ILL WILL CUMBERLAND CO.	1.8	C1
1110	MODOCK	1.5	C1
1111	PHILLIPS	1.4	D2
1112	CUMMINGS	1.5	D2
1113	SPECK	0.2	D2
1114	BROWN	0.9	D2
1115	SULPHUR CREEK	1.0	D2
1116	MARTHA STOCKTON	2.1	D2

NO.	NAME OF ROAD	LGTH.	LOG
1117	BUTLER	0.6	D2
1118	PITTMAN	1.6	D3
1119	BYRD	1.0	D3
1120	CHURN TOP	2.1	D3
1121	HUNTERSVILLE-CEDAR KNOB	2.2	D3
1122	BUG CONCORD	2.1	D3
1123	EWING	0.3	D3
1124	ASBERRY LANE	0.4	D4
1125	BEATY SCHOOL	0.3	D4
1126	KOGAR CREEK	2.7	D4
1127	LOG TRAIL	0.7	D4
1128A	BALD ROCK	1.1	D4
1128B	BALD ROCK	0.2	D4
1129	LITTLE KOGAR CREEK	0.2	D4
1130	LICK BRANCH	0.2	D4
1131	McFALLS	0.5	A4
1132	QUARRY LANE	0.2	D4
1133	CLEAR FORK	1.2	C3
1134	MEANS	1.0	C3
1135	CEDAR HILL	0.6	B2
1136	CROSS	0.6	B2

**1955  
RURAL HIGHWAY SERIES  
CLINTON COUNTY  
KENTUCKY**

PREPARED BY THE  
KENTUCKY STATE HIGHWAY DEPARTMENT  
STATE-WIDE HIGHWAY PLANNING SURVEY  
IN COOPERATION WITH THE  
U.S. DEPARTMENT OF COMMERCE  
BUREAU OF PUBLIC ROADS



REVISIONS	DATE	BY