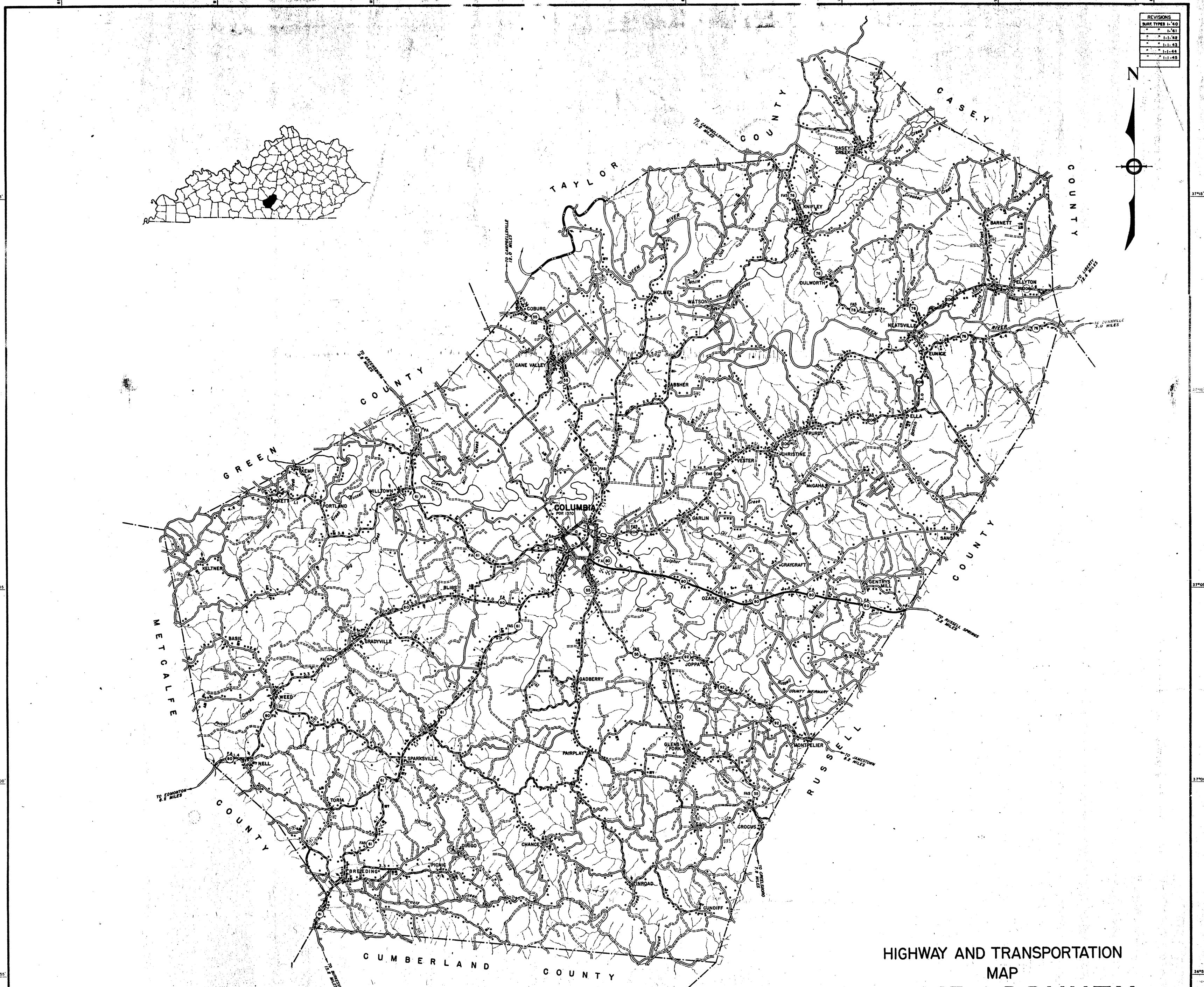
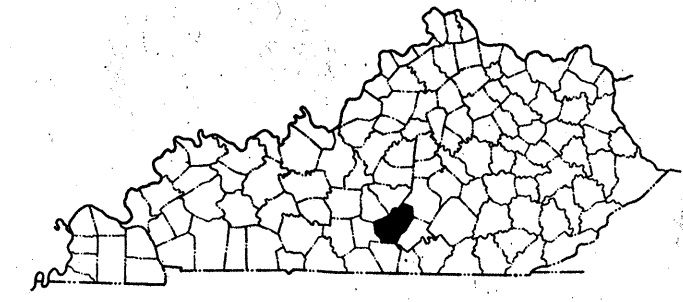
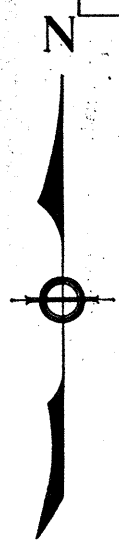


REVISIONS	
DATE	DESCRIPTION
1-1-40	1-1-40
1-1-41	1-1-41
1-1-42	1-1-42
1-1-43	1-1-43
1-1-44	1-1-44
1-1-45	1-1-45



LEGEND

<ul style="list-style-type: none"> 101 UNITED STATES HIGHWAY 40 STATE HIGHWAY SYSTEM --- COUNTY BOUNDARY --- CORPORATE LINES --- NATIONAL PARK, STATE PARK --- INTERNATIONAL FOREST, STATE FOREST --- INTERMITTENT STREAMS --- NARROW STREAMS --- WIDE STREAMS --- NAVIGABLE STREAMS --- HEAD OF NAVIGATION (LARGE STREAMS) --- DRAINAGE DITCH --- FREE FERRY --- TOLL FERRY --- HIGHWAY TUNNEL --- LEVEE --- LEVEE WITH ROAD --- FORD --- COUNTY SEAT --- OTHER CITIES & VILLAGES --- PROMONT ELEVATIONS --- AIR ROUTES --- AIR ROUTES --- HIGHWAY BRIDGE --- DAM --- DAM WITH LOCK SMALL --- DAM WITH LOCK LARGE --- RESERVOIR, POND OR LAKE 	<ul style="list-style-type: none"> □ IN USE NOT IN USE □ FARM UNIT □ DWELLINGS (OTHER THAN FARM) □ HOUSES OR GROUPS OF DWELLINGS CLOSELY SPACED □ STORE OR SMALL BUSINESS ESTABLISHMENT □ COMBINED DWELLING AND STORE □ HOTEL □ CHURCH, OTHER RELIGIOUS INSTITUTIONS □ SCHOOL, HOUSE, OTHER EDUCATIONAL INSTITUTIONS □ HOSPITALS □ FACTORY OR INDUSTRIAL PLANT □ SEASONAL OR SUMMER COLONY DWELLINGS □ SEASONAL DWELLINGS CLOSELY SPACED □ CCC CAMP □ ARMY BEACON LIGHT □ ARMY, NAVY OR MARINE CORPS FIELD □ DEPARTMENT OF COMMERCE INTERMEDIATE FIELD □ COMMERCIAL OR MUNICIPAL FIELD □ MARKED AUXILIARY FIELD □ AIRPORT BUILDING FACILITIES □ AIRPLANE LANDING FIELD NUMBER OF RUNWAYS 	<ul style="list-style-type: none"> □ SMALL (STATIONARY) QUARRY OR GRAVEL PIT □ MINE □ OIL OR GAS WELLS □ TANKS □ POWER PLANT □ TOWNHALL, GRANGE OR COMMUNITY HALL □ FOREST SERVICE LOOKOUT STATION □ GAUGE OR PUMPING STATION □ MUNICIPAL GARAGE OR RUBBISH DUMPS □ FRESH AIR FARMS OR REST HOMES □ COUNTY FARM □ CORRECTIONAL INSTITUTION □ RAGGED STATION □ CAMP GROUND □ YOUNGWOODS, BALL FIELDS ETC. □ MUNICIPAL PARK □ PLAYGROUNDS, BALL FIELDS ETC. □ BATHING BEACHES □ SEWAGE SLIDES □ GAME FARMS □ GAME PRESERVES □ RAILROAD STATION □ OPERATING COMPANY □ RAILROAD STATION □ RAILROAD GRADE CROSSING □ RAILROAD ABOVE 	<ul style="list-style-type: none"> --- RAILROAD BELOW --- RAILROAD TUNNEL
--	---	--	---

ROAD TYPES

--- TRAIL	--- UNIMPROVED ROAD
--- GRADE AND DRAINED ROAD	--- GRADE AND SURFACE ROAD
--- LOW TYPE BITUMINOUS ROAD	--- PAVED ROAD
--- RELEASE INDICATED	

HIGHWAY AND TRANSPORTATION MAP ADAIR COUNTY KENTUCKY

PREPARED BY THE
KENTUCKY DEPARTMENT OF HIGHWAYS
IN COOPERATION WITH THE
FEDERAL WORKS AGENCY
PUBLIC ROADS ADMINISTRATION
DATA OBTAINED FROM
STATE-WIDE HIGHWAY PLANNING SURVEY

SCALE 62500
1 INCH = 4 MILES

1937

POLYCONIC PROJECTION