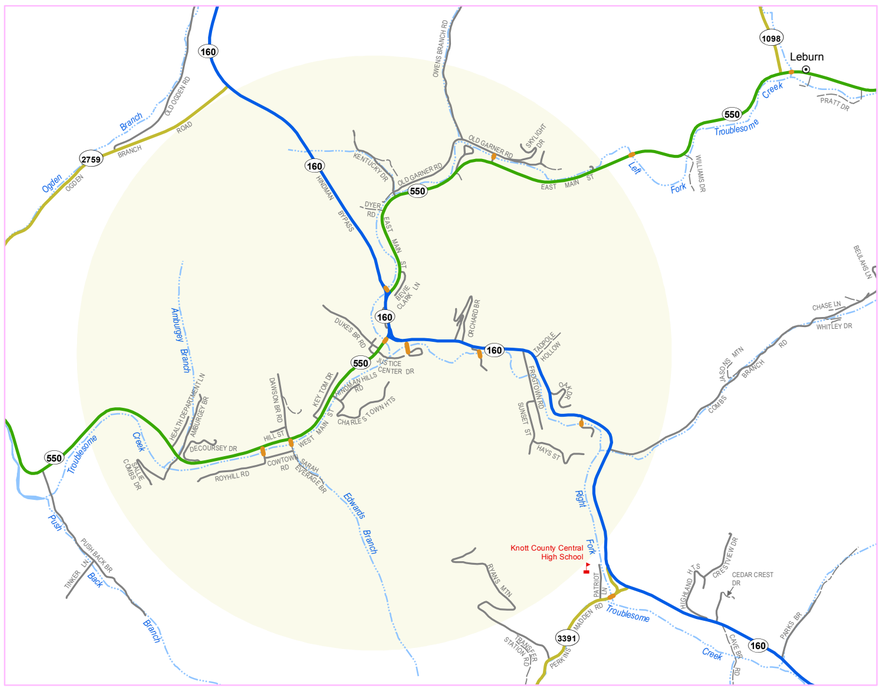

HINDMAN

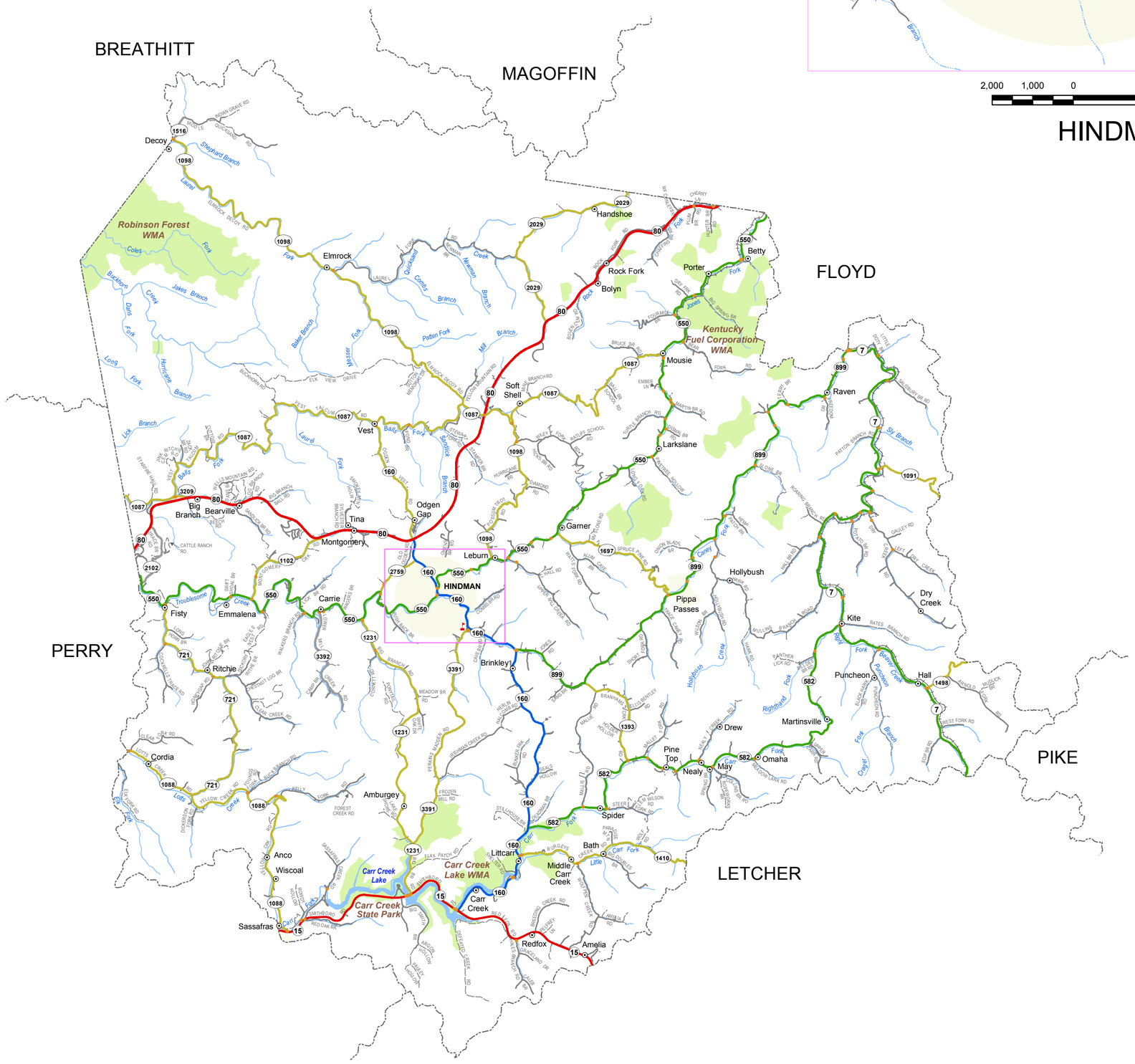

Functional Classification

- Interstate; Rural, Urban
- Expressways; Rural, Urban
- Principal Arterial; Rural, Urban
- Minor Arterial; Rural, Urban
- Major Collector; Rural, Urban
- Minor Collector; Rural, Urban
- Local, Rural & Urban
- CS-0000 Functionally Classified Road No.
- Local, Paved or Unimproved
- Bridge
- Railroad
- Stream
- City/Town
- Airport
- FHWA Adjusted Urban Area 2010
- Incorporated Area
- Lake
- State Park
- National Park or Recreation Area
- Defense Facility
- Wildlife Area
- Geological Area
- State, National, or Private Forest

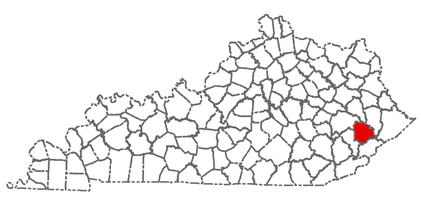

The Kentucky Transportation Cabinet does not warrant that the information contained on this map is accurate or complete. The Kentucky Transportation Cabinet states that all attempts are made to insure the correctness of road network portrayal and it is based on the best available information at a given time but disclaims any and all representations and/or warranties made with respect to this map by any contributing source as to its contents, whether expressed, implied, or statutory, including, but not limited to, warranties of title, merchantability, and fitness for a particular purpose. Incorporated area boundaries are based on KRS 81A.470 filings recorded in the Kentucky Secretary of State's Office.

Kentucky Transportation Cabinet
Division of Planning

Kentucky UNBRIDLED SPIRIT

Functional Classification
KNOTT COUNTY

2 1 0 2 4 Miles

Last map revision: APRIL 2016

Road centerlines collected using GPS technology

Kentucky State Plane Coordinate System (NAD83)

transportation.ky.gov/planning

Functional Classification KNOTT COUNTY KENTUCKY 060