COAL HAUL REPORTS & EXTENDED WEIGHT HIGHWAY SYSTEM 2016

COAL STATUS

- PRODUCING
- IMPACT
- NO ACTIVITY
- COAL HAUL REPORTED
- EXTENDED WEIGHT ROUTE
- AU — AUDUBON PARKWAY
- MT — BERT T. COMBS MOUNTAIN PARKWAY
- BG — MARTHA LAYNE COLLINS BLUEGRASS PARKWAY
- EB — EDWARD T. BREATHITT PENNYRILE PARKWAY
- HR — HAL ROGERS PARKWAY
- WK — WENDELL H. FORD WESTERN KENTUCKY PARKWAY
- WN — WILLIAM H. NATCHER PARKWAY
- JC — JULIAN M. CARROLL PARKWAY

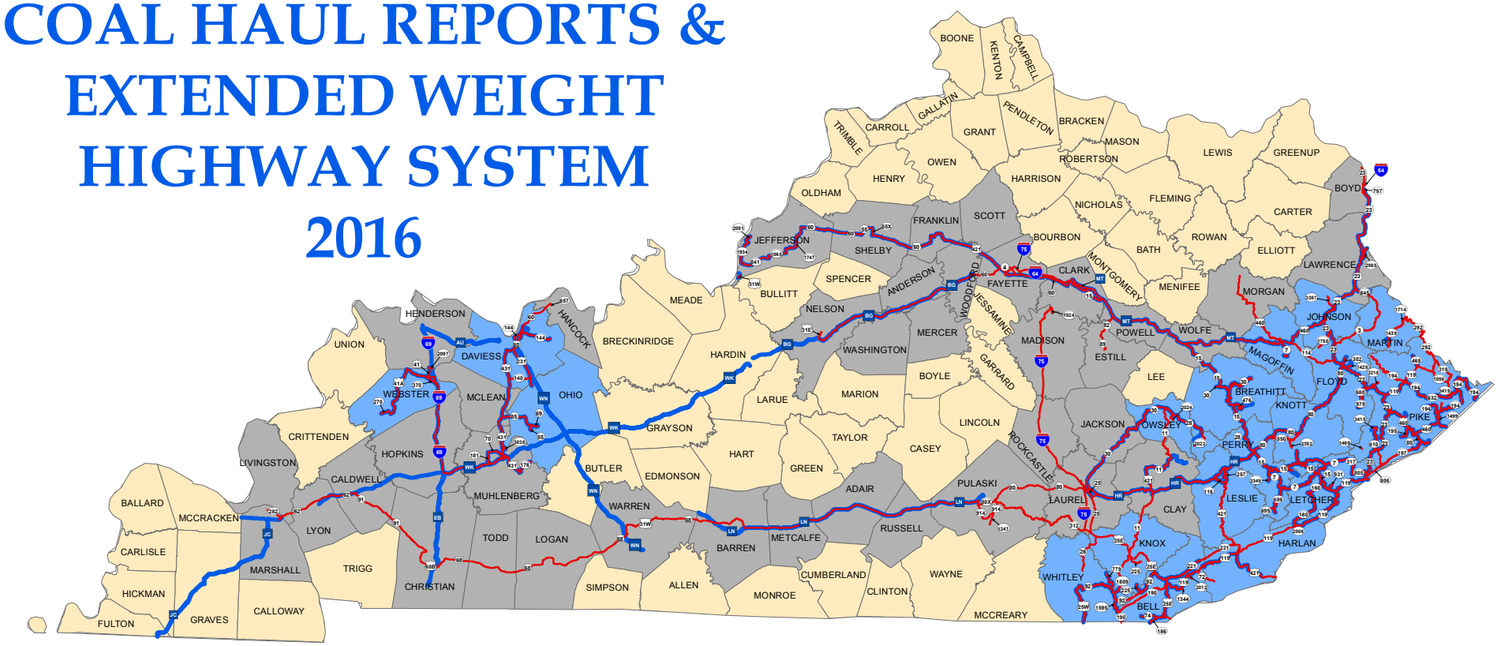

Eastern Kentucky Region

Western Kentucky Region

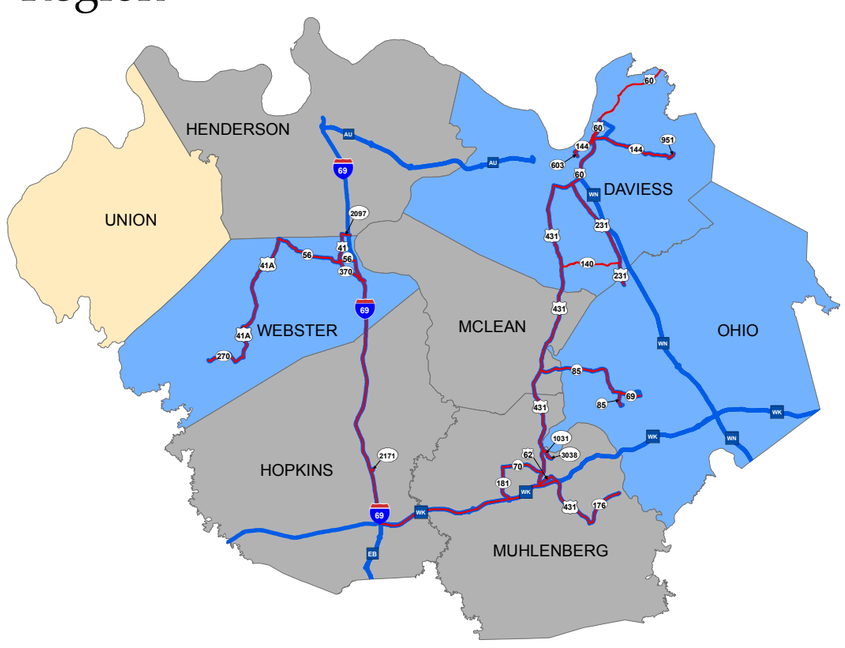

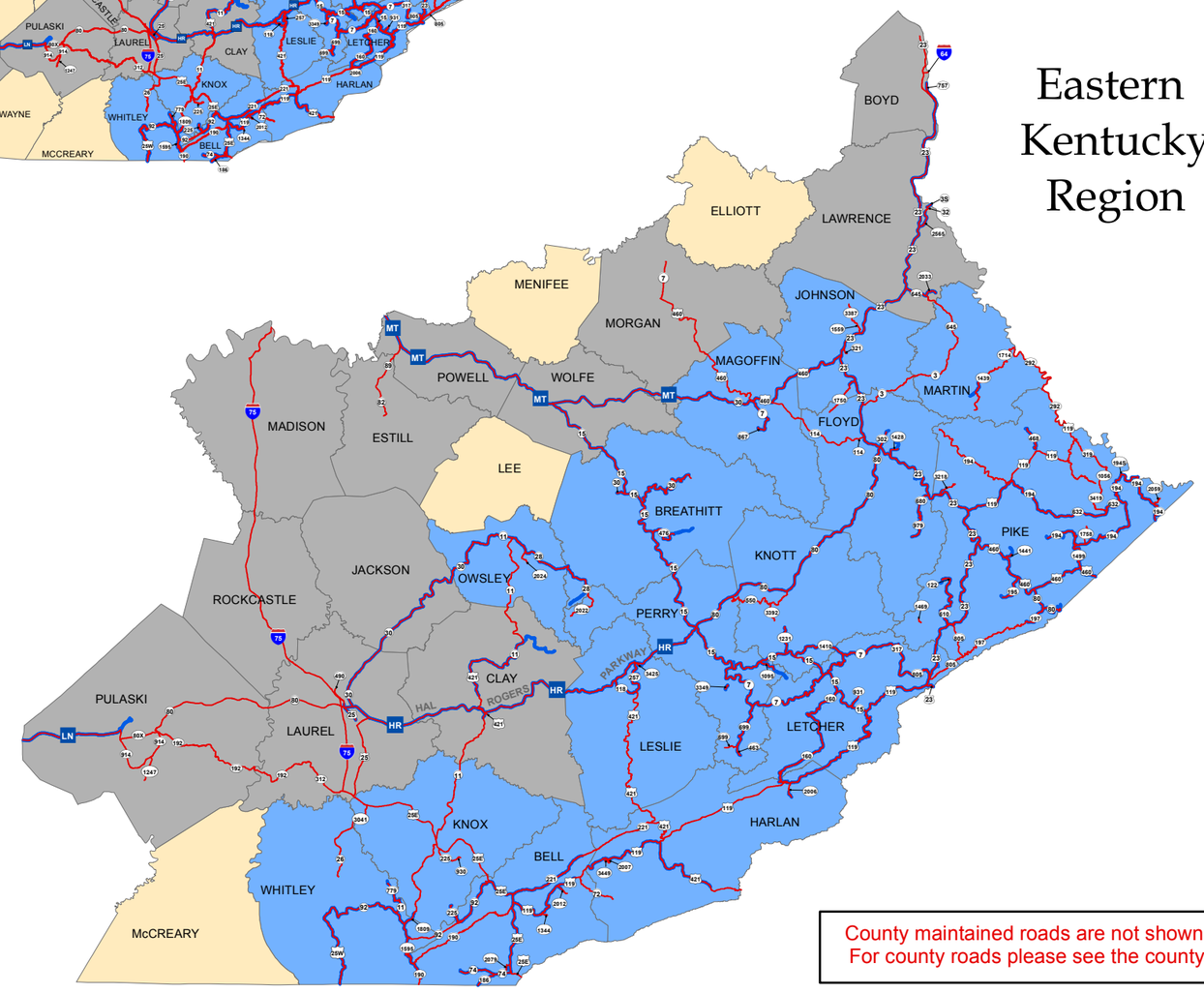

Structure Limits

A route designated as Extended Weight (EW) may have structures that limit the allowable tonnage. Refer to the system listing which is available from the KYTC Division of Maintenance at 502-564-4556 or at http://apps.transportation.ky.gov/His_EWBridge/

Need to Fill a Gap in the Extended Weight System?

Alternate routes not shown on the Extended Weight system may be arranged by contacting the appropriate KYTC District Office (http://transportation.ky.gov/Pages/Highway-Districts.aspx)

County maintained roads are not shown. For county roads please see the county

KENTUCKY TRANSPORTATION CABINET
Division of Planning

Kentucky UNBRIDLED SPIRIT