| COUNTY OF | ITEM NO. | SHEET NO. |
|---|---|---|
| BARREN | 3-9006 | ___ |

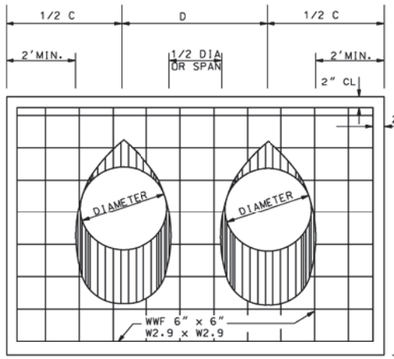


END ELEVATION DOUBLE BARREL

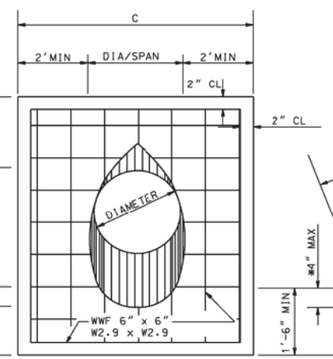


END ELEVATION SINGLE BARREL

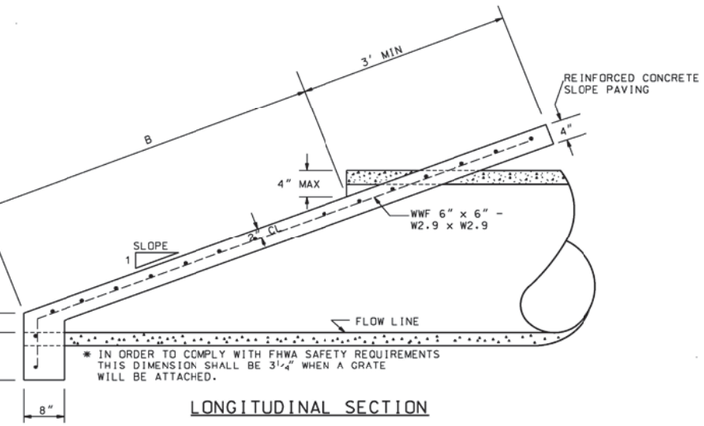


LONGITUDINAL SECTION

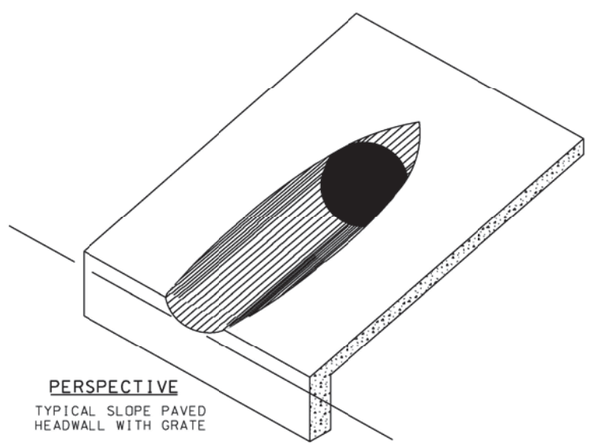

PERSPECTIVE

TYPICAL SLOPE PAVED HEADWALL WITH GRATE

| DIMENSIONS AND QUANTITIES | | | | | | | |
|---|---|---|---|---|---|---|---|
| PIPE SIZE | AREA SQ. FT. | SLOPE | B | C | D | CU. YDS. ONE BBL | CU. YDS. ADD'L. BBL |
| 15"Ø | 1.2 | 4:1 | 2'-5" | 5'-3" | 1'-11" | 0.92 | 0.30 |
| 18"Ø | 1.8 | 4:1 | 3'-6" | 5'-6" | 2'-3" | 1.06 | 0.36 |
| 24"Ø | 3.1 | 4:1 | 5'-6" | 6'-0" | 3'-0" | 1.32 | 0.52 |
| 30"Ø | 4.9 | 4:1 | 7'-7" | 6'-6" | 3'-9" | 1.60 | 0.72 |
| 36"Ø | 7.1 | 4:1 | 9'-8" | 7'-0" | 4'-6" | 1.86 | 0.94 |
| 42"Ø | 9.6 | 4:1 | 11'-9" | 7'-6" | 5'-3" | 2.20 | 1.20 |
| 48"Ø | 12.6 | 4:1 | 13'-9" | 8'-0" | 6'-0" | 2.40 | 1.46 |
| 54"Ø | 15.9 | 4:1 | 15'-10" | 8'-6" | 6'-9" | 2.60 | 1.76 |
| 15"Ø | 1.2 | 6:1 | 3'-7" | 5'-3" | 1'-11" | 1.04 | 0.30 |
| 18"Ø | 1.8 | 6:1 | 5'-1" | 5'-6" | 2'-3" | 1.22 | 0.40 |
| 24"Ø | 3.1 | 6:1 | 8'-1" | 6'-0" | 3'-0" | 1.58 | 0.60 |
| 30"Ø | 4.9 | 6:1 | 11'-2" | 6'-6" | 3'-9" | 1.94 | 0.84 |
| 36"Ø | 7.1 | 6:1 | 14'-2" | 7'-0" | 4'-6" | 2.30 | 1.12 |
| 42"Ø | 9.6 | 6:1 | 17'-3" | 7'-6" | 5'-3" | 2.68 | 1.42 |
| 48"Ø | 12.6 | 6:1 | 20'-3" | 8'-0" | 6'-0" | 3.04 | 1.78 |
| 54"Ø | 15.9 | 6:1 | 23'-4" | 8'-6" | 6'-9" | 3.40 | 2.18 |
| 15"Ø | 1.2 | 10:1 | 5'-10" | 5'-3" | 1'-11" | 1.24 | 0.32 |
| 18"Ø | 1.8 | 10:1 | 8'-4" | 5'-6" | 2'-3" | 1.54 | 0.46 |
| 24"Ø | 3.1 | 10:1 | 13'-5" | 6'-0" | 3'-0" | 2.08 | 0.72 |
| 30"Ø | 4.9 | 10:1 | 18'-5" | 6'-6" | 3'-9" | 2.66 | 1.06 |
| 36"Ø | 7.1 | 10:1 | 23'-5" | 7'-0" | 4'-6" | 3.20 | 1.46 |
| 42"Ø | 9.6 | 10:1 | 28'-6" | 7'-6" | 5'-3" | 3.78 | 1.90 |
| 48"Ø | 12.6 | 10:1 | 33'-6" | 8'-0" | 6'-0" | 4.32 | 2.42 |
| 54"Ø | 15.9 | 10:1 | 38'-6" | 8'-6" | 6'-9" | 4.88 | 3.02 |
| 15"Ø | 1.2 | 20:1 | 11'-9" | 5'-3" | 1'-11" | 1.84 | 0.42 |
| 18"Ø | 1.8 | 20:1 | 16'-8" | 5'-6" | 2'-3" | 2.40 | 0.62 |
| 24"Ø | 3.1 | 20:1 | 26'-8" | 6'-0" | 3'-0" | 3.38 | 1.06 |

## GENERAL NOTES

1. THE FILL IS TO BE PLACED AND ALL SHORING REMOVED BEFORE THE SLOPE PAVING IS PLACED.
2. QUANTITIES SHOWN INCLUDE TWO (2) SLOPE PAVED HEADWALLS WITH TOE WALLS.
3. DIMENSIONS AND QUANTITIES SHOWN APPLIES TO CONCRETE. CORRUGATED METAL PIPE. AND CORRUGATED HDPE PIPE. CONCRETE QUANTITIES ARE SUFFICIENT WHEN HEADWALLS FOR ARCH PIPE IS DESIRABLE.
4. CONCRETE PIPE SHALL BE BEVELED BY SAWING AFTER SLOPE PAVING HAS BEEN PLACED AND SUFFICIENTLY CURED (SOME HAND FINISHING MAY BE NECESSARY.) METAL PIPE SHALL BE SHOP CUT. CORRUGATED HDPE PIPE MAY BE FIELD BEVELED PRIOR TO PAVING OR SHOP CUT.
5. CONTRACTOR SHALL INSURE THROUGH MECHANICAL MEANS OR OTHER APPROVED DEVICES THAT CONNECTION BETWEEN BEVELED PIPE END AND CONCRETE WILL NOT BE DETACHED. CORRUGATED HDPE PIPE SHALL HAVE 1/2" Ø x 6" GALVANIZED HOOK BOLTS WITH WASHERS LOCATED AT 30° O.C. FOR THE TOE AND 1/2" Ø x 6" GALVANIZED THREADED HEX HEAD BOLTS WITH WASHERS LOCATED ON 2'-0" CENTERS FOR SIDES. ANCHOR BOLTS INTO CONCRETE.
6. SLOPE PAVED HEADWALL WITHOUT GRATE SHALL BE CLASS 1. SLOPE PAVED HEADWALL WITH GRATE SHALL BE CLASS 2.
7. A 24" PIPE WITH GREATER THAN A 30° SKEW AND 30" OR GREATER IN DIAMETER SHALL HAVE A CLASS 2 END TREATMENT WHEN TERMINATED WITHIN THE CLEAR ZONE.
8. PIPE FOR GRATE SHALL BE SCHEDULE 40. GALVANIZED (ASTM A53) HARDWARE SHALL BE GALVANIZED ACCORDING TO SPECIFICATIONS.
9. RAW METAL EXPOSED BY CUTTING AND DRILLING OF PIPE FOR GRATE ASSEMBLY WILL REQUIRE A GALVANIZING REPAIR PAINT IN ACCORDANCE WITH SECTION 855.31 OF A.L.D.O.T. SPECIFICATIONS.

N.T.S.

Mitered Sloped Headwall is bid EACH.

KY 2189
SLOPED HEADWALL DETAIL

MicroStation v8.11.7.443 | E-SHEET NAME: ——— | USER: jjordan DATE PLOTTED: June 13, 2015 | FILE NAME: Y:\KYTC 2014\214-054 SWRDWY BARREN KY 2189.3-9006.00\MASTER PLAN SET\07-DETAIL SHEETS\SLOPED HDWL DETAIL.DGN

| COUNTY OF | ITEM NO. | SHEET NO. |
|---|---|---|
| BARREN | 3-9006 | R3 |

KY 2189
STA. 100+00 - STA. 130+00

FILE NAME: Y:\KYTC 2014\214-054 SWRDWY BARREN KY 2189.3-9006.00\MASTER PLAN SET\03-PLANS&PROFILES\3-9006 R3 PL.DGN
USER: mtaylor
DATE PLOTTED: June 22, 2015
E-SHEET NAME:
MicroStation v8.11.7.443

| COUNTY OF | ITEM NO. | SHEET NO. |
|---|---|---|
| BARREN | 3-9006 | R5 |

KY 2189
STA. 130+00 - STA. 160+00

FILE NAME: Y:\KYTC 2014\214-054 SWRDWY BARREN KY 2189.3-9006.00\MASTER PLAN SET\03-PLANS&PROFILES\3-9006 R5 PL.DGN

USER: mtaylor
DATE PLOTTED: June 19, 2015

E-SHEET NAME:

MicroStation v8.11.7.443

| COUNTY OF | ITEM NO. | SHEET NO. |
|---|---|---|
| BARREN | 3-9006 | R7 |

KY 2189
STA. 160+00 - STA. 190+00

MicroStation v8.11.7.443 | E-SHEET NAME: | USER: mtaylor DATE PLOTTED: June 22, 2015 | FILE NAME: Y:\KYTC 2014\214-054 SWRDWY BARREN KY 2189.3-9006.00\MASTER PLAN SET\03-PLANS&PROFILES\3-9006 R7 PL.DGN

| COUNTY OF | ITEM NO. | SHEET NO. |
|---|---|---|
| BARREN | 3-9006 | R9 |

**SHOULDERING (LEFT)**

STA.191+83 TO STA.197+71
STA.197+71 TO STA.205+74
STA.205+74 TO STA.211+12
STA.215+83 TO STA.219+77

**DITCHING (LEFT)**

STA.192+50 TO STA.193+50
STA.200+00 TO STA.201+00
STA.217+00 TO STA.220+00

**SHOULDERING (RIGHT)**

STA.190+00 TO STA.191+83
STA.191+83 TO STA.206+00
STA.206+00 TO STA.208+25
STA.218+50 TO STA.220+00

**DITCHING (RIGHT)**

STA.192+50 TO STA.201+00
STA.202+50 TO STA.209+00
STA.218+00 TO STA.219+00

SCALE: 1"=100'

KY 2189
STA. 190+00 - STA. 220+00

MicroStation v8.11.7.443 | E-SHEET NAME: | USER: mtaylor DATE PLOTTED: June 22, 2015 | FILE NAME: Y:\KYTC 2014\214-054 SWRDWY BARREN KY 2189\3-9006.00\MASTER PLAN SET\03-PLANS&PROFILES\3-9006 R9 PL.DGN

| COUNTY OF | ITEM NO. | SHEET NO. |
|---|---|---|
| BARREN | 3-9006 | R11 |

KY 2189
STA. 220+00 - STA. 250+00

FILE NAME: Y:\KYTC 2014\214-054 SWRDWY BARREN KY 2189.3-9006.00\MASTER PLAN SET\03-PLANS&PROFILES\3-9006 R11 PL.DGN

USER: mtaylor
DATE PLOTTED: June 22, 2015

E-SHEET NAME:

MicroStation v8.11.7.443

| COUNTY OF | ITEM NO. | SHEET NO. |
|---|---|---|
| BARREN | 3-9006 | R13 |

KY 2189
STA. 250+00 - STA. 280+00

MicroStation v8.11.7.443 | E-SHEET NAME: | USER: mtaylor DATE PLOTTED: June 22, 2015 | FILE NAME: Y:\KYTC 2014\214-054 SWRDWY BARREN KY 2189.3-9006.00\MASTER PLAN SET\03-PLANS&PROFILES\3-9006 R13 PL.DGN

| COUNTY OF | ITEM NO. | SHEET NO. |
|---|---|---|
| BARREN | 3-9006 | R15 |

KY 2189
STA. 280+00 - 310+00

MicroStation v8.11.7.443 | E-SHEET NAME: | USER: mtaylor DATE PLOTTED: June 22, 2015 | FILE NAME: Y:\KYTC 2014\214-054 SWRDWY BARREN KY 2189\3-9006.00\MASTER PLAN SET\03-PLANS&PROFILES\3-9006 R15 PL.DGN

| COUNTY OF | ITEM NO. | SHEET NO. |
|---|---|---|
| BARREN | 3-9006 | R17 |

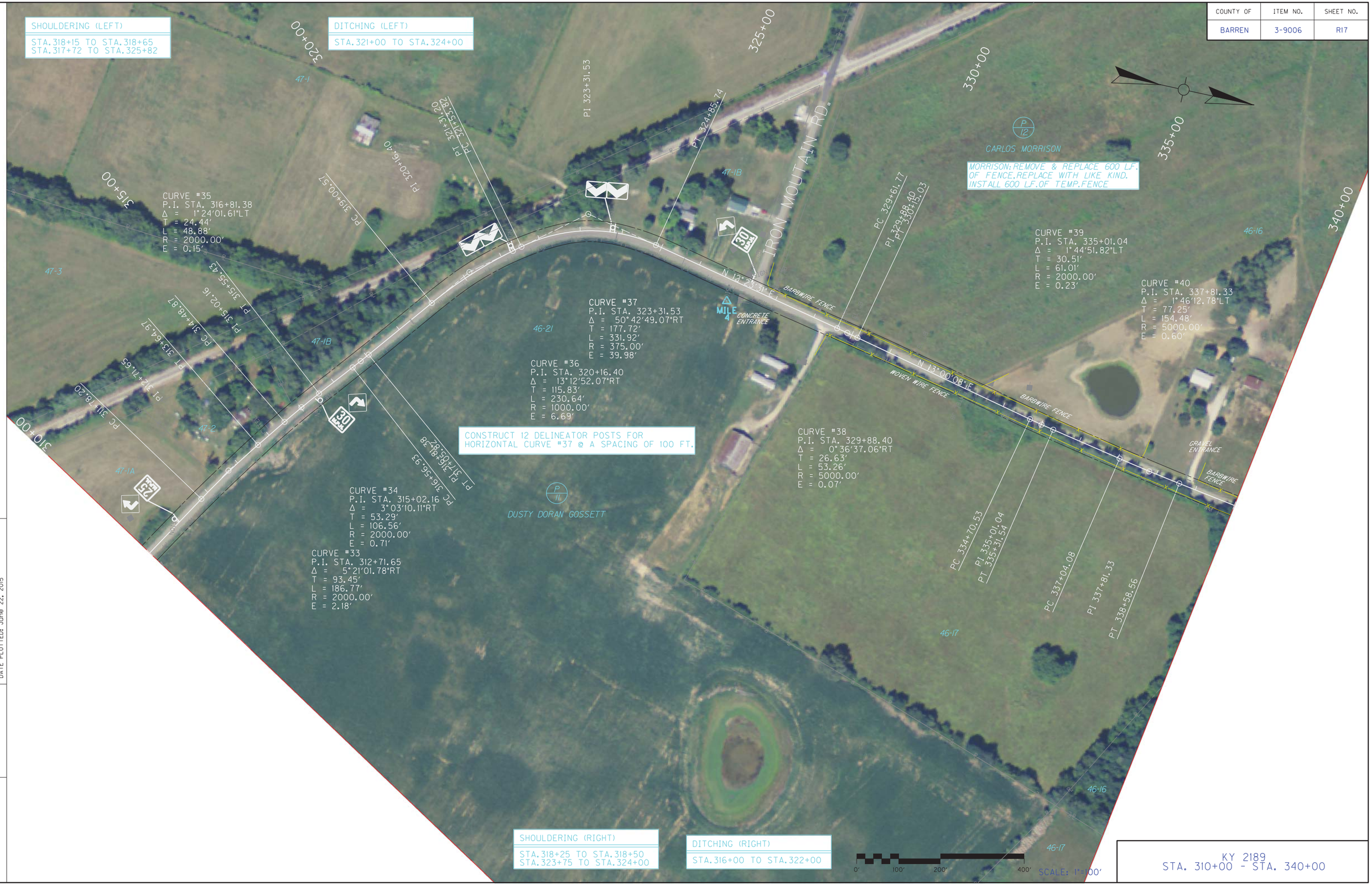


KY 2189
STA. 310+00 - STA. 340+00

MicroStation v8.11.7.443 | E-SHEET NAME: | USER: mtaylor DATE PLOTTED: June 22, 2015 | FILE NAME: Y:\KYTC 2014\214-054 SWRDWY BARREN KY 2189\3-9006.00\MASTER PLAN SET\03-PLANS&PROFILES\3-9006 R17 PL.DGN

| COUNTY OF | ITEM NO. | SHEET NO. |
|---|---|---|
| BARREN | 3-9006 | R19 |

KY 2189
STA. 340+00 - STA. 370+00

FILE NAME: Y:\KYTC 2014\214-054 SWRDWY BARREN KY 2189.3-9006.00\MASTER PLAN SET\03-PLANS&PROFILES\3-9006 R19 PL.DGN

USER: mtaylor
DATE PLOTTED: June 22, 2015

E-SHEET NAME:

MicroStation v8.11.7.443

| COUNTY OF | ITEM NO. | SHEET NO. |
|---|---|---|
| BARREN | 3-9006 | R21 |

SHOULDERING (LEFT)

STA.370+00 TO STA.371+26
STA.371+26 TO STA.378+11
STA.378+11 TO STA.392+00

DITCHING (LEFT)

STA.370+00 TO STA.378+00
STA.387+00 TO STA.388+25

SHOULDERING (RIGHT)

STA.372+00 TO STA.377+25
STA.379+00 TO STA.381+50

DITCHING (RIGHT)

STA.375+00 TO STA.377+00

KY 2189
STA. 370+00 - STA. 400+00

MicroStation v8.11.7.443 | E-SHEET NAME: | USER: mtaylor DATE PLOTTED: June 22, 2015 | FILE NAME: Y:\KYTC 2014\214-054 SWRDWY BARREN KY 2189.3-9006.00\MASTER PLAN SET\03-PLANS&PROFILES\3-9006 R21 PL.DGN

| COUNTY OF | ITEM NO. | SHEET NO. |
|---|---|---|
| BARREN | 3-9006 | R23 |

KY 2189
STA. 400+00 - STA. 417+00

MicroStation v8.11.7.443 | E-SHEET NAME: | USER: mtaylor DATE PLOTTED: June 22, 2015 | FILE NAME: Y:\KYTC 2014\214-054 SWRDWY BARREN KY 2189.3-9006.00\MASTER PLAN SET\03-PLANS&PROFILES\3-9006 R23 PL.DGN

| COUNTY OF | ITEM NO. | SHEET NO. |
|---|---|---|
| BARREN | 3-9006 | R25 |

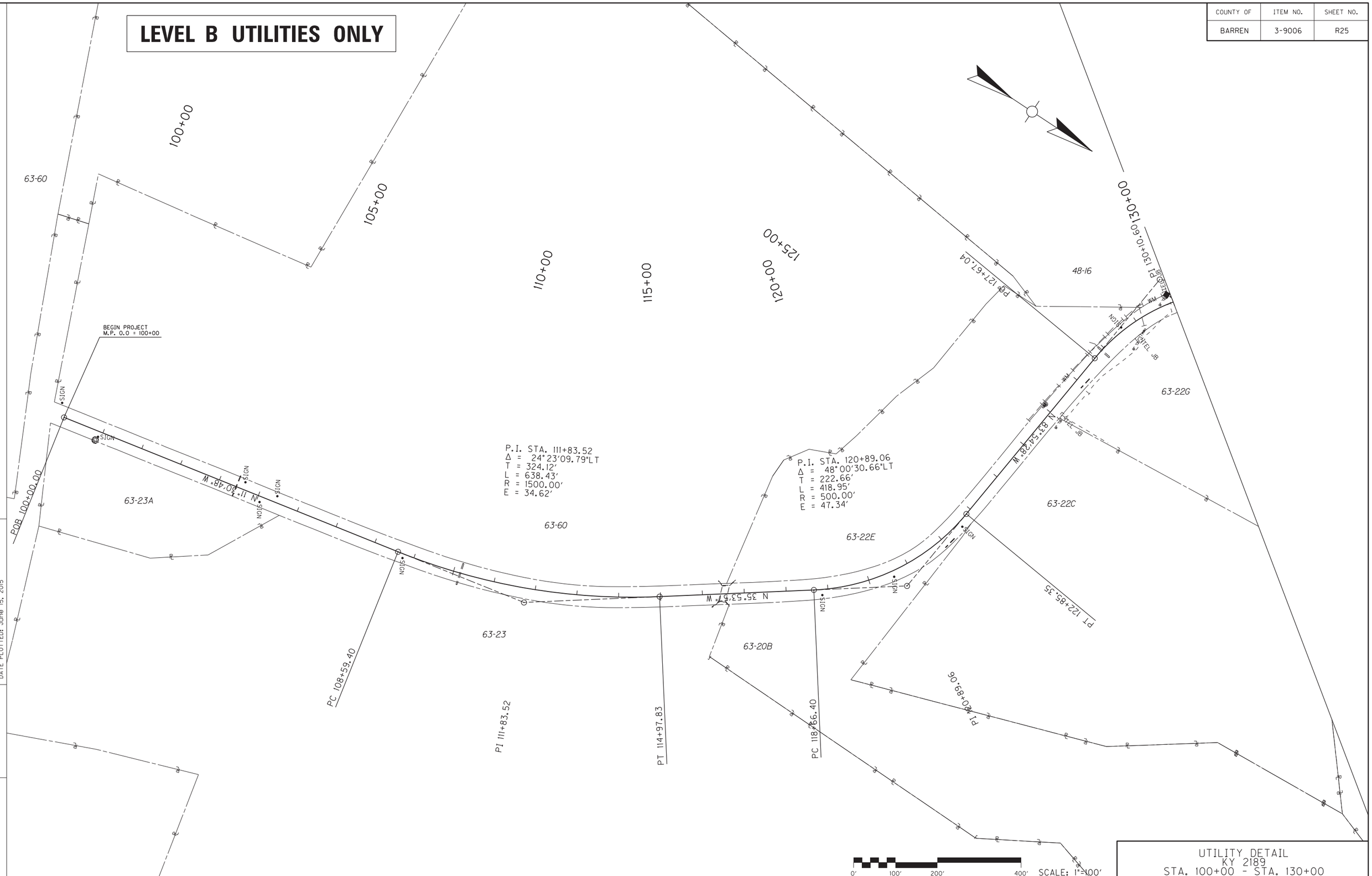


UTILITY DETAIL
KY 2189
STA. 100+00 - STA. 130+00

FILE NAME: Y:\KYTC 2014\214-054 SWRDWY BARREN KY 2189.3-9006.00\MASTER PLAN SET\03-PLANS&PROFILES\3-9006 R25 PL-LEVEL B UTILITY.DGN
USER: mtaylor
DATE PLOTTED: June 15, 2015
E-SHEET NAME:
MicroStation v8.11.7.443

| COUNTY OF | ITEM NO. | SHEET NO. |
|---|---|---|
| BARREN | 3-9006 | R26 |

# LEVEL B UTILITIES ONLY

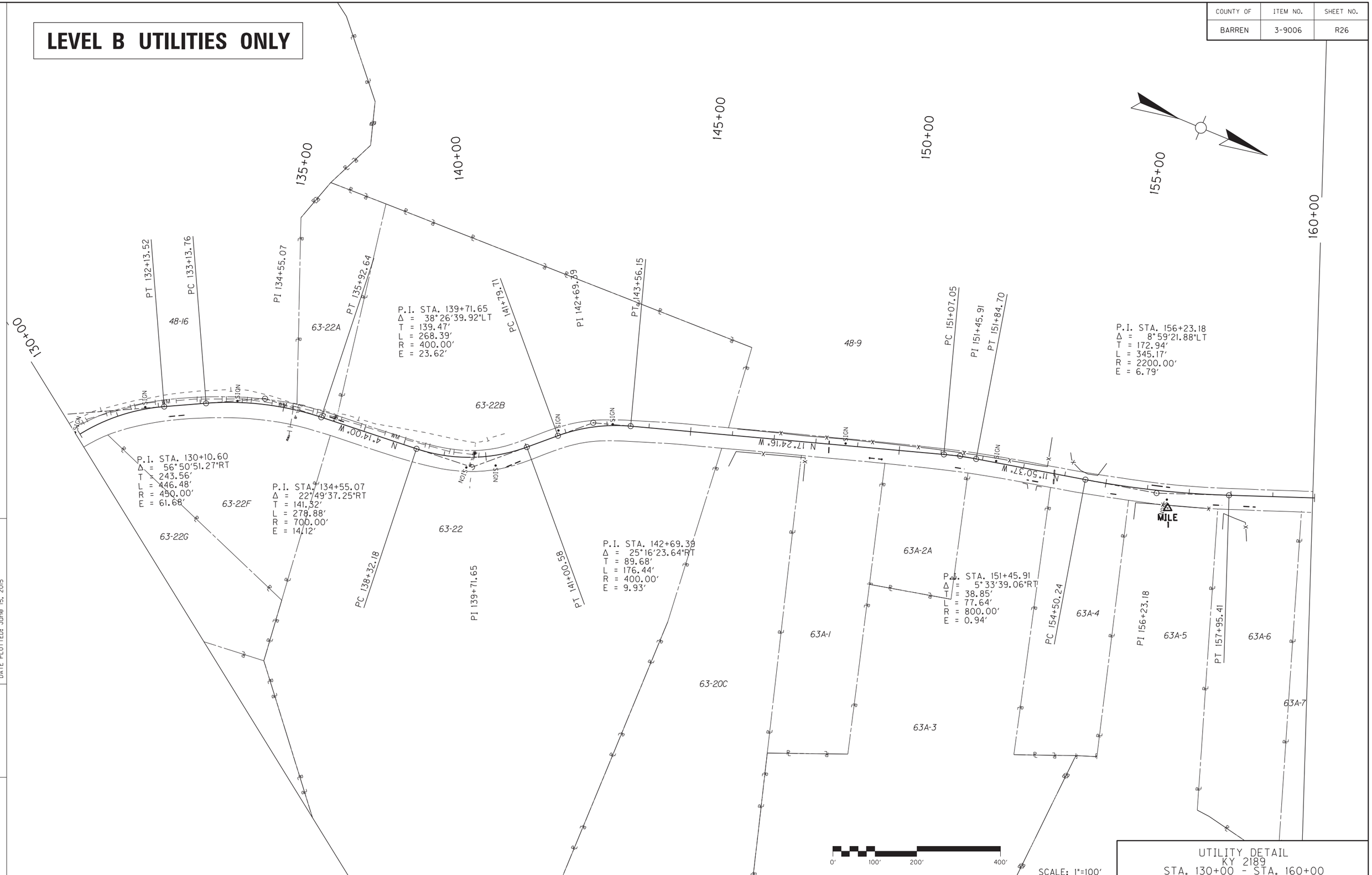


UTILITY DETAIL
KY 2189
STA. 130+00 - STA. 160+00

FILE NAME: Y:\KYTC 2014\214-054 SWRDWY BARREN KY 2189.3-9006.00\MASTER PLAN SET\03-PLANS&PROFILES\3-9006 R26 PL-LEVEL B UTILITY.DGN

USER: mtaylor
DATE PLOTTED: June 15, 2015

E-SHEET NAME:

MicroStation v8.11.7.443

| COUNTY OF | ITEM NO. | SHEET NO. |
|---|---|---|
| BARREN | 3-9006 | R27 |

**LEVEL B UTILITIES ONLY**

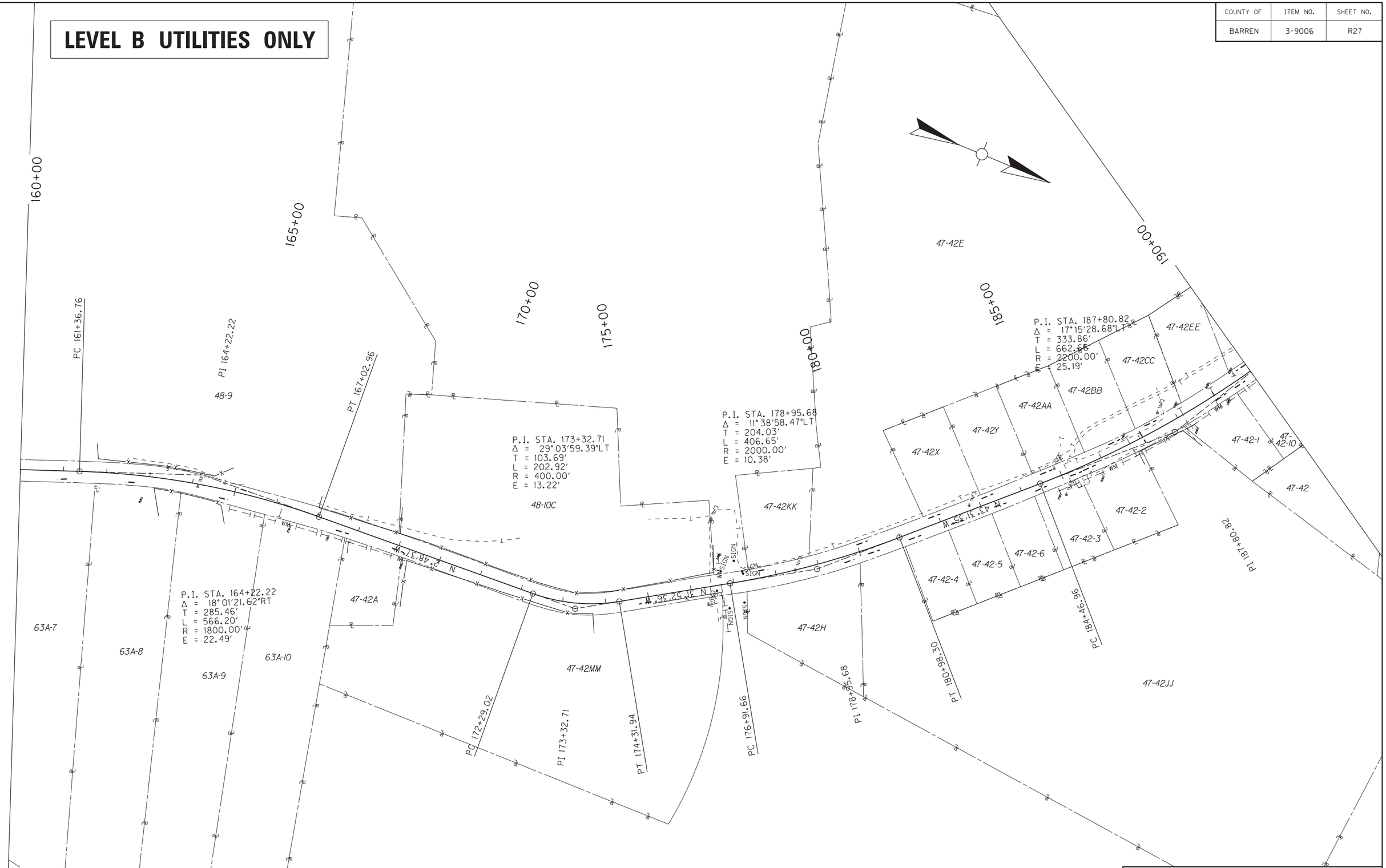


UTILITY DETAIL
KY 2189
STA. 160+00 - STA. 190+00

MicroStation v8.11.7.443 | E-SHEET NAME: | USER: mtaylor DATE PLOTTED: June 15, 2015 | FILE NAME: Y:\KYTC 2014\214-054 SWRDWY BARREN KY 2189.3-9006.00\MASTER PLAN SET\03-PLANS&PROFILES\3-9006 R27 PL-LEVEL B UTILITY.DGN

| COUNTY OF | ITEM NO. | SHEET NO. |
|---|---|---|
| BARREN | 3-9006 | R28 |

# LEVEL B UTILITIES ONLY

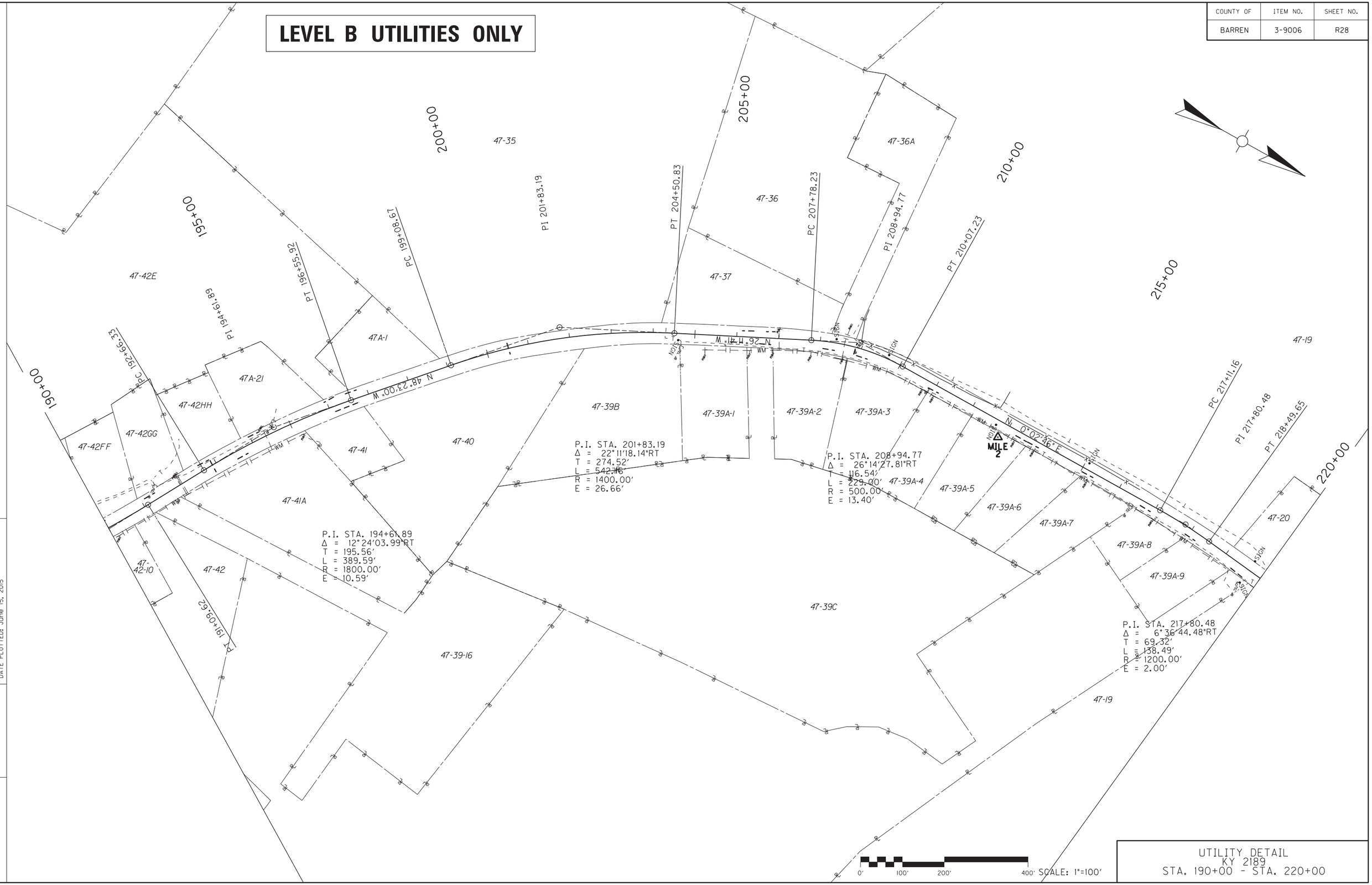


UTILITY DETAIL
KY 2189
STA. 190+00 - STA. 220+00

FILE NAME: Y:\KYTC 2014\214-054 SWRDWY BARREN KY 2189.3-9006.00\MASTER PLAN SET\03-PLANS&PROFILES\3-9006 R28 PL-LEVEL B UTILITY.DGN

USER: mtaylor
DATE PLOTTED: June 15, 2015

E-SHEET NAME:

MicroStation v8.11.7.443

| COUNTY OF | ITEM NO. | SHEET NO. |
|---|---|---|
| BARREN | 3-9006 | R29 |

# LEVEL B UTILITIES ONLY

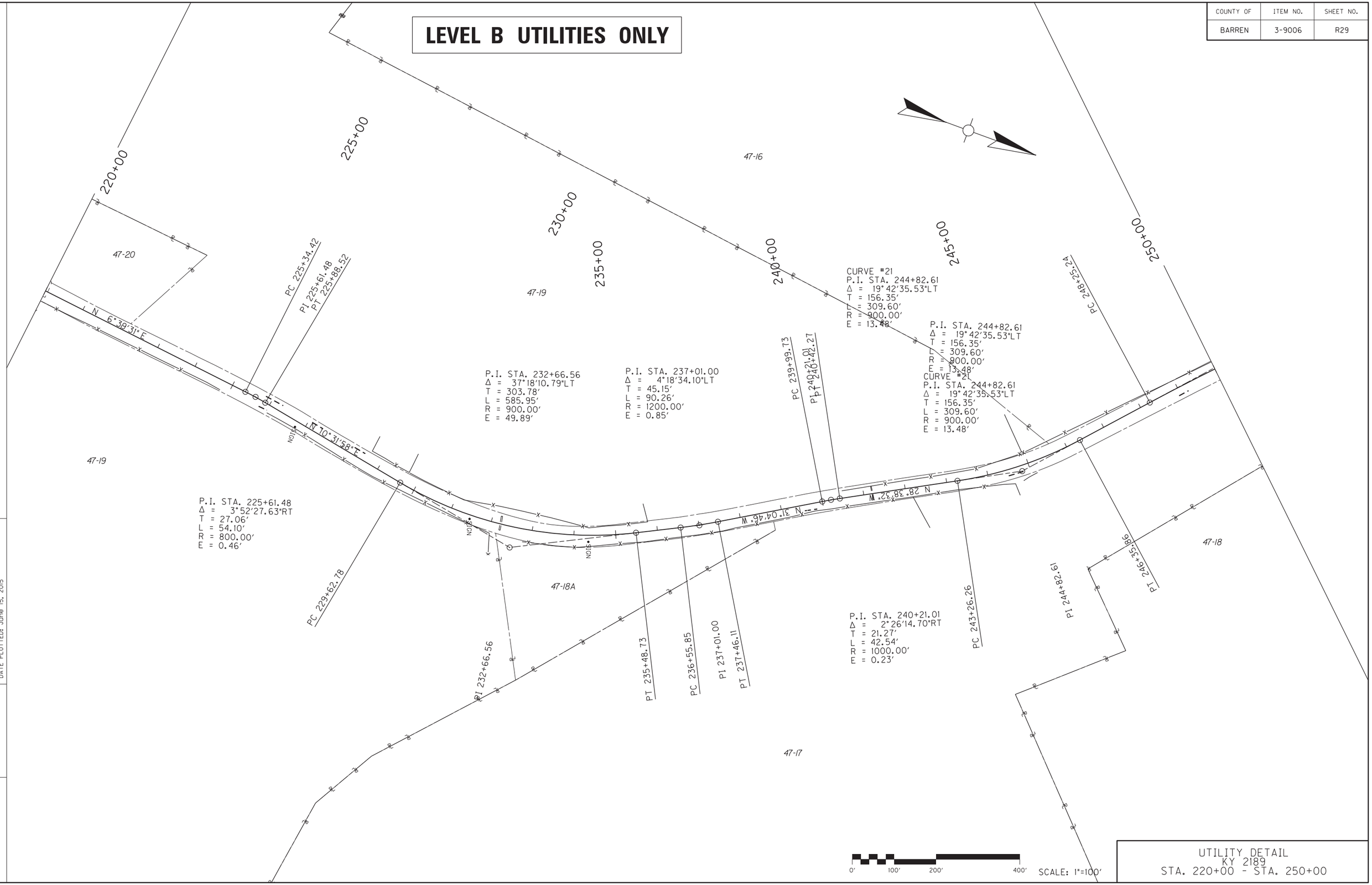


UTILITY DETAIL
KY 2189
STA. 220+00 - STA. 250+00

FILE NAME: Y:\KYTC 2014\214-054 SWRDWY BARREN KY 2189.3-9006.00\MASTER PLAN SET\03-PLANS&PROFILES\3-9006 R29 PL-LEVEL B UTILITY.DGN

USER: mtaylor
DATE PLOTTED: June 15, 2015

E-SHEET NAME:

MicroStation v8.11.7.443

| COUNTY OF | ITEM NO. | SHEET NO. |
|---|---|---|
| BARREN | 3-9006 | R30 |

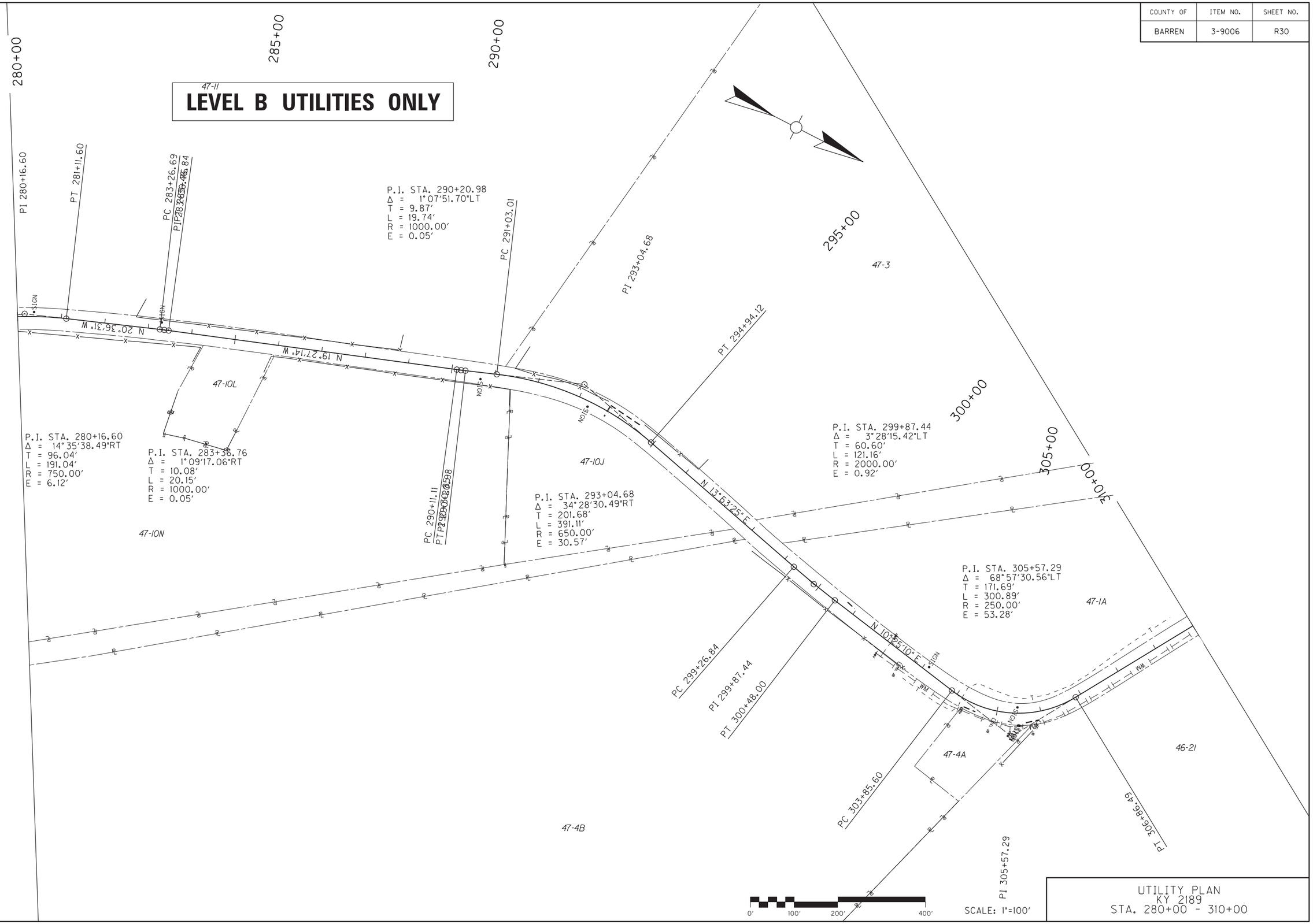


UTILITY PLAN
KY 2189
STA. 280+00 - 310+00

MicroStation v8.11.7.443 | E-SHEET NAME: | USER: mtaylor DATE PLOTTED: June 15, 2015 | FILE NAME: Y:\KYTC 2014\214-054 SWRDWY BARREN KY 2189.3-9006.00\MASTER PLAN SET\03-PLANS&PROFILES\3-9006 R30 PL-LEVEL B UTILITY.DGN

| COUNTY OF | ITEM NO. | SHEET NO. |
|---|---|---|
| BARREN | 3-9006 | R31 |

**LEVEL B UTILITIES ONLY**

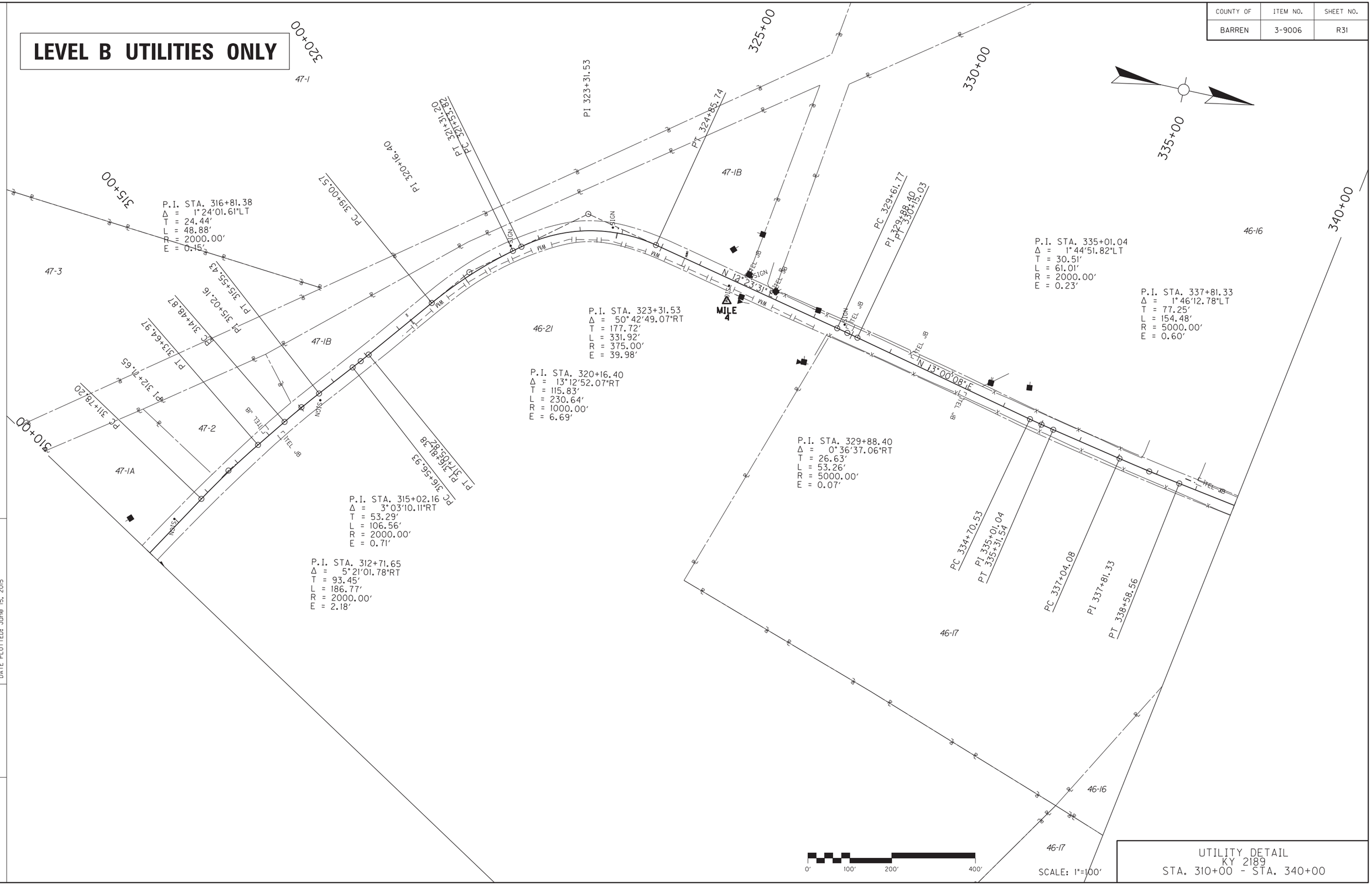


UTILITY DETAIL
KY 2189
STA. 310+00 - STA. 340+00

MicroStation v8.11.7.443 | E-SHEET NAME: | USER: mtaylor DATE PLOTTED: June 15, 2015 | FILE NAME: Y:\KYTC 2014\214-054 SWRDWY BARREN KY 2189.3-9006.00\MASTER PLAN SET\03-PLANS&PROFILES\3-9006 R31 PL-LEVEL B UTILITY.DGN

| COUNTY OF | ITEM NO. | SHEET NO. |
|---|---|---|
| BARREN | 3-9006 | R32 |

# LEVEL B UTILITIES ONLY

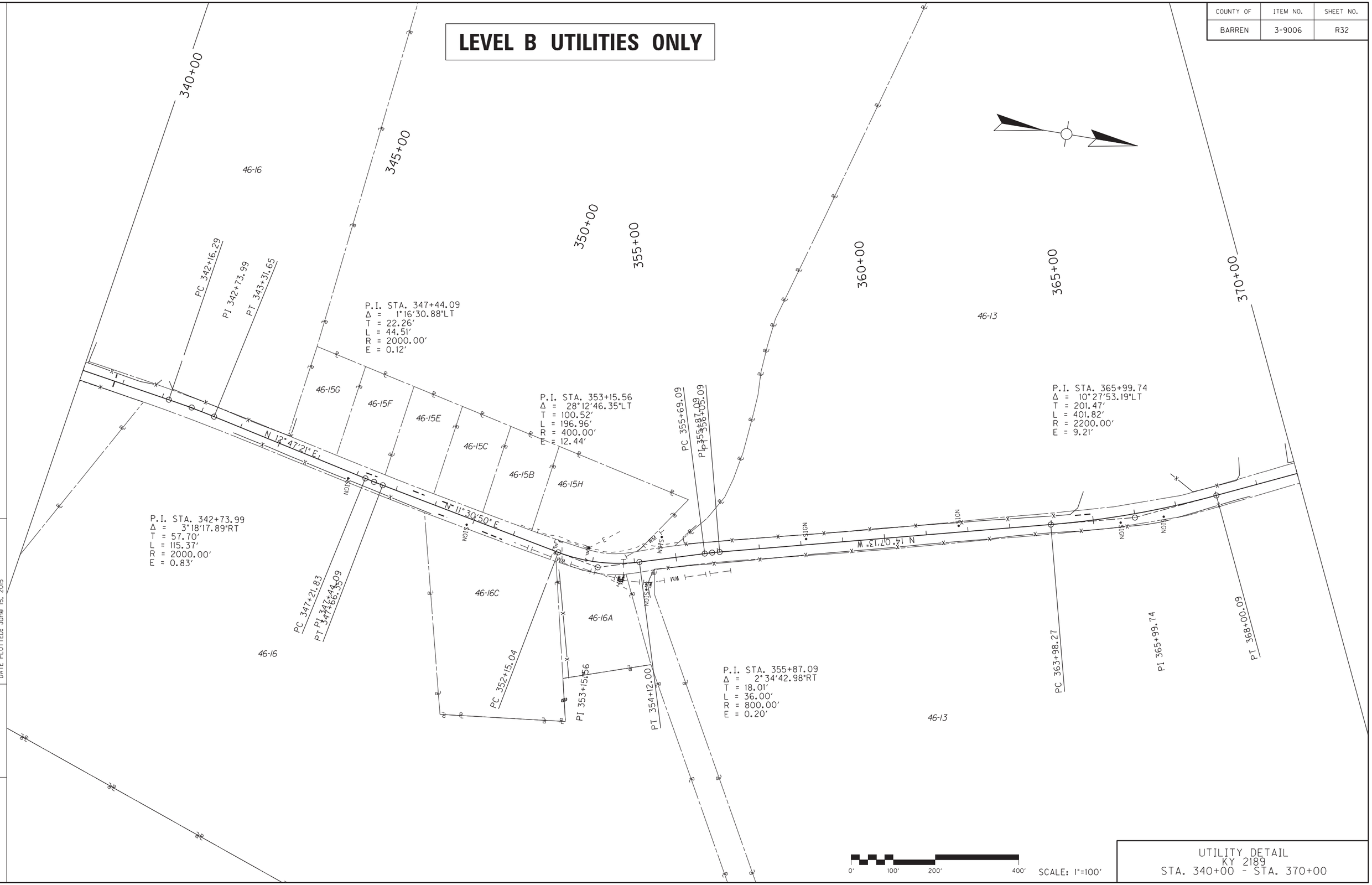


UTILITY DETAIL
KY 2189
STA. 340+00 - STA. 370+00

FILE NAME: Y:\KYTC 2014\214-054 SWRDWY BARREN KY 2189.3-9006.00\MASTER PLAN SET\03-PLANS&PROFILES\3-9006 R32 PL-LEVEL B UTILITY.DGN

USER: mtaylor
DATE PLOTTED: June 15, 2015

E-SHEET NAME:

MicroStation v8.11.7.443

| COUNTY OF | ITEM NO. | SHEET NO. |
|---|---|---|
| BARREN | 3-9006 | R33 |

**LEVEL B UTILITIES ONLY**

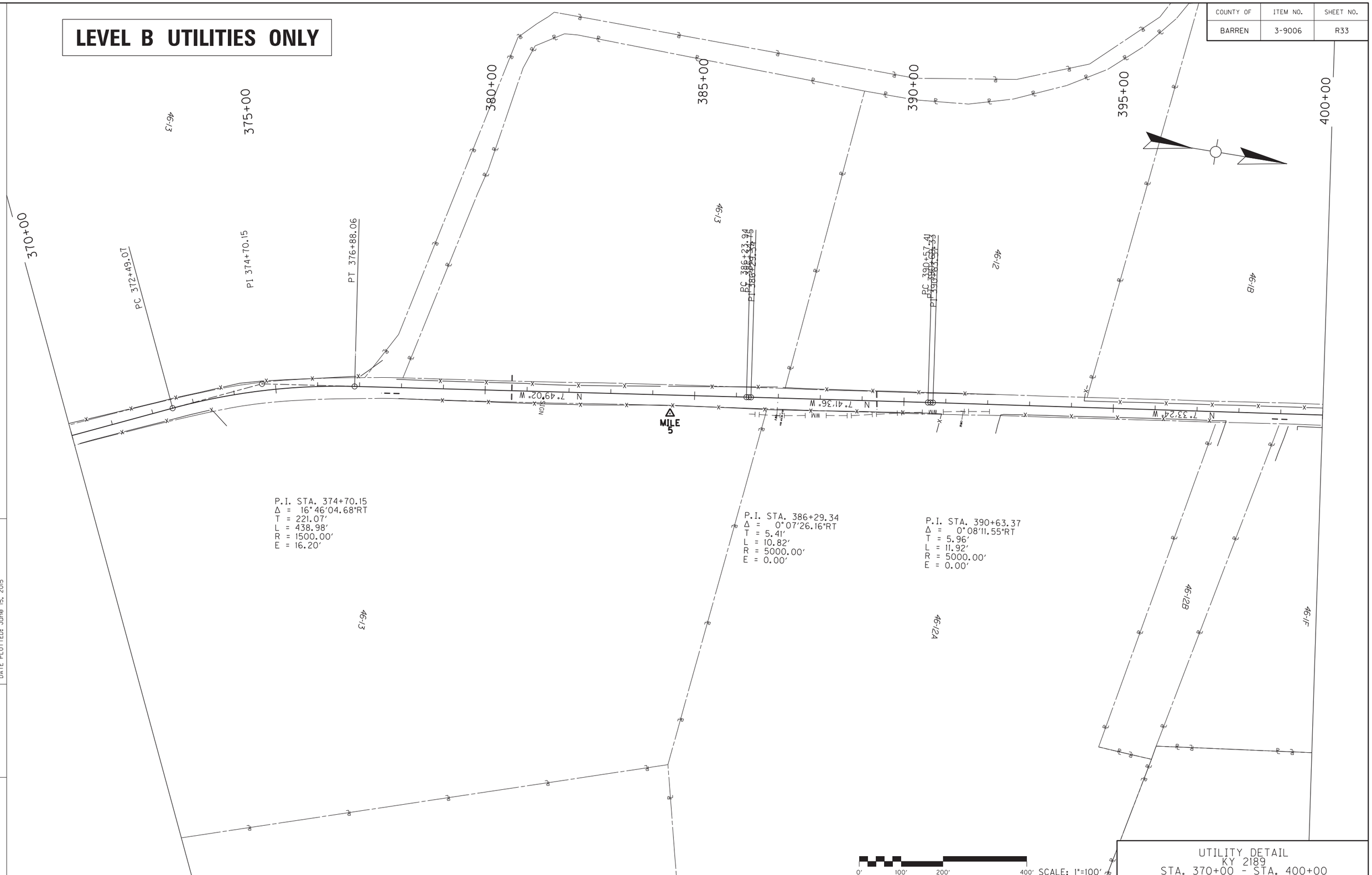


UTILITY DETAIL
KY 2189
STA. 370+00 - STA. 400+00

MicroStation v8.11.7.443 | E-SHEET NAME: | USER: mtaylor DATE PLOTTED: June 15, 2015 | FILE NAME: Y:\KYTC 2014\214-054 SWRDWY BARREN KY 2189.3-9006.00\MASTER PLAN SET\03-PLANS&PROFILES\3-9006 R33 PL-LEVEL B UTILITY.DGN

| COUNTY OF | ITEM NO. | SHEET NO. |
|---|---|---|
| BARREN | 3-9006 | X1 |

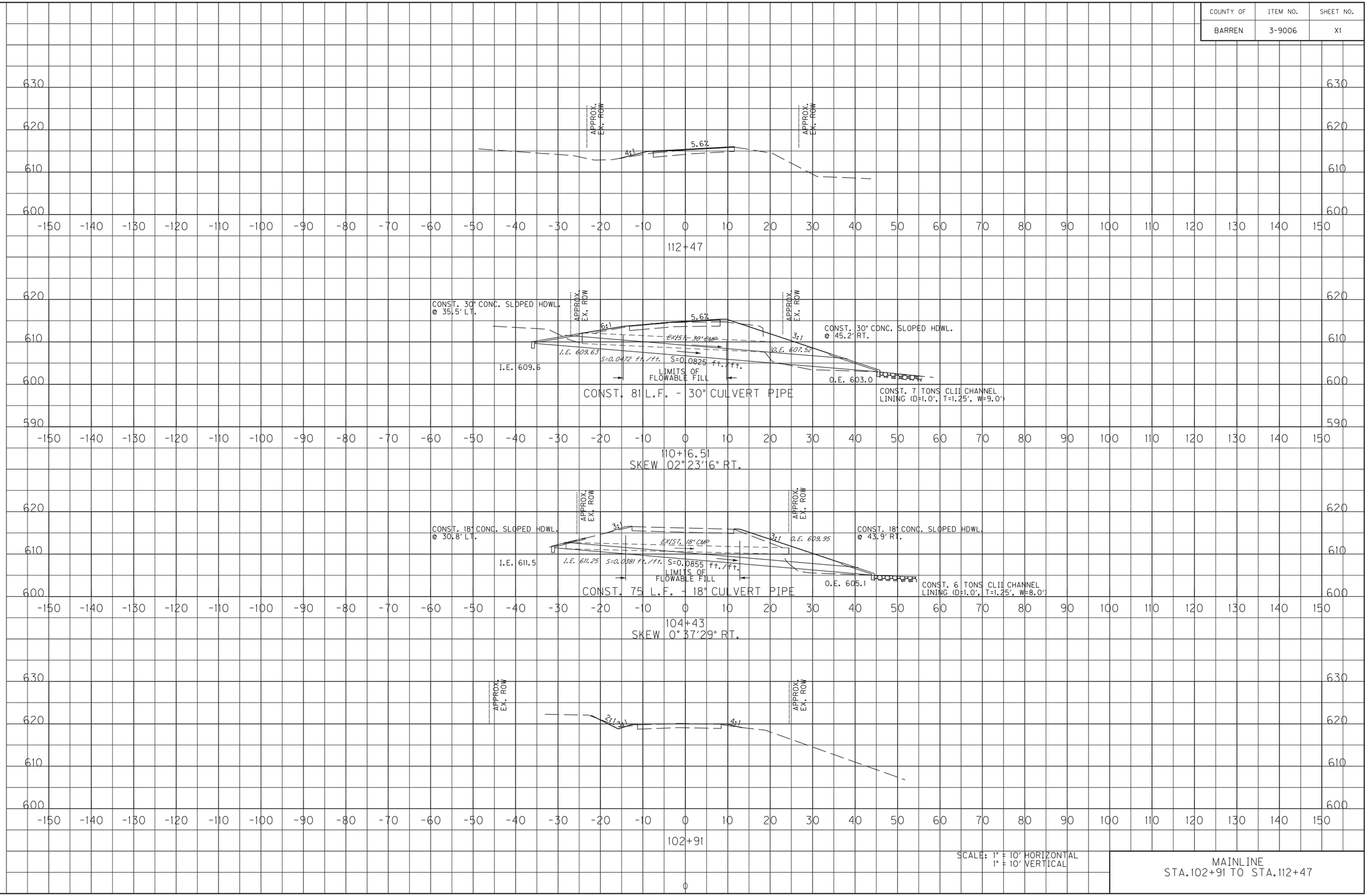


SCALE: 1" = 10' HORIZONTAL
1" = 10' VERTICAL

MAINLINE
STA.102+91 TO STA.112+47

FILE NAME: Y:\KYTC 2014\214-054 SWRDWY BARREN KY 2189.3-9006.00\MASTER PLAN SET\17-X-SECTIONS\BARREN KY 2189 MAINLINE XSECTIONS.DGN
USER: scoots
DATE PLOTTED: June 15, 2015
E-SHEET NAME: X02300XS
MicroStation v8.11.7.443

| COUNTY OF | ITEM NO. | SHEET NO. |
|---|---|---|
| BARREN | 3-9006 | X2 |

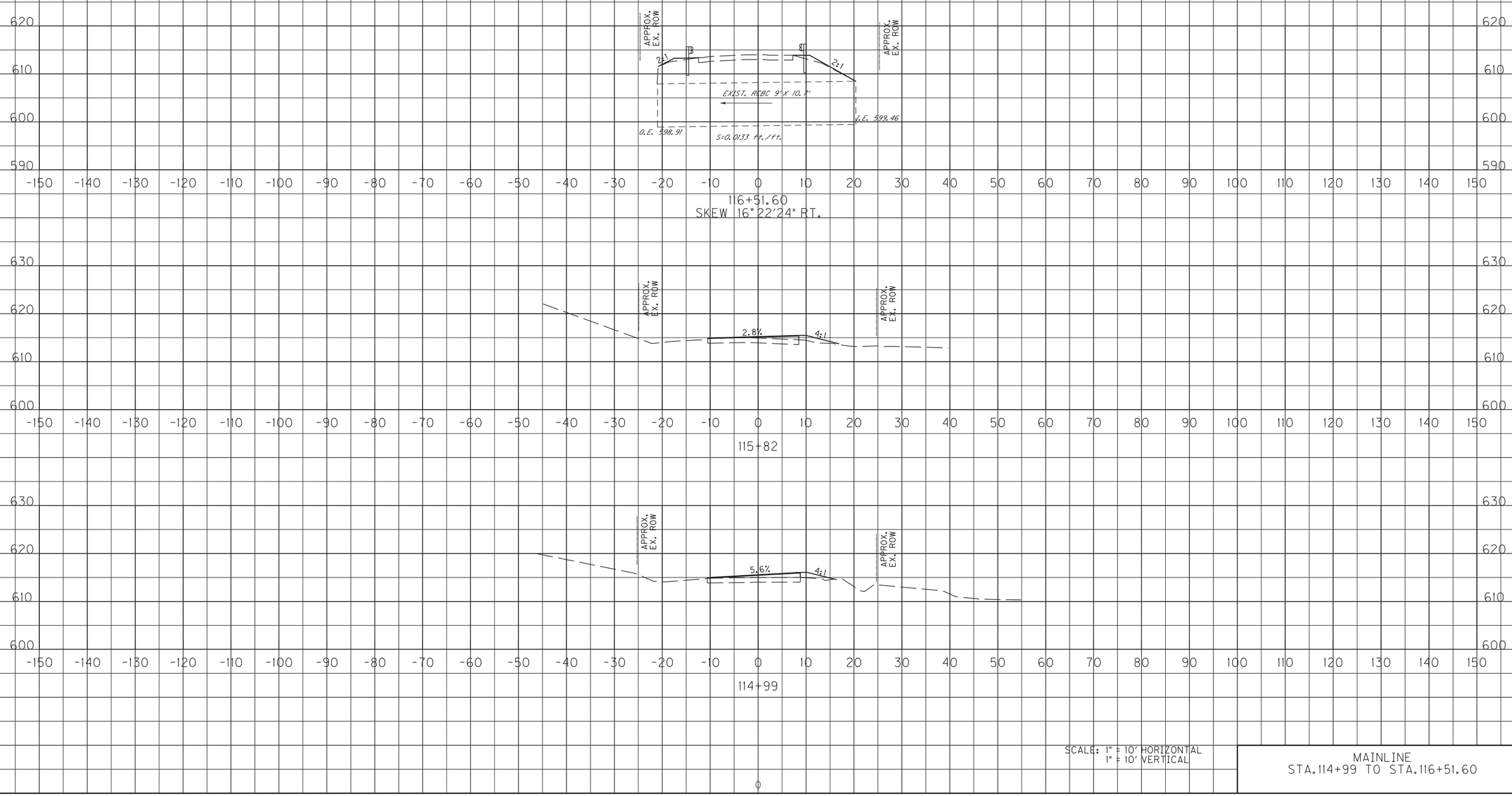


MAINLINE
STA.114+99 TO STA.116+51.60

MicroStation v8.11.7.443 | E-SHEET NAME: X02300XS | USER: scoots | DATE PLOTTED: June 15, 2015 | FILE NAME: Y:\KYTC 2014\214-054 SWRDWY BARREN KY 2189.3-9006.00\MASTER PLAN SET\17-X-SECTIONS\BARREN KY 2189 MAINLINE XSECTIONS.DGN

| COUNTY OF | ITEM NO. | SHEET NO. |
|---|---|---|
| BARREN | 3-9006 | X3 |

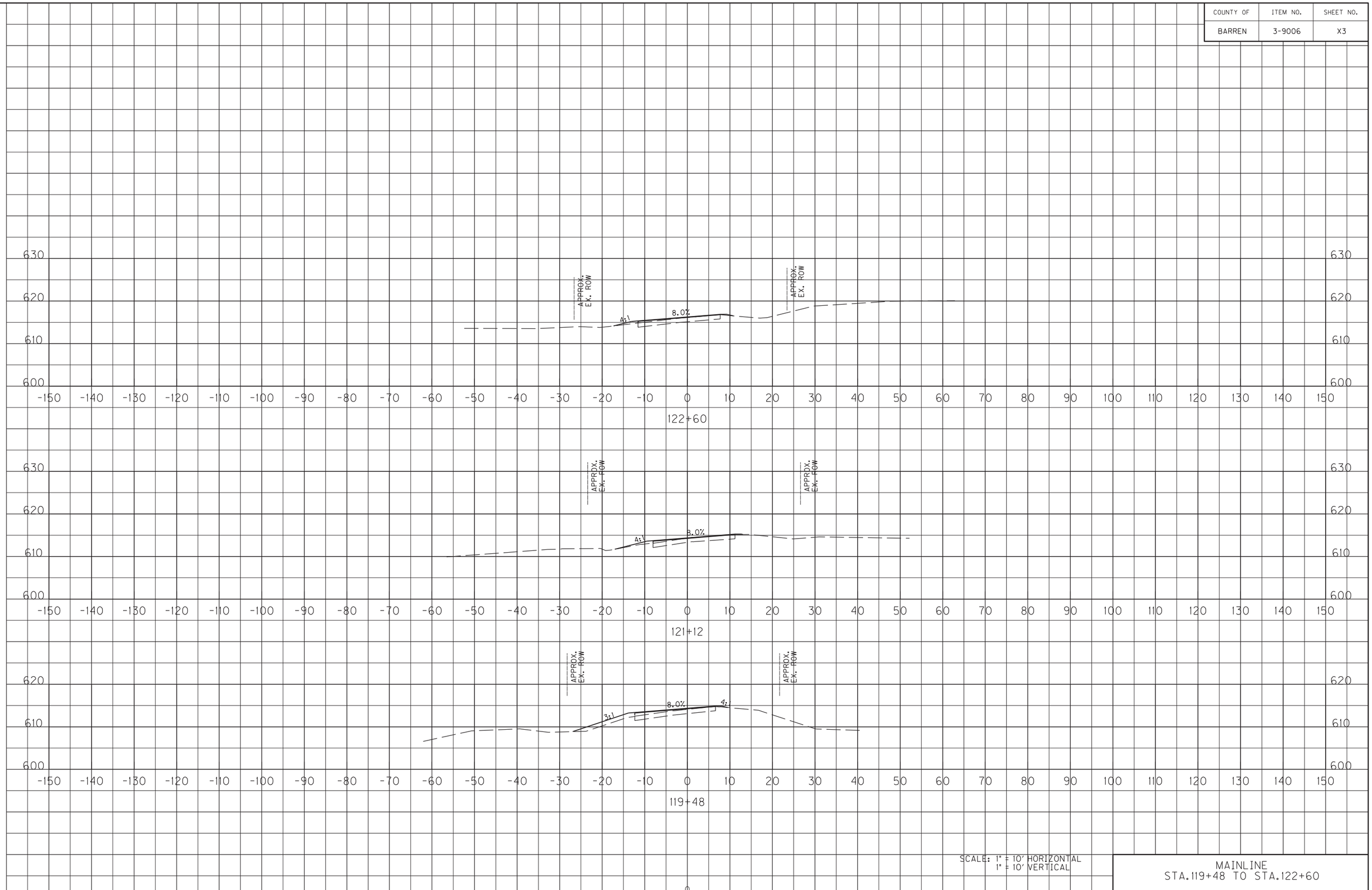


SCALE: 1" = 10' HORIZONTAL
1" = 10' VERTICAL

MAINLINE
STA.119+48 TO STA.122+60

FILE NAME: Y:\KYTC 2014\214-054 SWRDWY BARREN KY 2189.3-9006.00\MASTER PLAN SET\17-X-SECTIONS\BARREN KY 2189 MAINLINE XSECTIONS.DGN

USER: scoots
DATE PLOTTED: June 15, 2015

E-SHEET NAME: XO2300XS

MicroStation v8.11.7.443

| COUNTY OF | ITEM NO. | SHEET NO. |
|---|---|---|
| BARREN | 3-9006 | X4 |

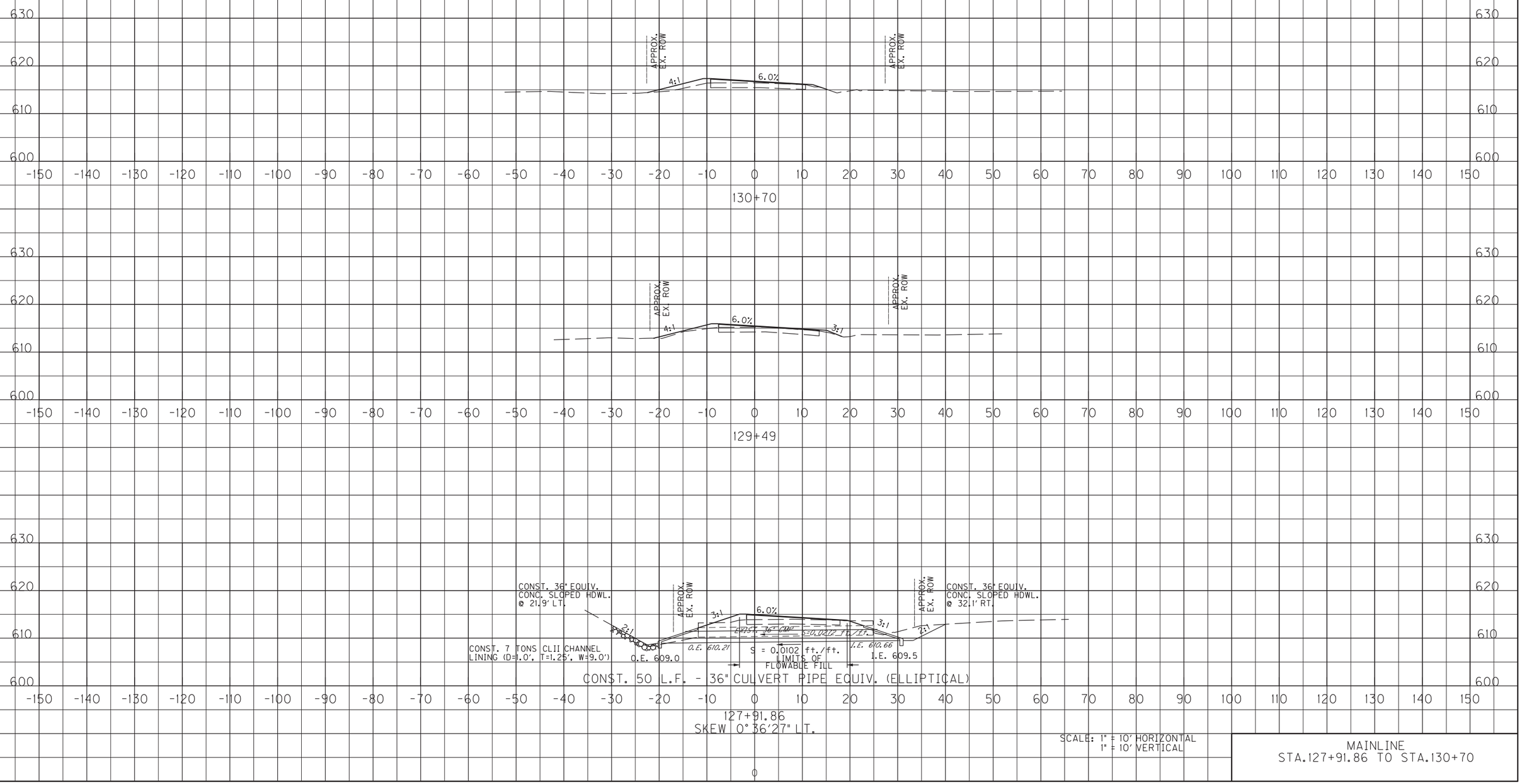


SCALE: 1" = 10' HORIZONTAL
1" = 10' VERTICAL

MAINLINE
STA.127+91.86 TO STA.130+70

FILE NAME: Y:\KYTC 2014\214-054 SWRDWY BARREN KY 2189.3-9006.00\MASTER PLAN SET\17-X-SECTIONS\BARREN KY 2189 MAINLINE XSECTIONS.DGN

USER: scoots
DATE PLOTTED: June 15, 2015

E-SHEET NAME: X02300XS

MicroStation v8.11.7.443

| COUNTY OF | ITEM NO. | SHEET NO. |
|---|---|---|
| BARREN | 3-9006 | X5 |

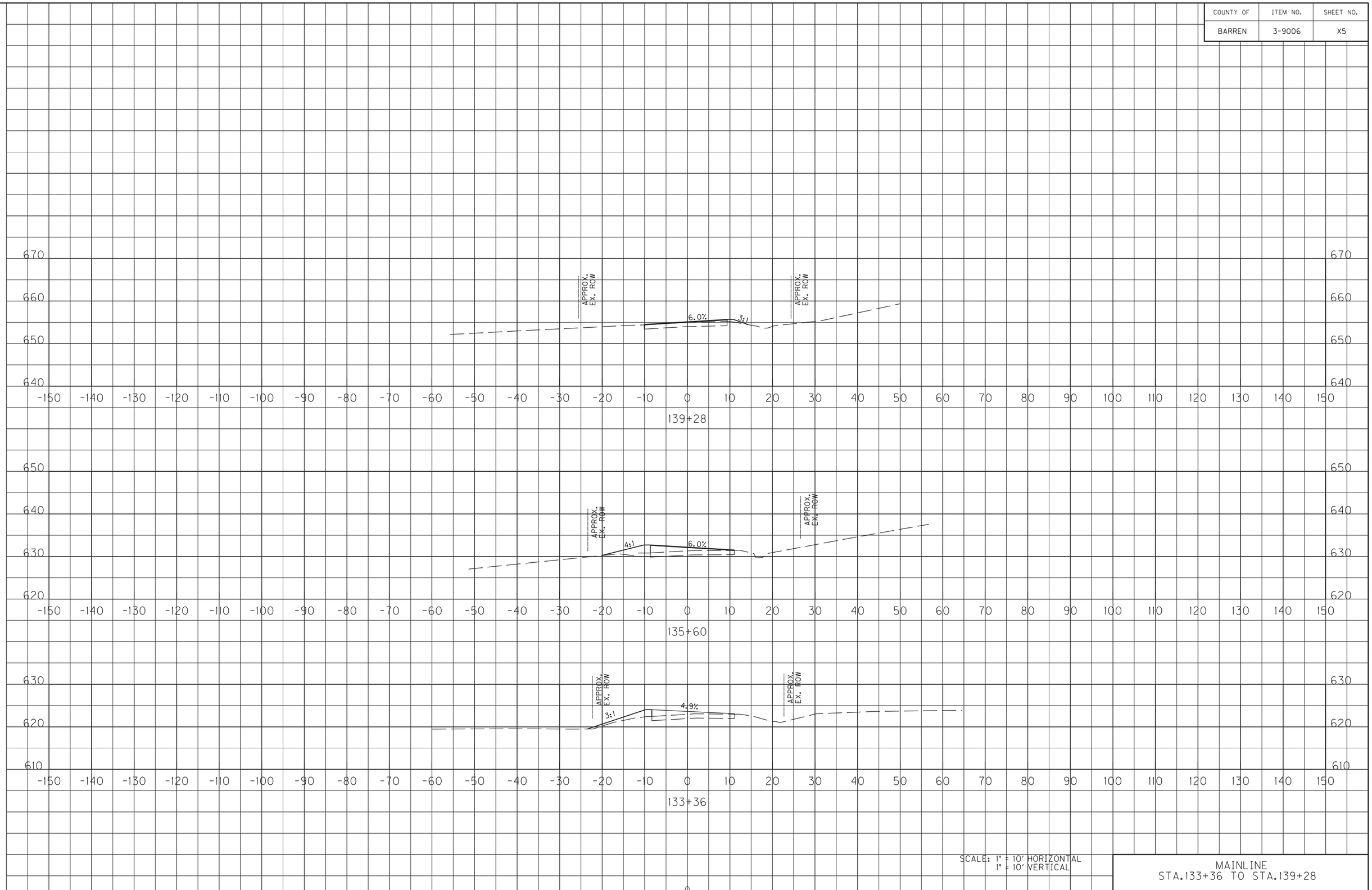


SCALE: 1" = 10' HORIZONTAL
1" = 10' VERTICAL

MAINLINE
STA.133+36 TO STA.139+28

FILE NAME: Y:\KYTC 2014\214-054 SWRDWY BARREN KY 2189.3-9006.00\MASTER PLAN SET\17-X-SECTIONS\BARREN KY 2189 MAINLINE XSECTIONS.DGN

USER: scoots
DATE PLOTTED: June 15, 2015

E-SHEET NAME: XO2300XS

MicroStation v8.11.7.443

| COUNTY OF | ITEM NO. | SHEET NO. |
|---|---|---|
| BARREN | 3-9006 | X6 |

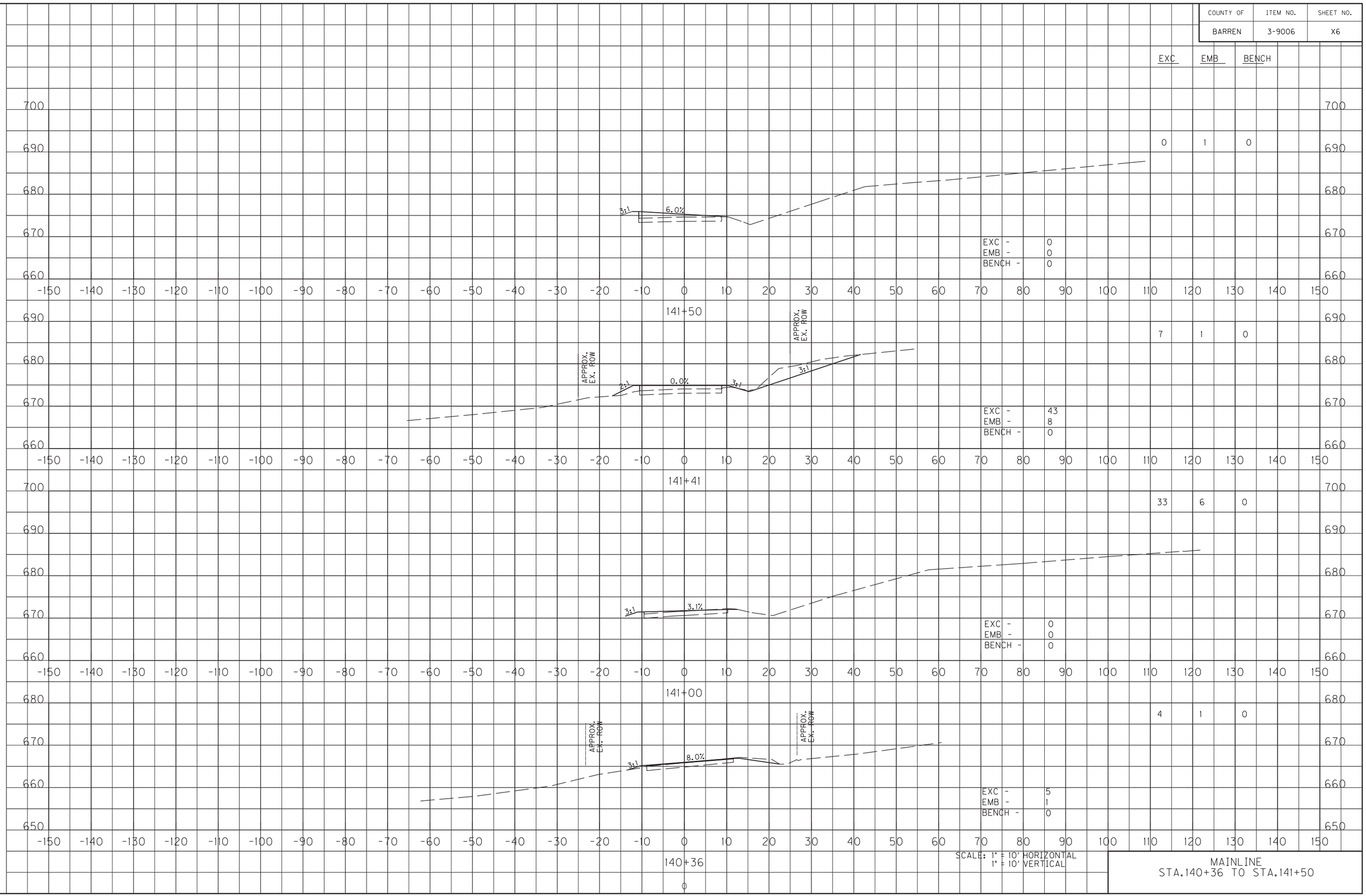


MAINLINE
STA.140+36 TO STA.141+50

FILE NAME: Y:\KYTC 2014\214-054 SWRDWY BARREN KY 2189.3-9006.00\MASTER PLAN SET\17-X-SECTIONS\BARREN KY 2189 MAINLINE XSECTIONS.DGN

USER: scoots
DATE PLOTTED: June 15, 2015

E-SHEET NAME: X02300XS

MicroStation v8.11.7.443

| COUNTY OF | ITEM NO. | SHEET NO. |
|---|---|---|
| BARREN | 3-9006 | X7 |

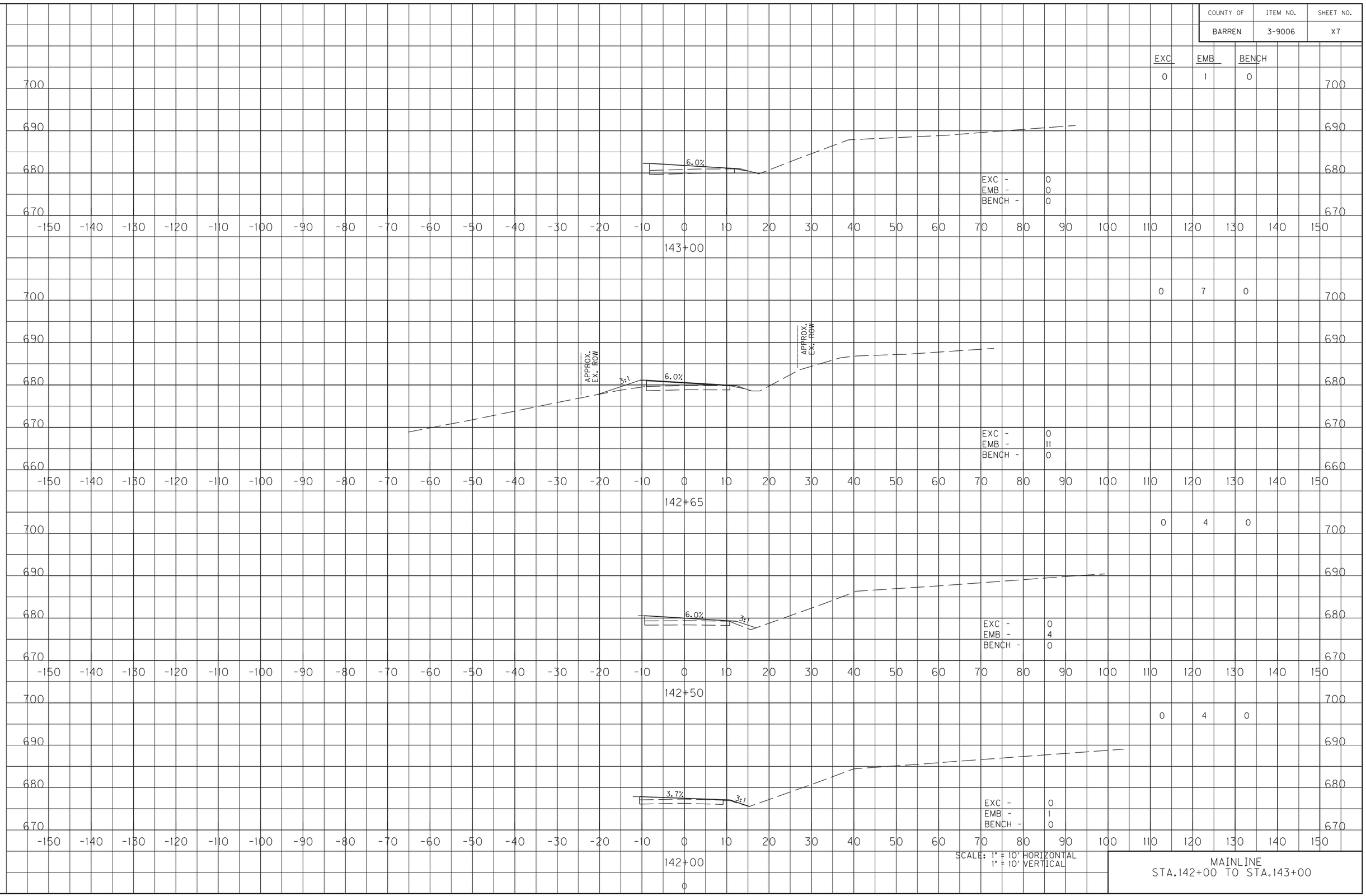


FILE NAME: Y:\KYTC 2014\214-054 SWRDWY BARREN KY 2189.3-9006.00\MASTER PLAN SET\17-X-SECTIONS\BARREN KY 2189 MAINLINE XSECTIONS.DGN

USER: scoots
DATE PLOTTED: June 15, 2015

E-SHEET NAME: X02300XS

MicroStation v8.11.7.443

| COUNTY OF | ITEM NO. | SHEET NO. |
|---|---|---|
| BARREN | 3-9006 | X8 |

| | EXC | EMB | BENCH |
|---|---|---|---|
| 144+50 | 1 | 1 | 0 |
| 144+00 | 0 | 1 | 0 |
| 143+50 | 0 | 2 | 0 |

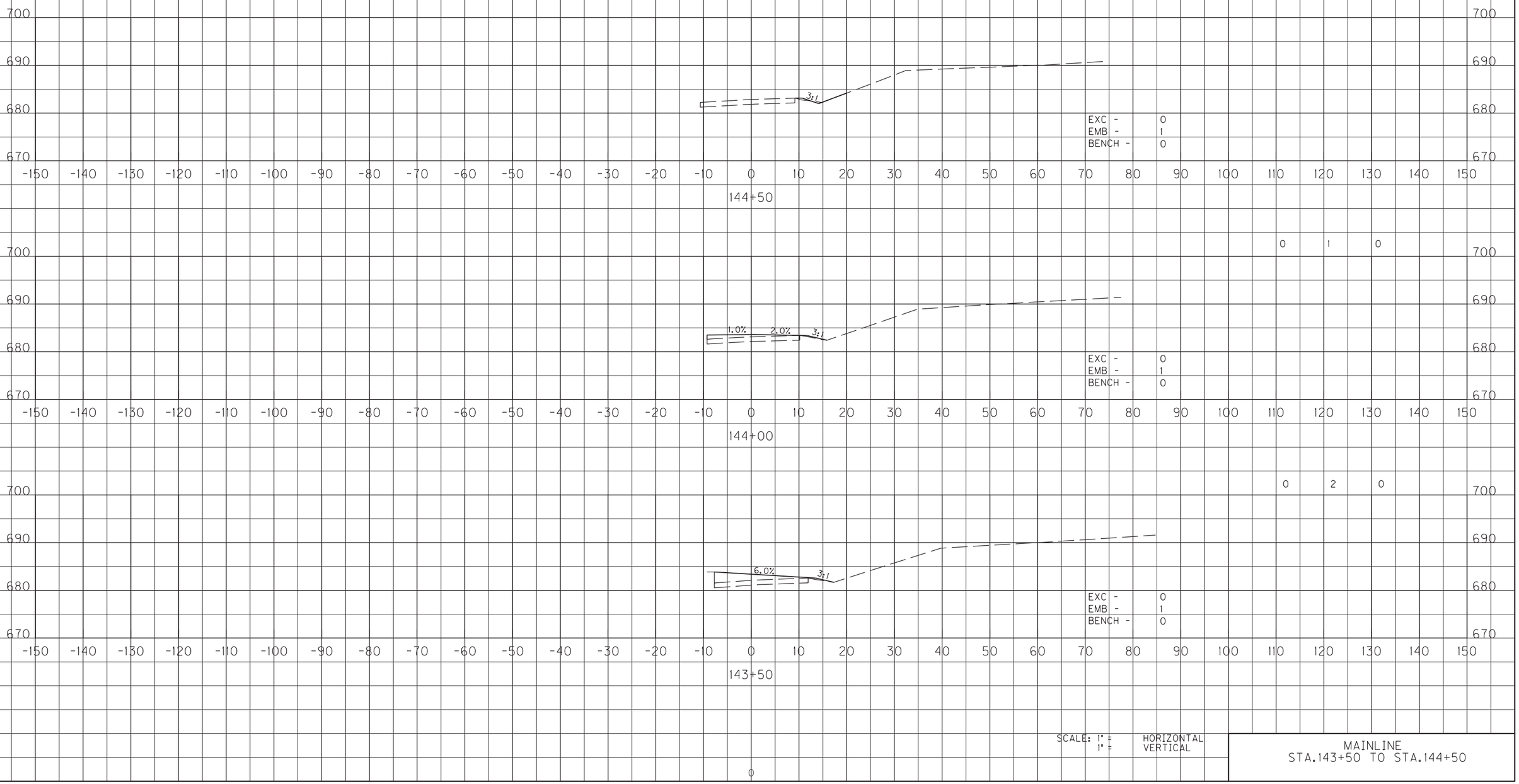


MAINLINE
STA.143+50 TO STA.144+50

FILE NAME: Y:\KYTC 2014\214-054 SWRDWY BARREN KY 2189.3-9006.00\MASTER PLAN SET\17-X-SECTIONS\BARREN KY 2189 MAINLINE XSECTIONS.DGN

USER: scoots
DATE PLOTTED: June 15, 2015

E-SHEET NAME:

MicroStation v8.11.7.443

| COUNTY OF | ITEM NO. | SHEET NO. |
|---|---|---|
| BARREN | 3-9006 | X9 |

AREA TOTALS:
STA. 140+50 - STA. 146+50

| EXC. | EMB | BENCH |
|---|---|---|
| 63 | 29 | 0 |

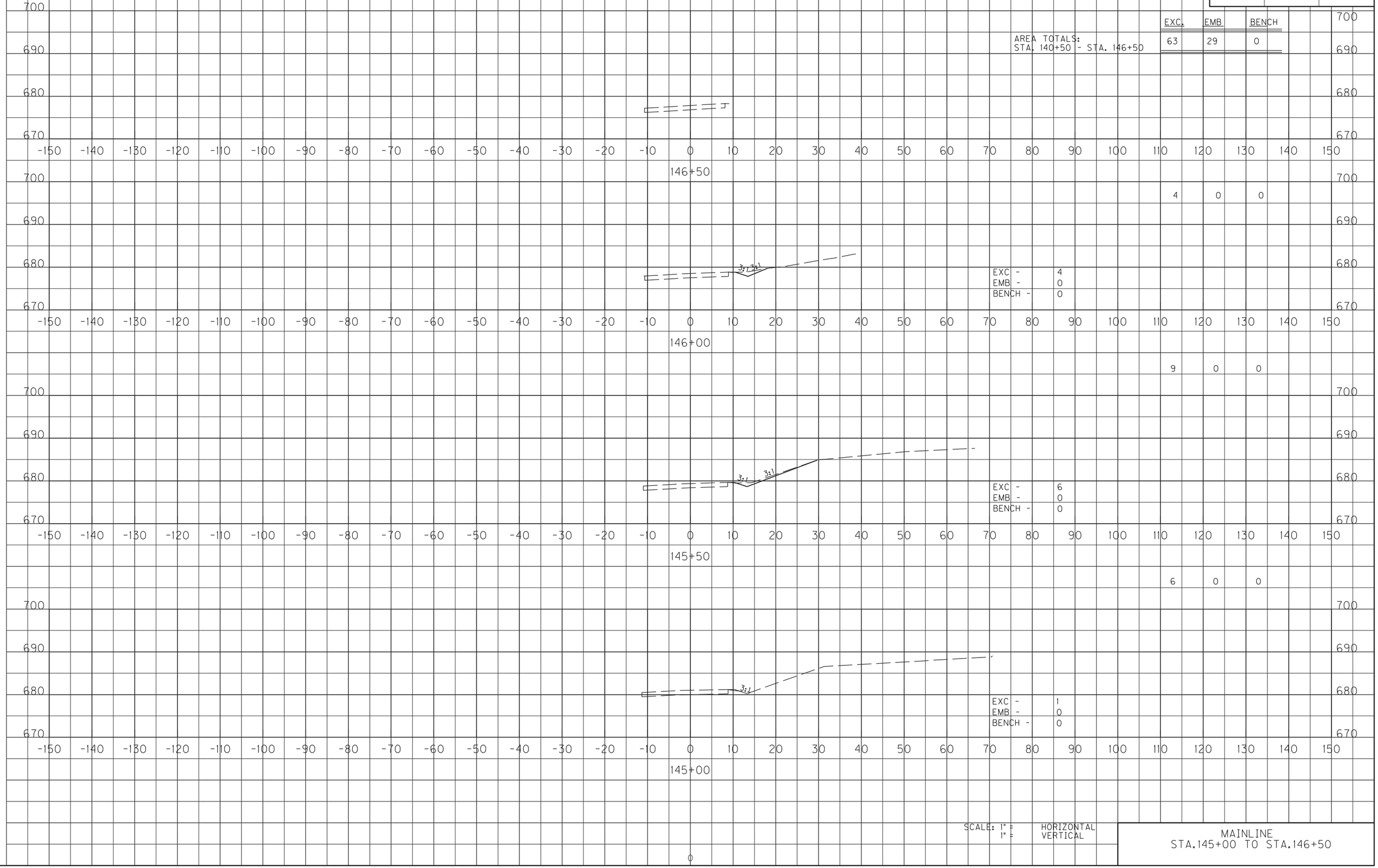


MAINLINE
STA.145+00 TO STA.146+50

FILE NAME: Y:\KYTC 2014\214-054 SWRDWY BARREN KY 2189.3-9006.00\MASTER PLAN SET\17-X-SECTIONS\BARREN KY 2189 MAINLINE XSECTIONS.DGN

USER: scoots
DATE PLOTTED: June 15, 2015

E-SHEET NAME:

MicroStation v8.11.7.443

| COUNTY OF | ITEM NO. | SHEET NO. |
|---|---|---|
| BARREN | 3-9006 | X10 |

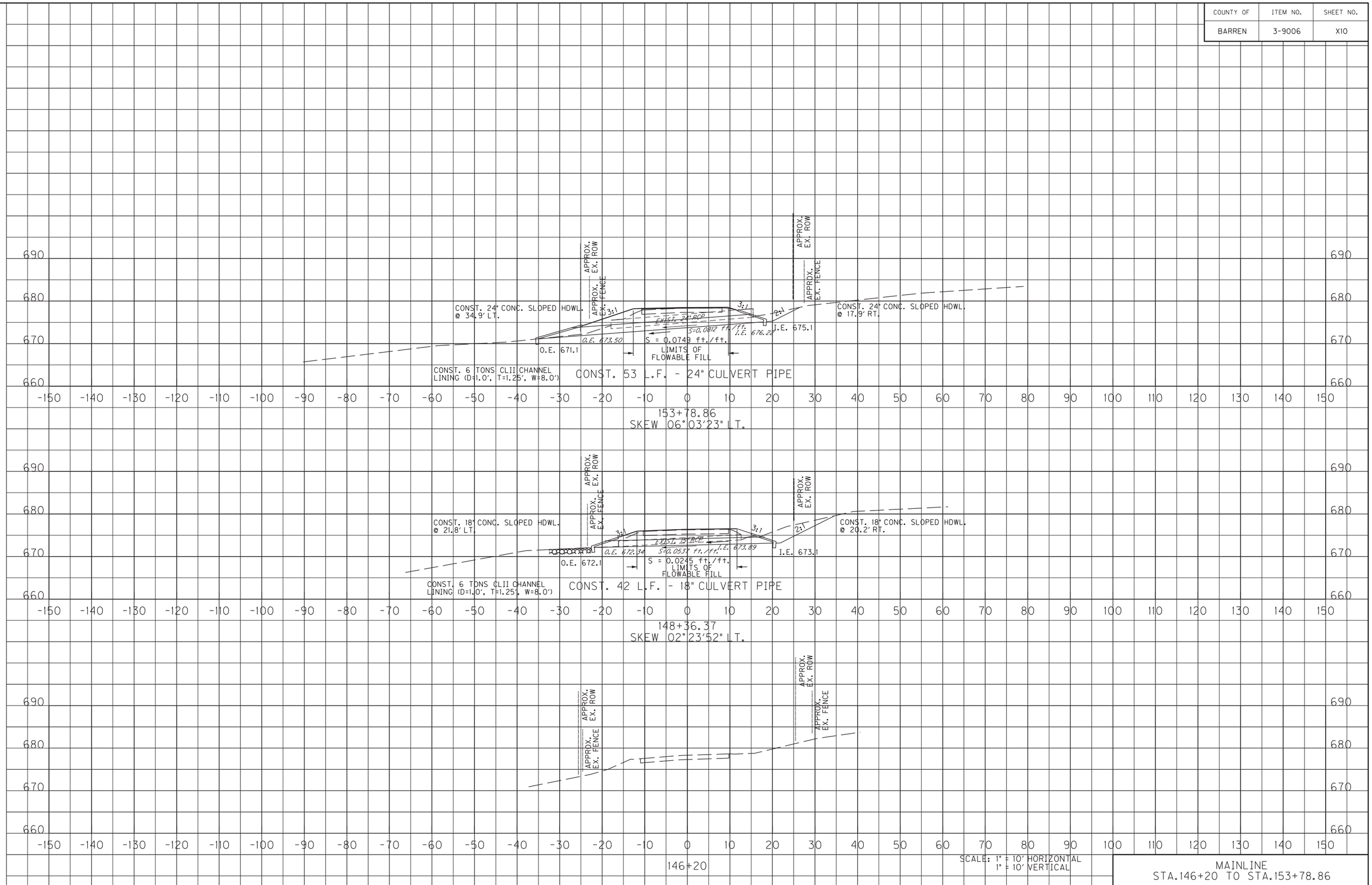


MAINLINE
STA.146+20 TO STA.153+78.86

FILE NAME: Y:\KYTC 2014\214-054 SWRDWY BARREN KY 2189.3-9006.00\MASTER PLAN SET\17-X-SECTIONS\BARREN KY 2189 MAINLINE XSECTIONS.DGN

USER: scoots
DATE PLOTTED: June 15, 2015

E-SHEET NAME: X02300XS

MicroStation v8.11.7.443

| COUNTY OF | ITEM NO. | SHEET NO. |
|---|---|---|
| BARREN | 3-9006 | XII |

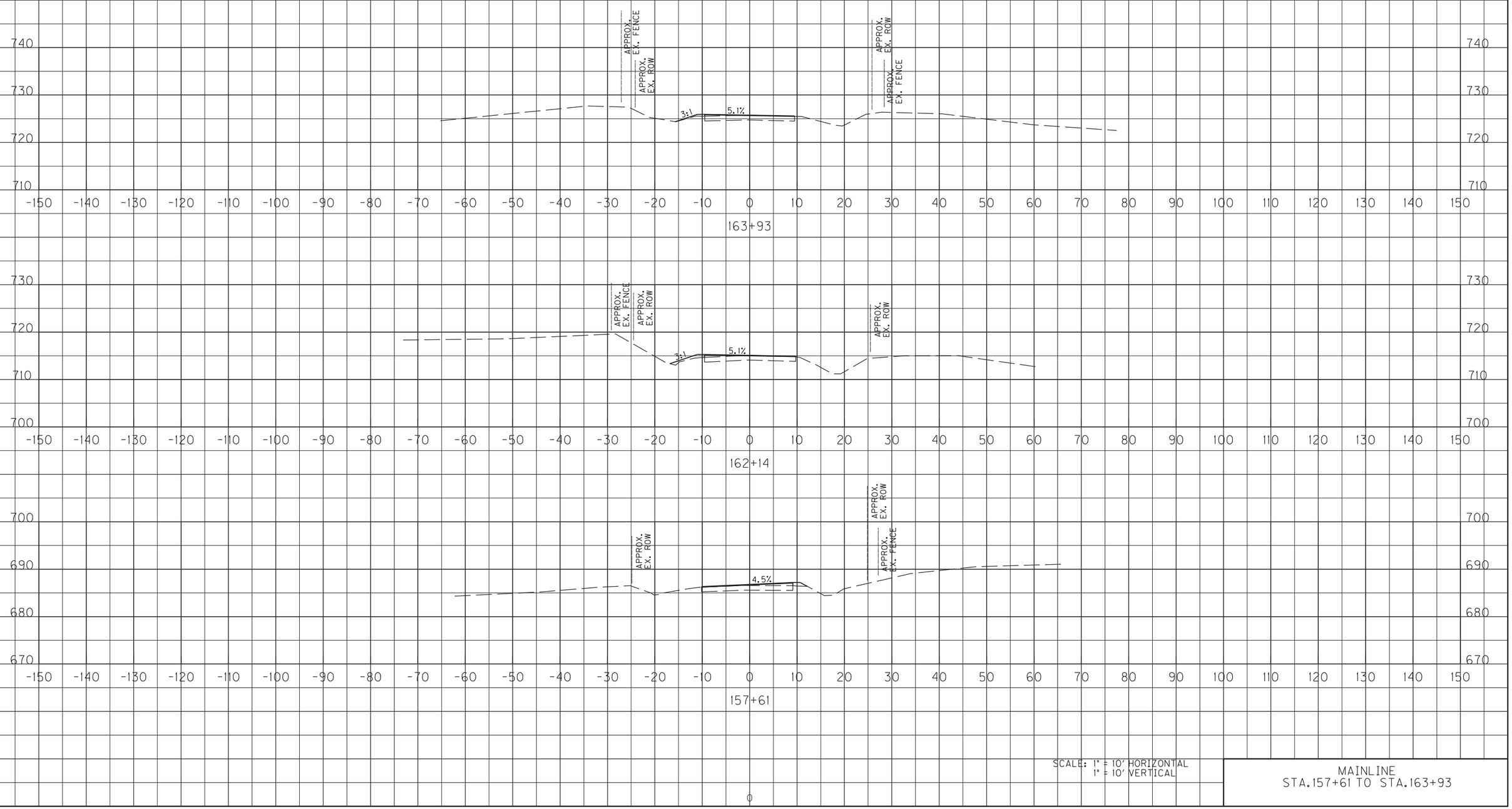


SCALE: 1" = 10' HORIZONTAL
1" = 10' VERTICAL

MAINLINE
STA.157+61 TO STA.163+93

MicroStation v8.11.7.443 | E-SHEET NAME: X02300XS | USER: scoots | DATE PLOTTED: June 15, 2015 | FILE NAME: Y:\KYTC 2014\214-054 SWRDWY BARREN KY 2189.3-9006.00\MASTER PLAN SET\17-X-SECTIONS\BARREN KY 2189 MAINLINE XSECTIONS.DGN

| COUNTY OF | ITEM NO. | SHEET NO. |
|---|---|---|
| BARREN | 3-9006 | X12 |

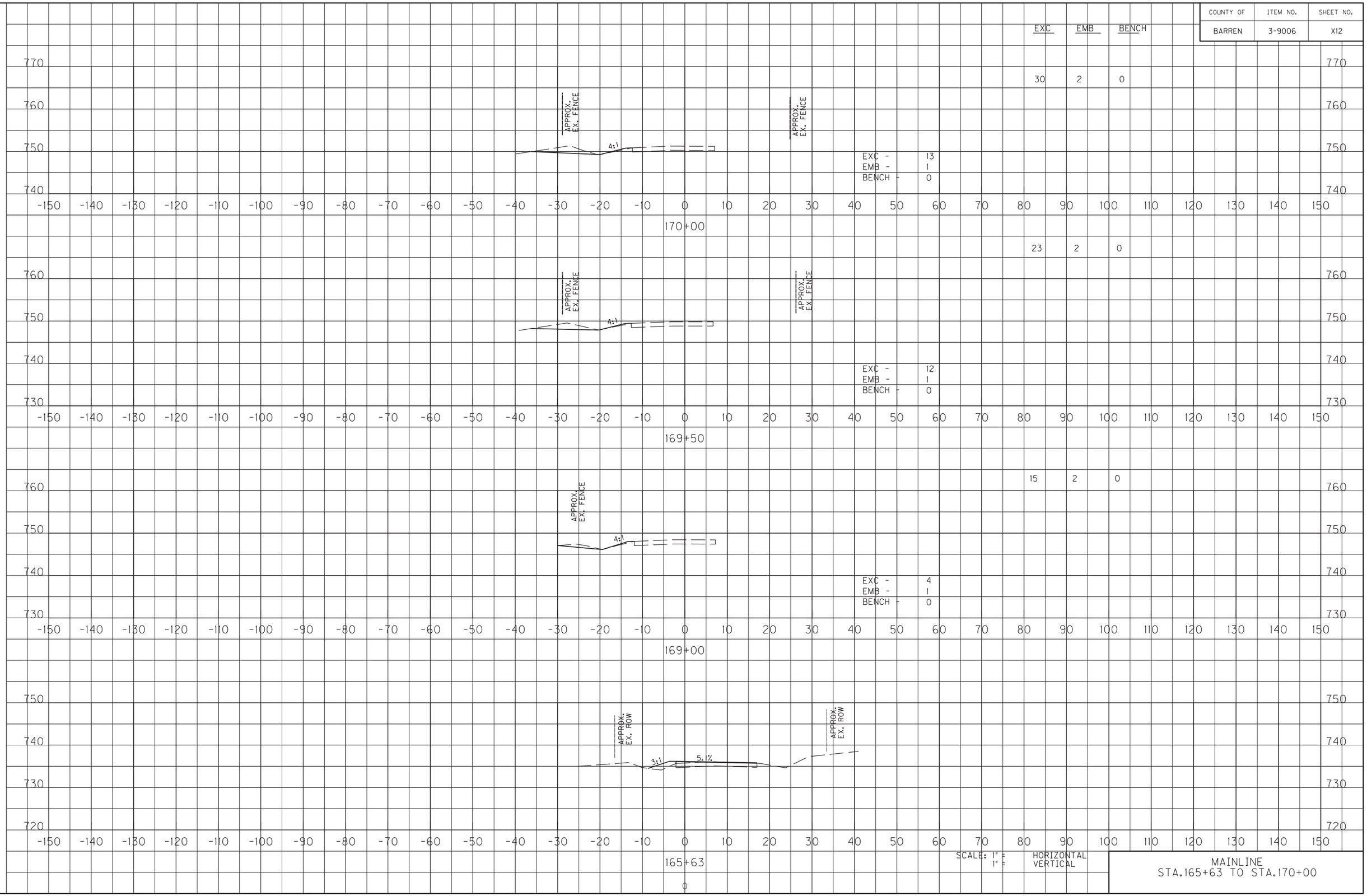


MAINLINE
STA.165+63 TO STA.170+00

FILE NAME: Y:\KYTC 2014\214-054 SWRDWY BARREN KY 2189.3-9006.00\MASTER PLAN SET\17-X-SECTIONS\BARREN KY 2189 MAINLINE XSECTIONS.DGN

USER: scoots
DATE PLOTTED: June 15, 2015

E-SHEET NAME:

MicroStation v8.11.7.443

| COUNTY OF | ITEM NO. | SHEET NO. |
|---|---|---|
| BARREN | 3-9006 | X13 |

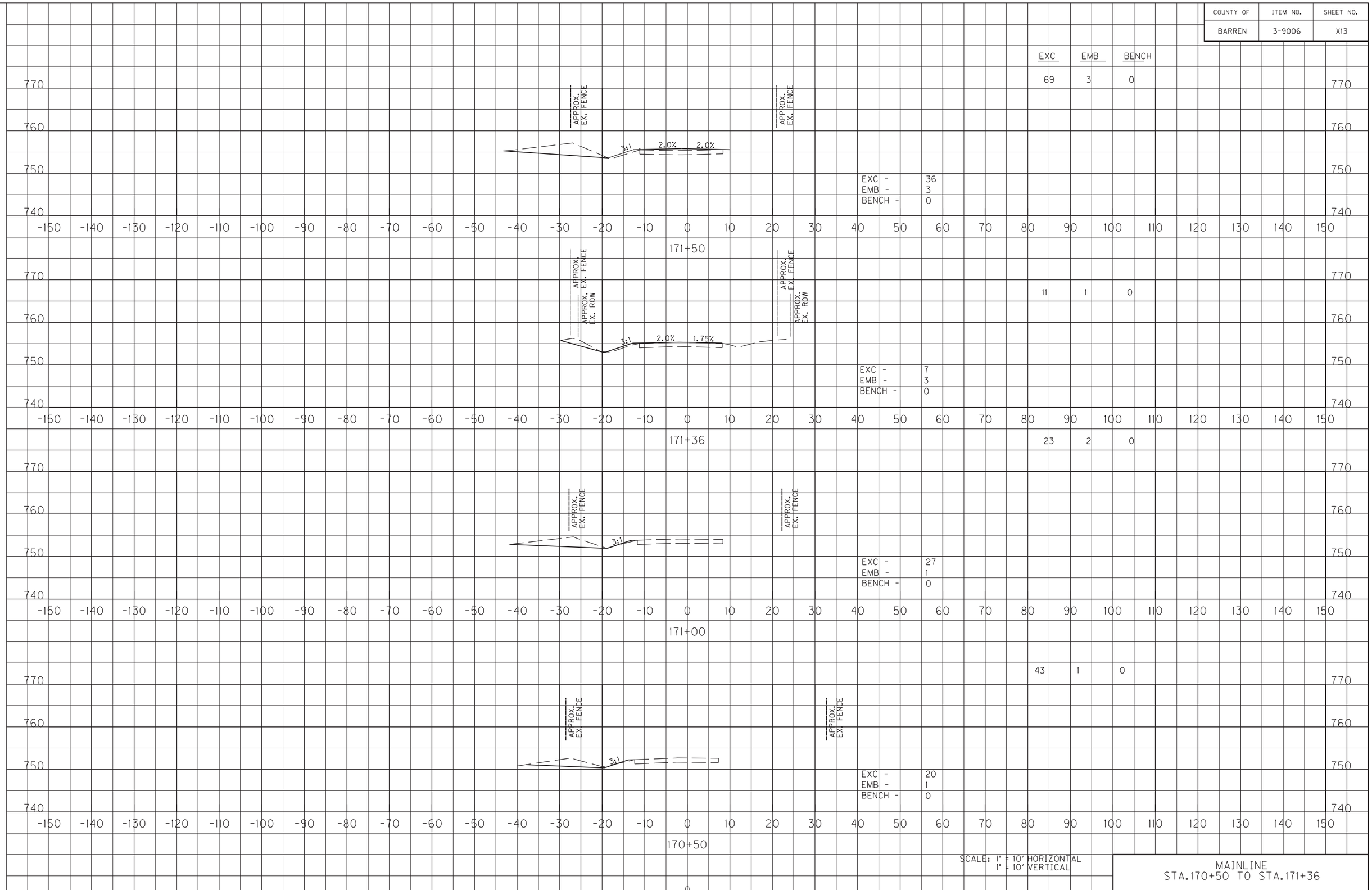


SCALE: 1" = 10' HORIZONTAL
1" = 10' VERTICAL

MAINLINE
STA.170+50 TO STA.171+36

FILE NAME: Y:\KYTC 2014\214-054 SWRDWY BARREN KY 2189.3-9006.00\MASTER PLAN SET\17-X-SECTIONS\BARREN KY 2189 MAINLINE XSECTIONS.DGN

USER: scoots
DATE PLOTTED: June 15, 2015

E-SHEET NAME: XO2300XS

MicroStation v8.11.7.443

| COUNTY OF | ITEM NO. | SHEET NO. |
|---|---|---|
| BARREN | 3-9006 | X14 |

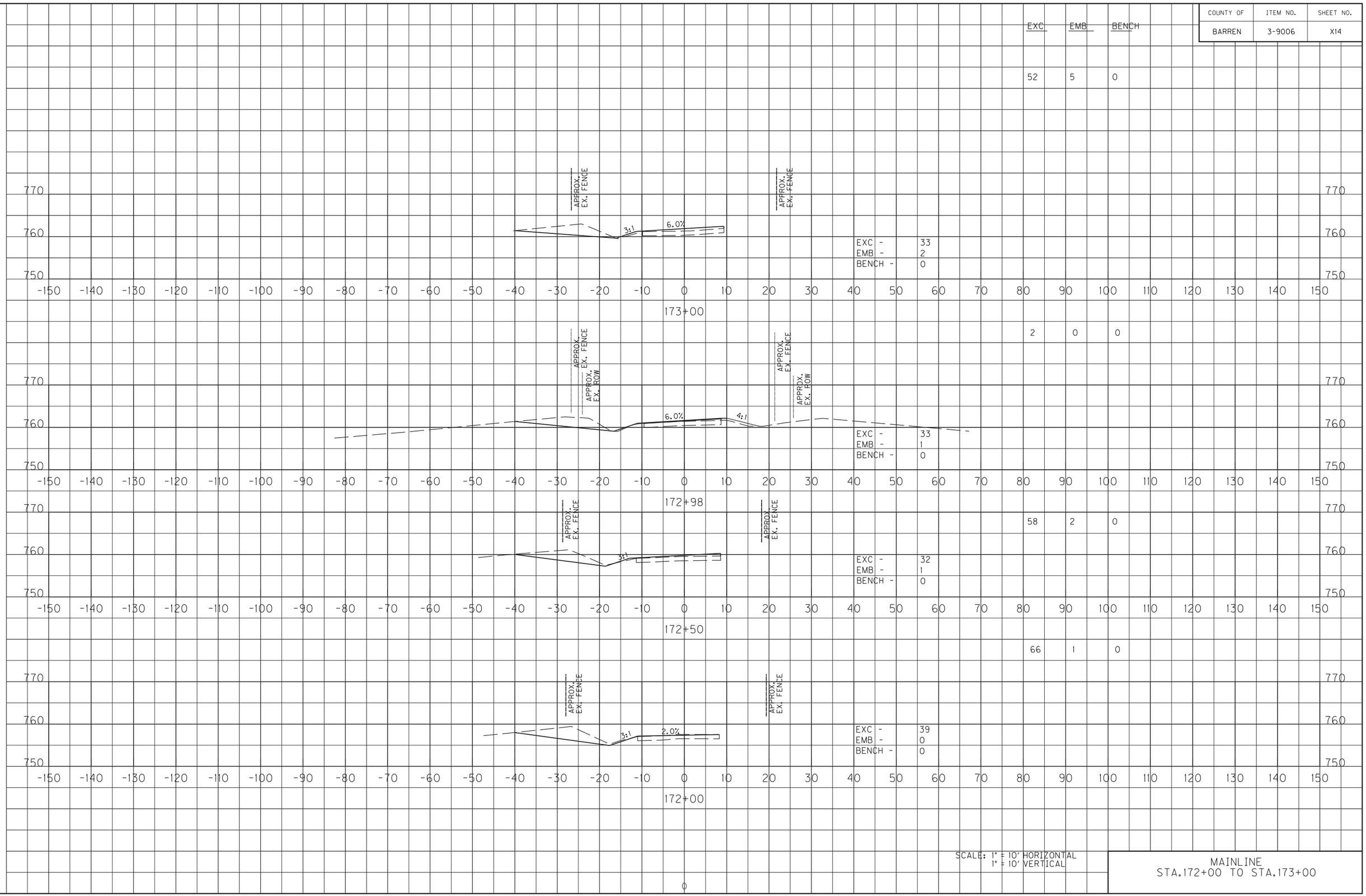


SCALE: 1" = 10' HORIZONTAL
1" = 10' VERTICAL

MAINLINE
STA.172+00 TO STA.173+00

FILE NAME: Y:\KYTC 2014\214-054 SWRDWY BARREN KY 2189.3-9006.00\MASTER PLAN SET\17-X-SECTIONS\BARREN KY 2189 MAINLINE XSECTIONS.DGN

USER: scoots
DATE PLOTTED: June 15, 2015

E-SHEET NAME: X02300XS

MicroStation v8.11.7.443

| COUNTY OF | ITEM NO. | SHEET NO. |
|---|---|---|
| BARREN | 3-9006 | X15 |

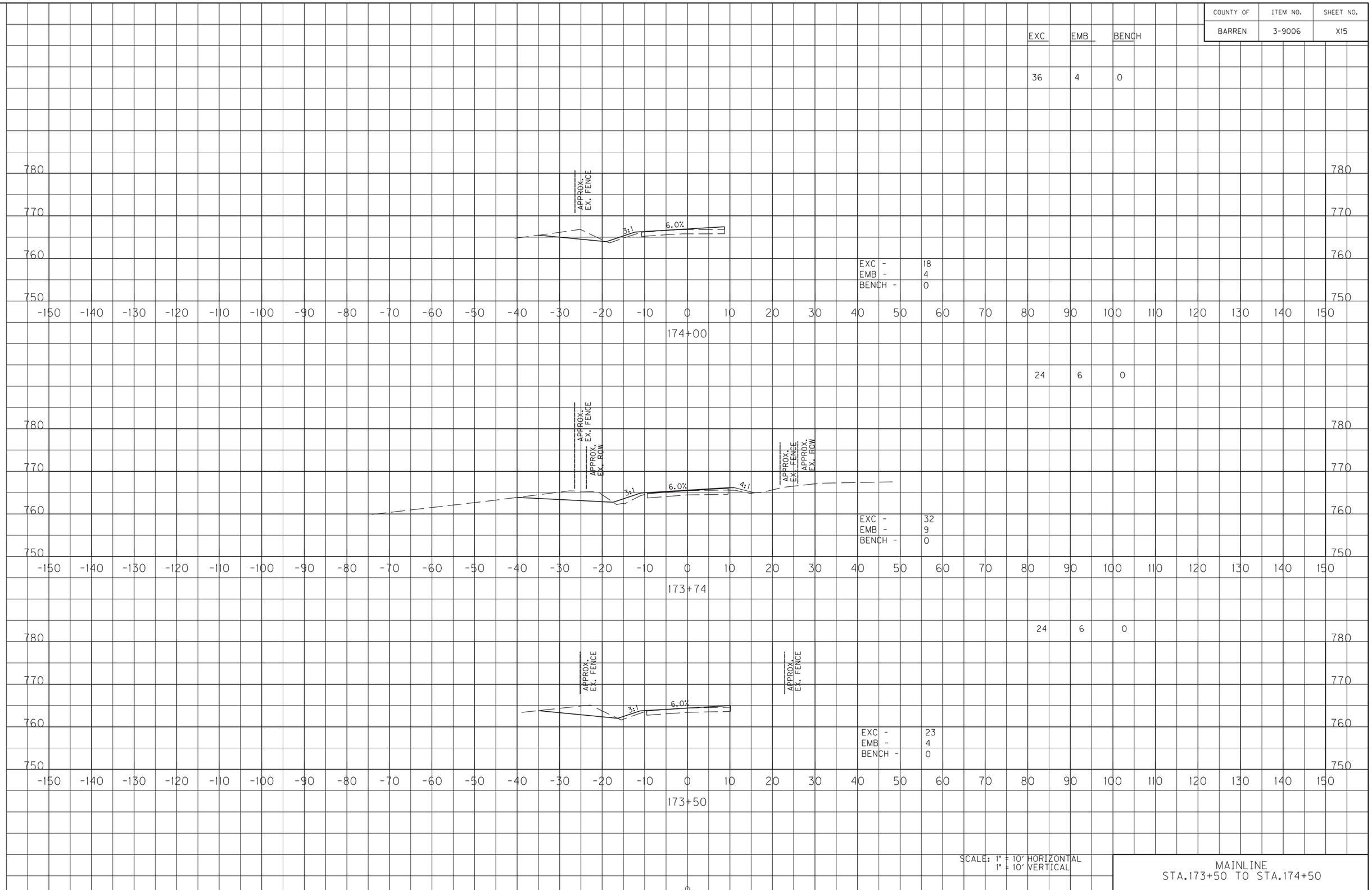


MAINLINE
STA.173+50 TO STA.174+50

FILE NAME: Y:\KYTC 2014\214-054 SWRDWY BARREN KY 2189.3-9006.00\MASTER PLAN SET\17-X-SECTIONS\BARREN KY 2189 MAINLINE XSECTIONS.DGN

USER: scoots
DATE PLOTTED: June 15, 2015

E-SHEET NAME: X02300XS

MicroStation v8.11.7.443

| COUNTY OF | ITEM NO. | SHEET NO. |
|---|---|---|
| BARREN | 3-9006 | X16 |

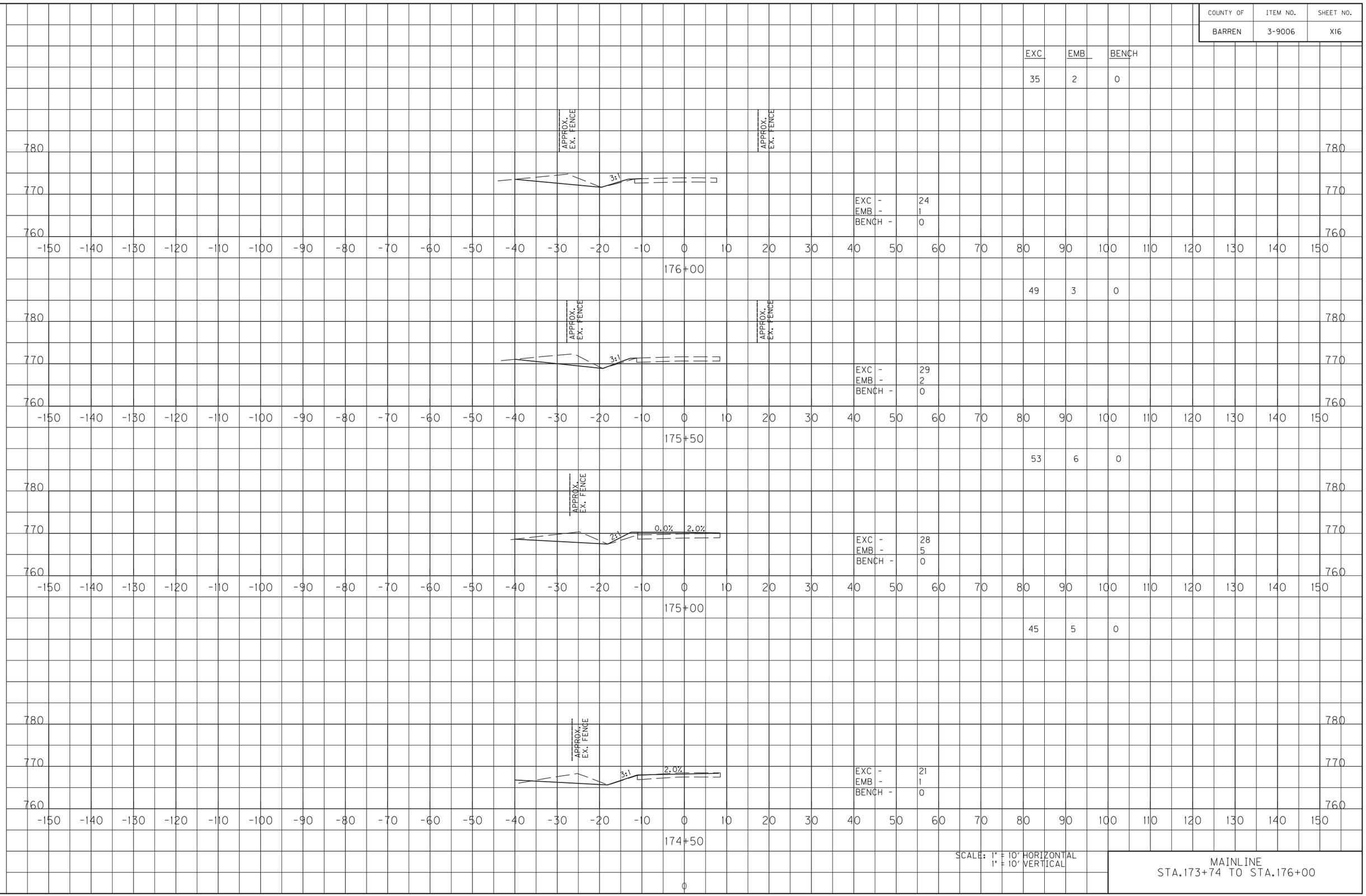


SCALE: 1" = 10' HORIZONTAL
1" = 10' VERTICAL

MAINLINE
STA.173+74 TO STA.176+00

FILE NAME: Y:\KYTC 2014\214-054 SWRDWY BARREN KY 2189.3-9006.00\MASTER PLAN SET\17-X-SECTIONS\BARREN KY 2189 MAINLINE XSECTIONS.DGN

USER: scoots
DATE PLOTTED: June 15, 2015

E-SHEET NAME: X02300XS

MicroStation v8.11.7.443

| COUNTY OF | ITEM NO. | SHEET NO. |
|---|---|---|
| BARREN | 3-9006 | X17 |

AREA TOTALS:
STA. 169+00 - STA. 176+50

| EXC. | EMB | BENCH |
|---|---|---|
| 671 | 54 | 0 |

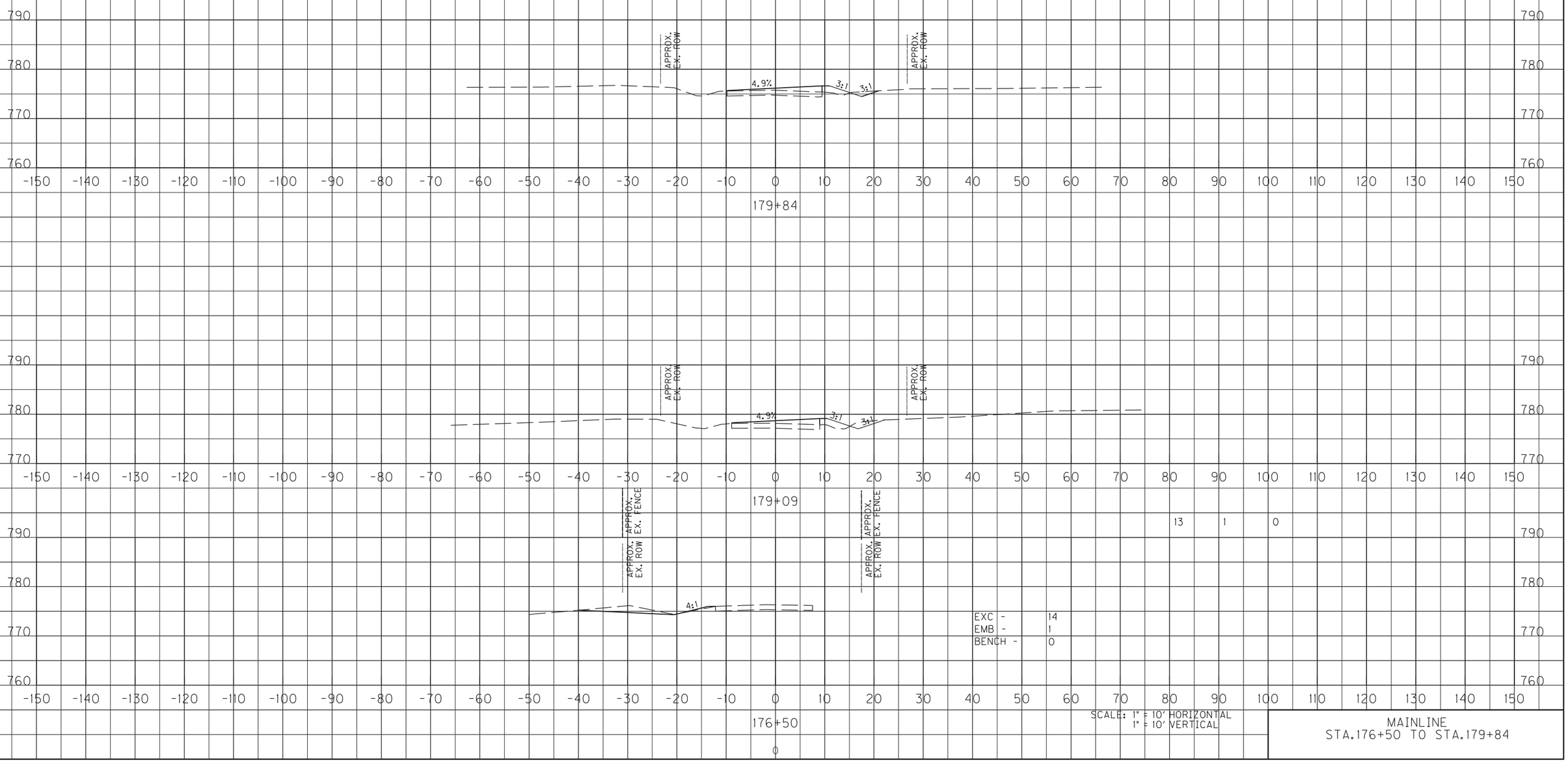


MAINLINE
STA.176+50 TO STA.179+84

FILE NAME: Y:\KYTC 2014\214-054 SWRDWY BARREN KY 2189.3-9006.00\MASTER PLAN SET\17-X-SECTIONS\BARREN KY 2189 MAINLINE XSECTIONS.DGN

USER: scoots
DATE PLOTTED: June 15, 2015

E-SHEET NAME: X02300XS

MicroStation v8.11.7.443

| COUNTY OF | ITEM NO. | SHEET NO. |
|---|---|---|
| BARREN | 3-9006 | X18 |

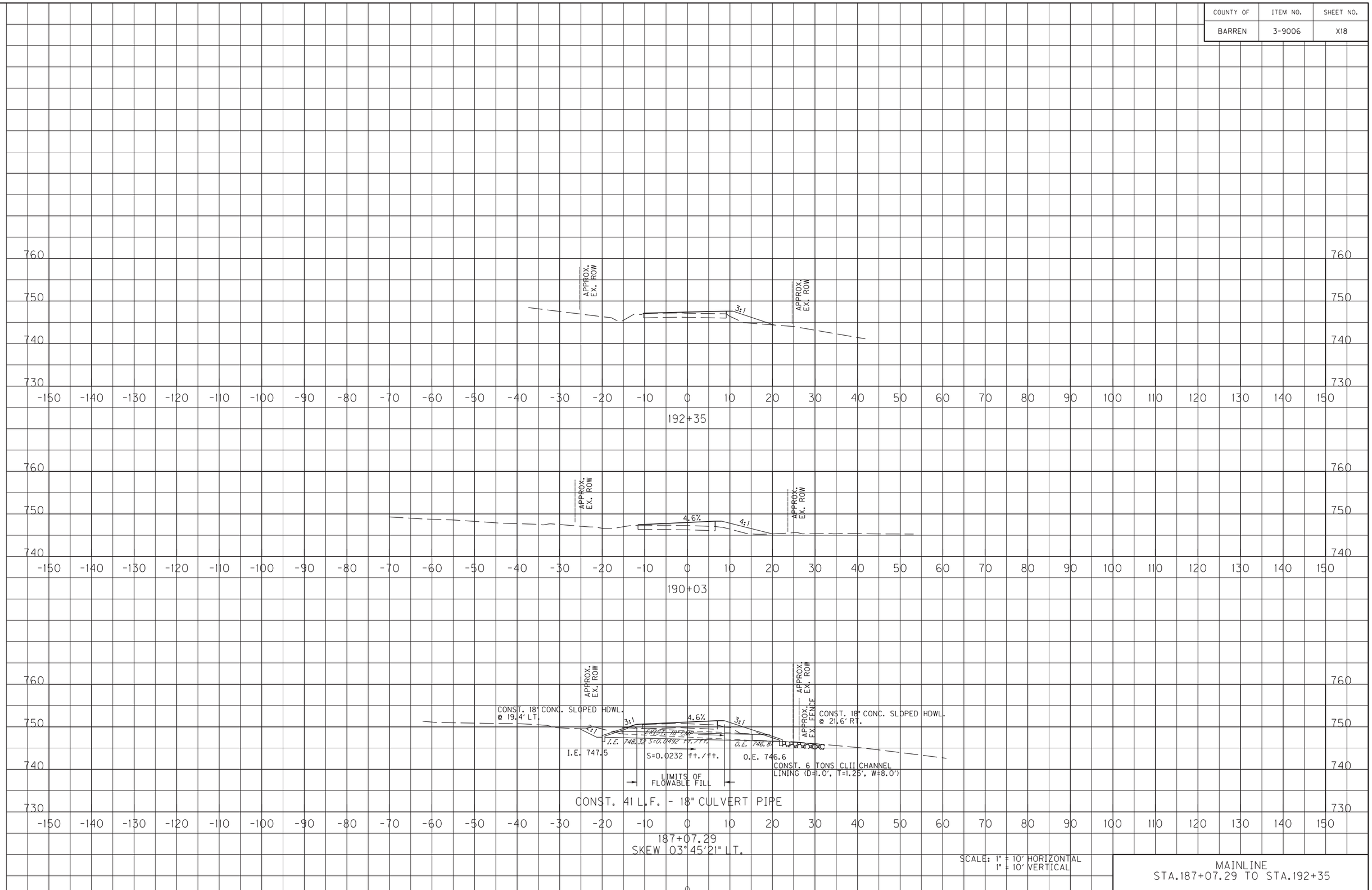


MAINLINE
STA.187+07.29 TO STA.192+35

FILE NAME: Y:\KYTC 2014\214-054 SWRDWY BARREN KY 2189.3-9006.00\MASTER PLAN SET\17-X-SECTIONS\BARREN KY 2189 MAINLINE XSECTIONS.DGN

USER: scoots
DATE PLOTTED: June 15, 2015

E-SHEET NAME: X02300XS

MicroStation v8.11.7.443

| COUNTY OF | ITEM NO. | SHEET NO. |
|---|---|---|
| BARREN | 3-9006 | X19 |

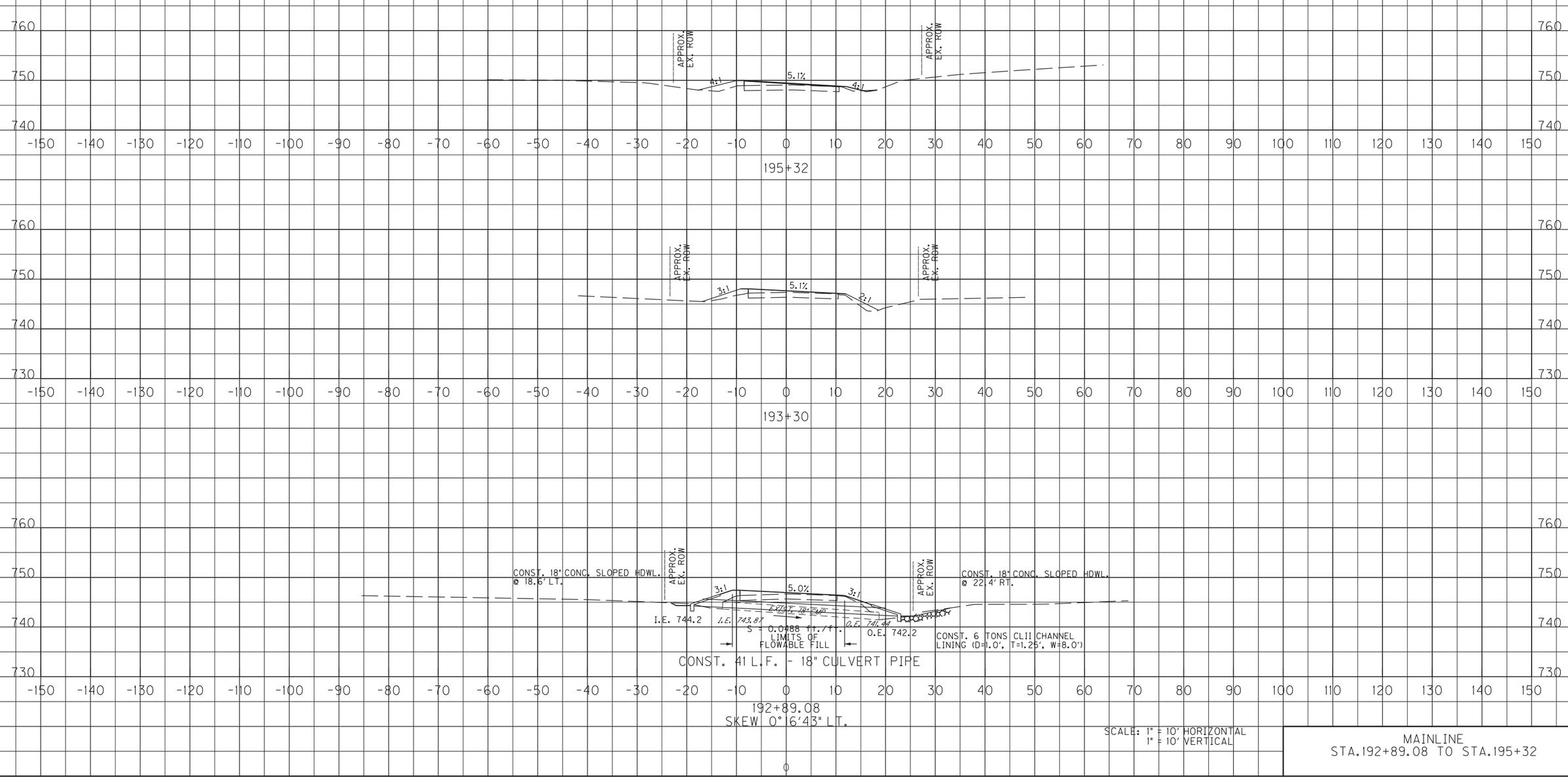


SCALE: 1" = 10' HORIZONTAL
1" = 10' VERTICAL

MAINLINE
STA.192+89.08 TO STA.195+32

FILE NAME: Y:\KYTC 2014\214-054 SWRDWY BARREN KY 2189.3-9006.00\MASTER PLAN SET\17-X-SECTIONS\BARREN KY 2189 MAINLINE XSECTIONS.DGN

USER: scoots
DATE PLOTTED: June 15, 2015

E-SHEET NAME: X02300XS

MicroStation v8.11.7.443

| COUNTY OF | ITEM NO. | SHEET NO. |
|---|---|---|
| BARREN | 3-9006 | X20 |

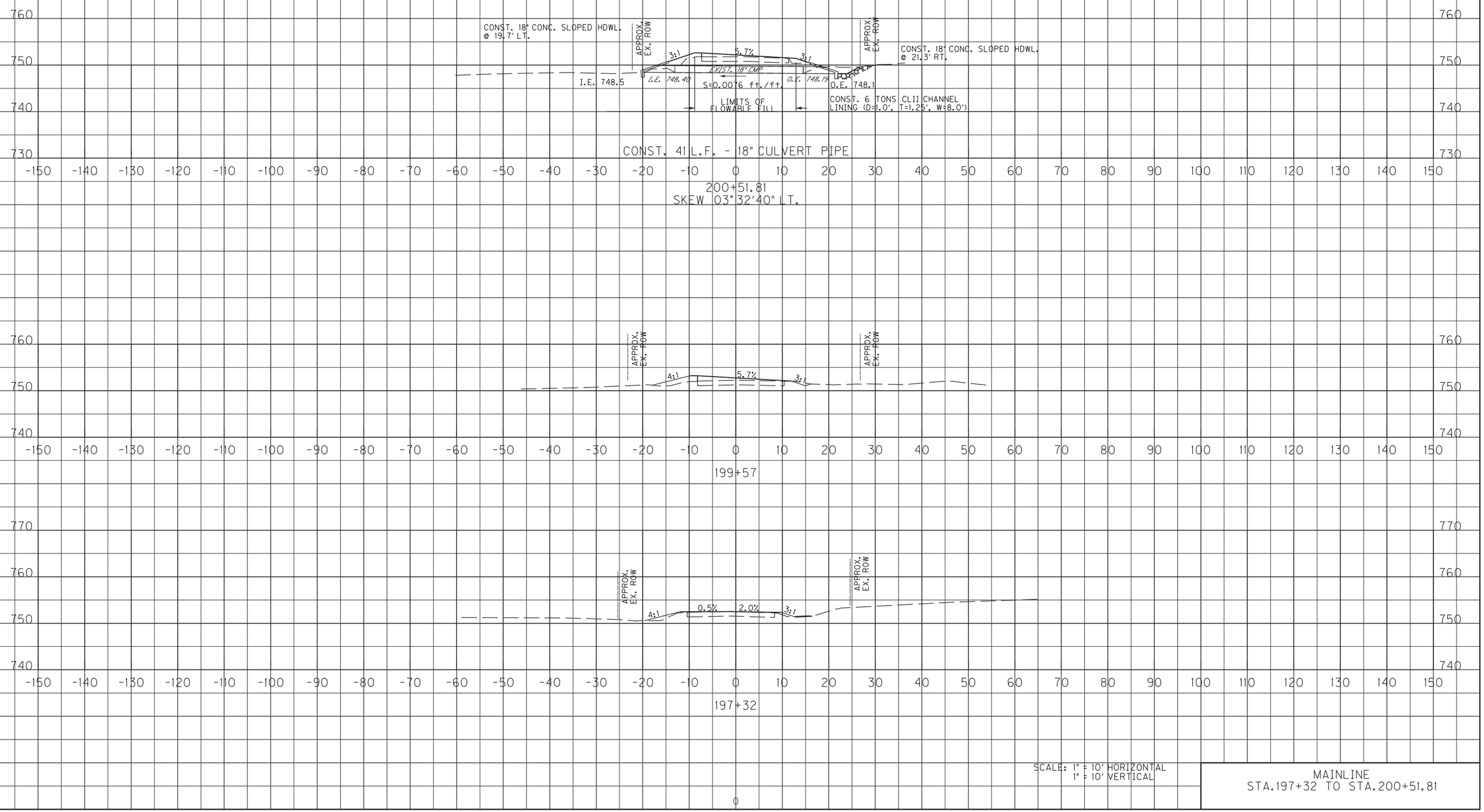


SCALE: 1" = 10' HORIZONTAL
1" = 10' VERTICAL

MAINLINE
STA.197+32 TO STA.200+51.81

MicroStation v8.11.7.443 | E-SHEET NAME: X02300XS | USER: scoots DATE PLOTTED: June 15, 2015 | FILE NAME: Y:\KYTC 2014\214-054 SWRDWY BARREN KY 2189.3-9006.00\MASTER PLAN SET\17-X-SECTIONS\BARREN KY 2189 MAINLINE XSECTIONS.DGN

| COUNTY OF | ITEM NO. | SHEET NO. |
|---|---|---|
| BARREN | 3-9006 | X21 |

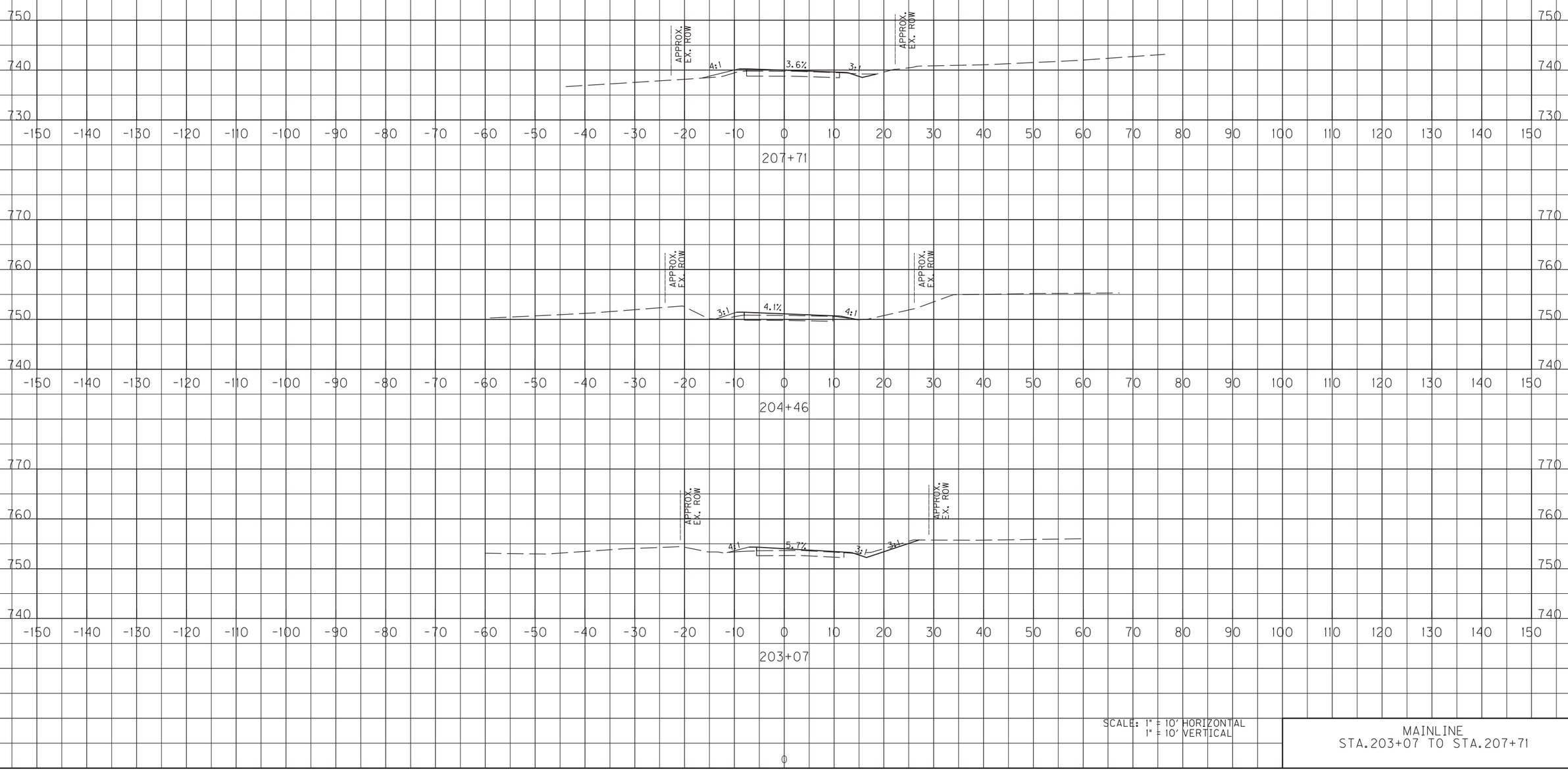


SCALE: 1" = 10' HORIZONTAL
1" = 10' VERTICAL

MAINLINE
STA.203+07 TO STA.207+71

FILE NAME: Y:\KYTC 2014\214-054 SWRDWY BARREN KY 2189.3-9006.00\MASTER PLAN SET\17-X-SECTIONS\BARREN KY 2189 MAINLINE XSECTIONS.DGN

USER: scoots
DATE PLOTTED: June 15, 2015

E-SHEET NAME: X02300XS

MicroStation v8.11.7.443

| COUNTY OF | ITEM NO. | SHEET NO. |
|---|---|---|
| BARREN | 3-9006 | X22 |

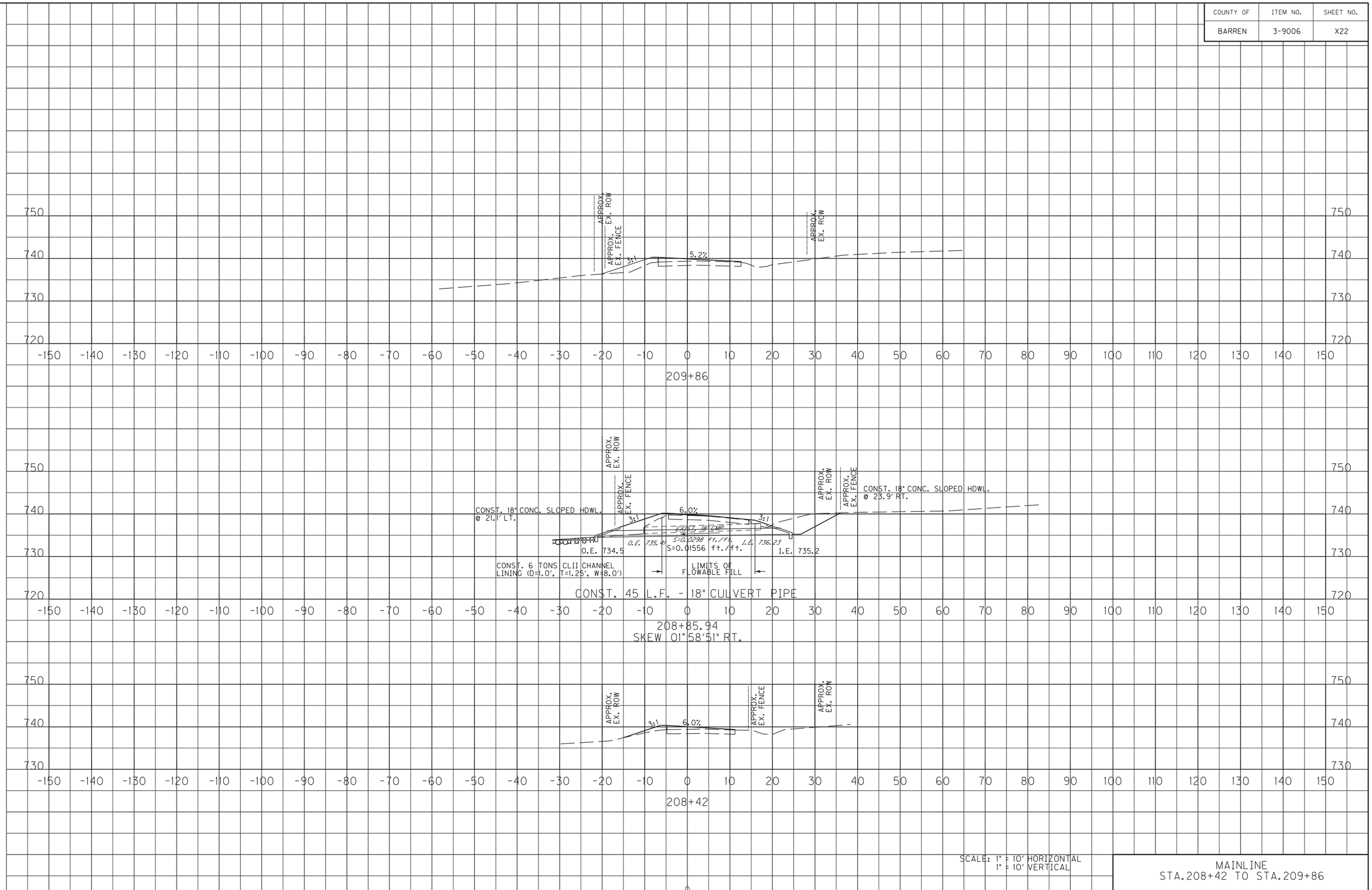


SCALE: 1" = 10' HORIZONTAL
1" = 10' VERTICAL

MAINLINE
STA.208+42 TO STA.209+86

FILE NAME: Y:\KYTC 2014\214-054 SWRDWY BARREN KY 2189.3-9006.00\MASTER PLAN SET\17-X-SECTIONS\BARREN KY 2189 MAINLINE XSECTIONS.DGN

USER: scoots
DATE PLOTTED: June 15, 2015

E-SHEET NAME: XO2300XS

MicroStation v8.11.7.443

| COUNTY OF | ITEM NO. | SHEET NO. |
|---|---|---|
| BARREN | 3-9006 | X23 |

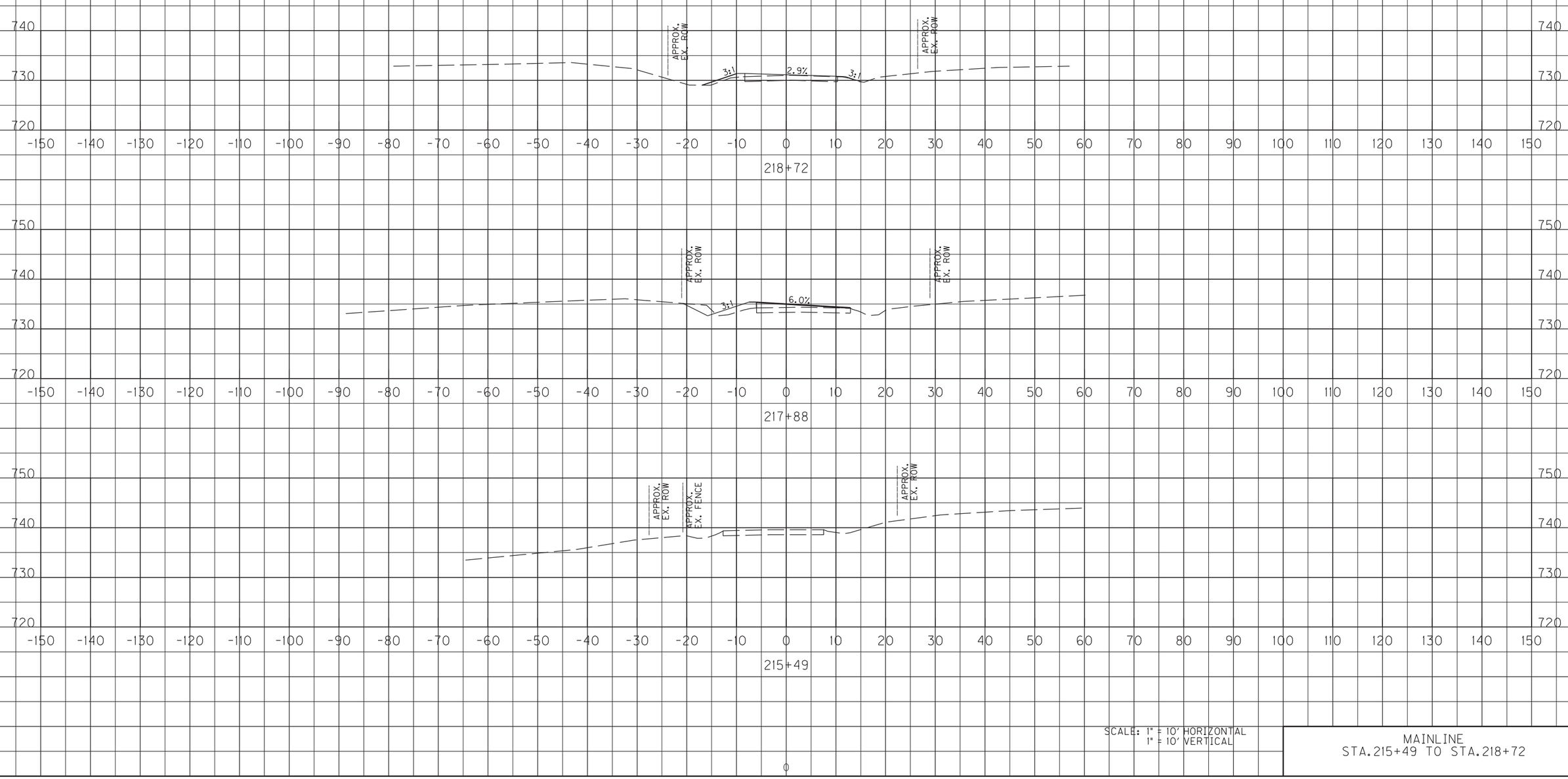


SCALE: 1" = 10' HORIZONTAL
1" = 10' VERTICAL

MAINLINE
STA.215+49 TO STA.218+72

MicroStation v8.11.7.443 | E-SHEET NAME: X02300XS | USER: scoots | DATE PLOTTED: June 15, 2015 | FILE NAME: Y:\KYTC 2014\214-054 SWRDWY BARREN KY 2189.3-9006.00\MASTER PLAN SET\17-X-SECTIONS\BARREN KY 2189 MAINLINE XSECTIONS.DGN

| COUNTY OF | ITEM NO. | SHEET NO. |
|---|---|---|
| BARREN | 3-9006 | X24 |

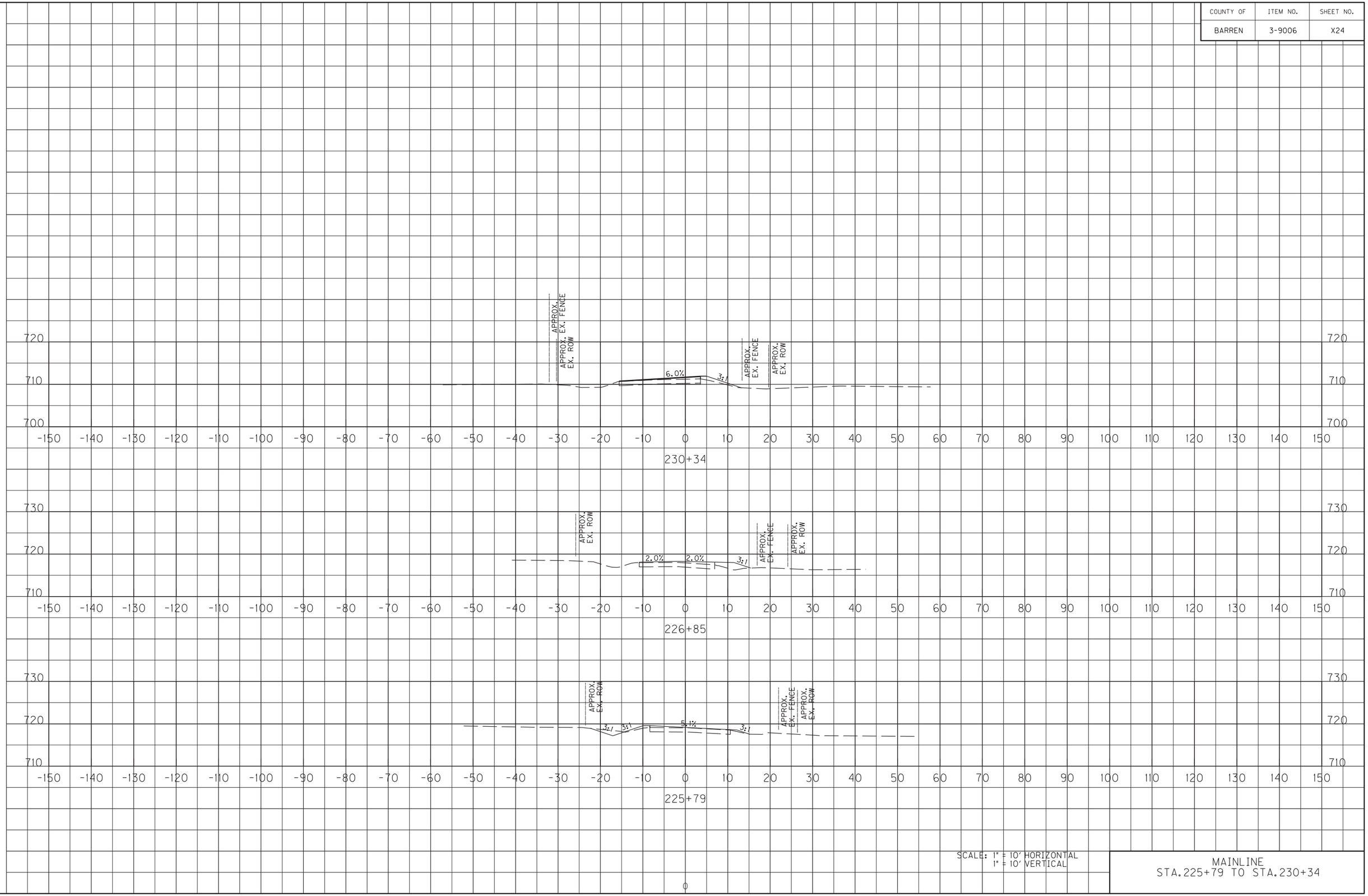


SCALE: 1" = 10' HORIZONTAL
1" = 10' VERTICAL

MAINLINE
STA.225+79 TO STA.230+34

FILE NAME: Y:\KYTC 2014\214-054 SWRDWY BARREN KY 2189.3-9006.00\MASTER PLAN SET\17-X-SECTIONS\BARREN KY 2189 MAINLINE XSECTIONS.DGN
USER: scoots
DATE PLOTTED: June 15, 2015
E-SHEET NAME: X02300XS
MicroStation v8.11.7.443

| COUNTY OF | ITEM NO. | SHEET NO. |
|---|---|---|
| BARREN | 3-9006 | X25 |

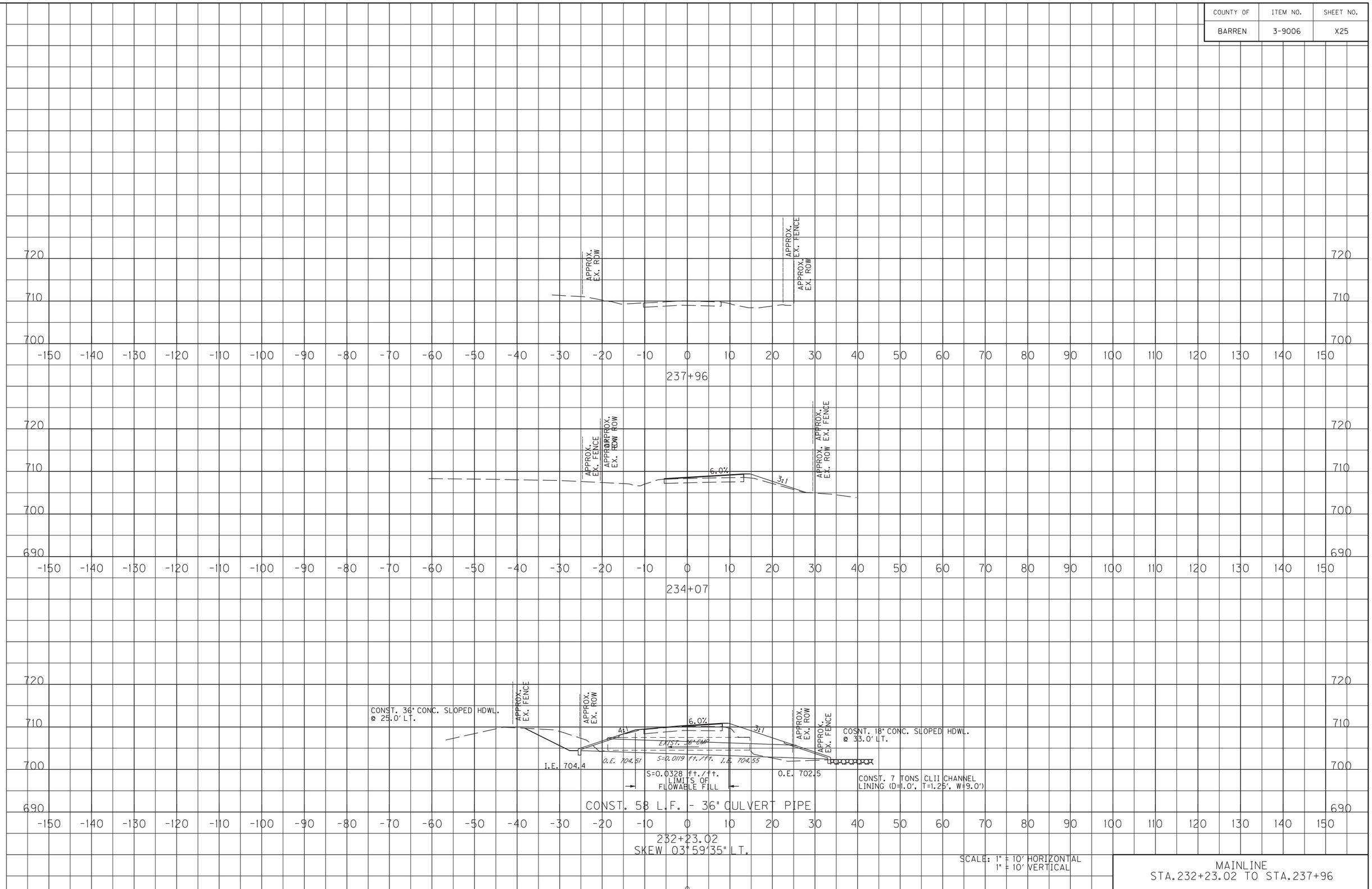


MAINLINE
STA.232+23.02 TO STA.237+96

FILE NAME: Y:\KYTC 2014\214-054 SWRDWY BARREN KY 2189.3-9006.00\MASTER PLAN SET\17-X-SECTIONS\BARREN KY 2189 MAINLINE XSECTIONS.DGN

USER: scoots
DATE PLOTTED: June 15, 2015

E-SHEET NAME: X02300XS

MicroStation v8.11.7.443

| COUNTY OF | ITEM NO. | SHEET NO. |
|---|---|---|
| BARREN | 3-9006 | X26 |

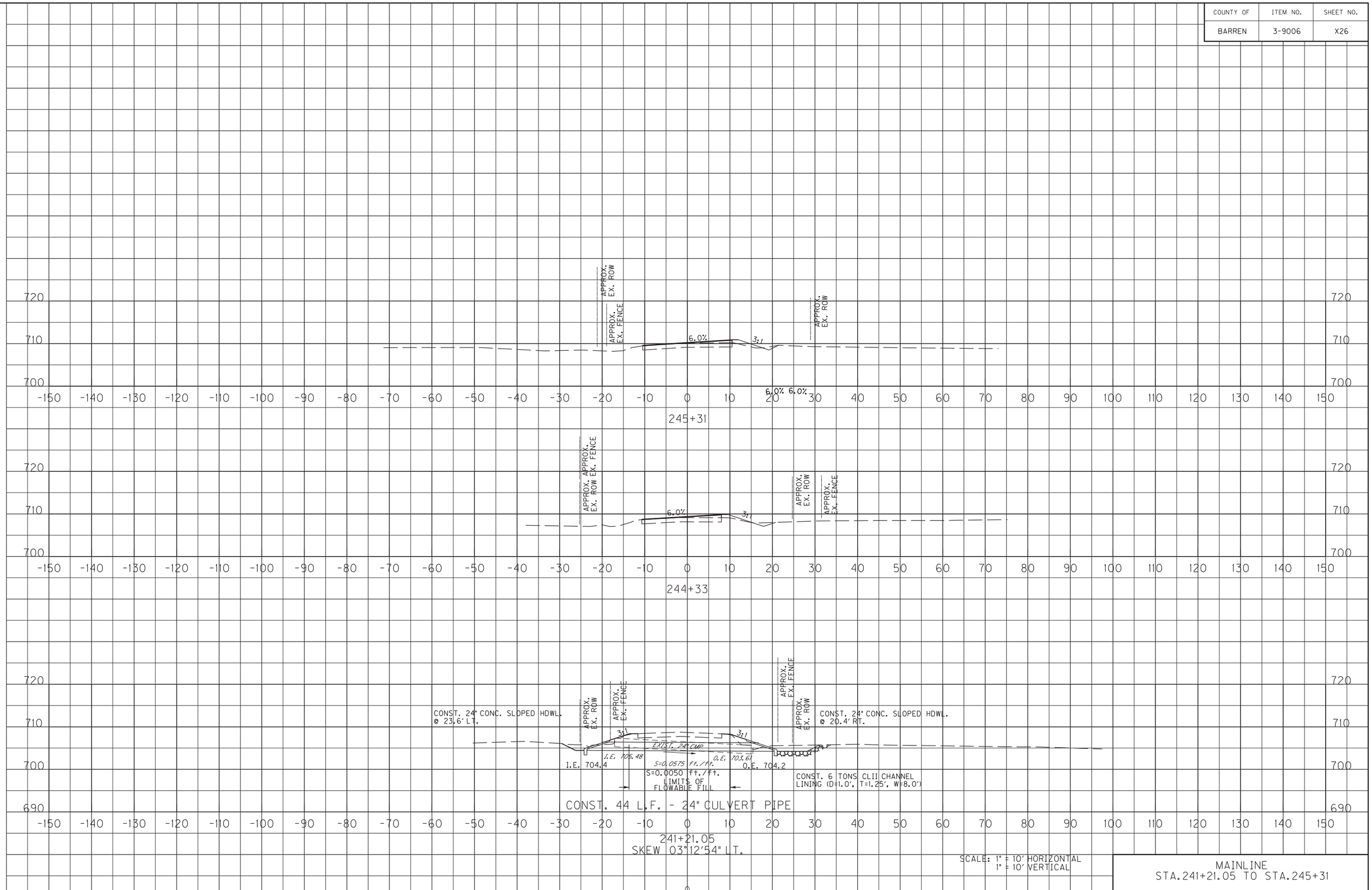


MAINLINE
STA.241+21.05 TO STA.245+31

FILE NAME: Y:\KYTC 2014\214-054 SWRDWY BARREN KY 2189.3-9006.00\MASTER PLAN SET\17-X-SECTIONS\BARREN KY 2189 MAINLINE XSECTIONS.DGN

USER: scoots
DATE PLOTTED: June 15, 2015

E-SHEET NAME: X02300XS

MicroStation v8.11.7.443

| COUNTY OF | ITEM NO. | SHEET NO. |
|---|---|---|
| BARREN | 3-9006 | X27 |

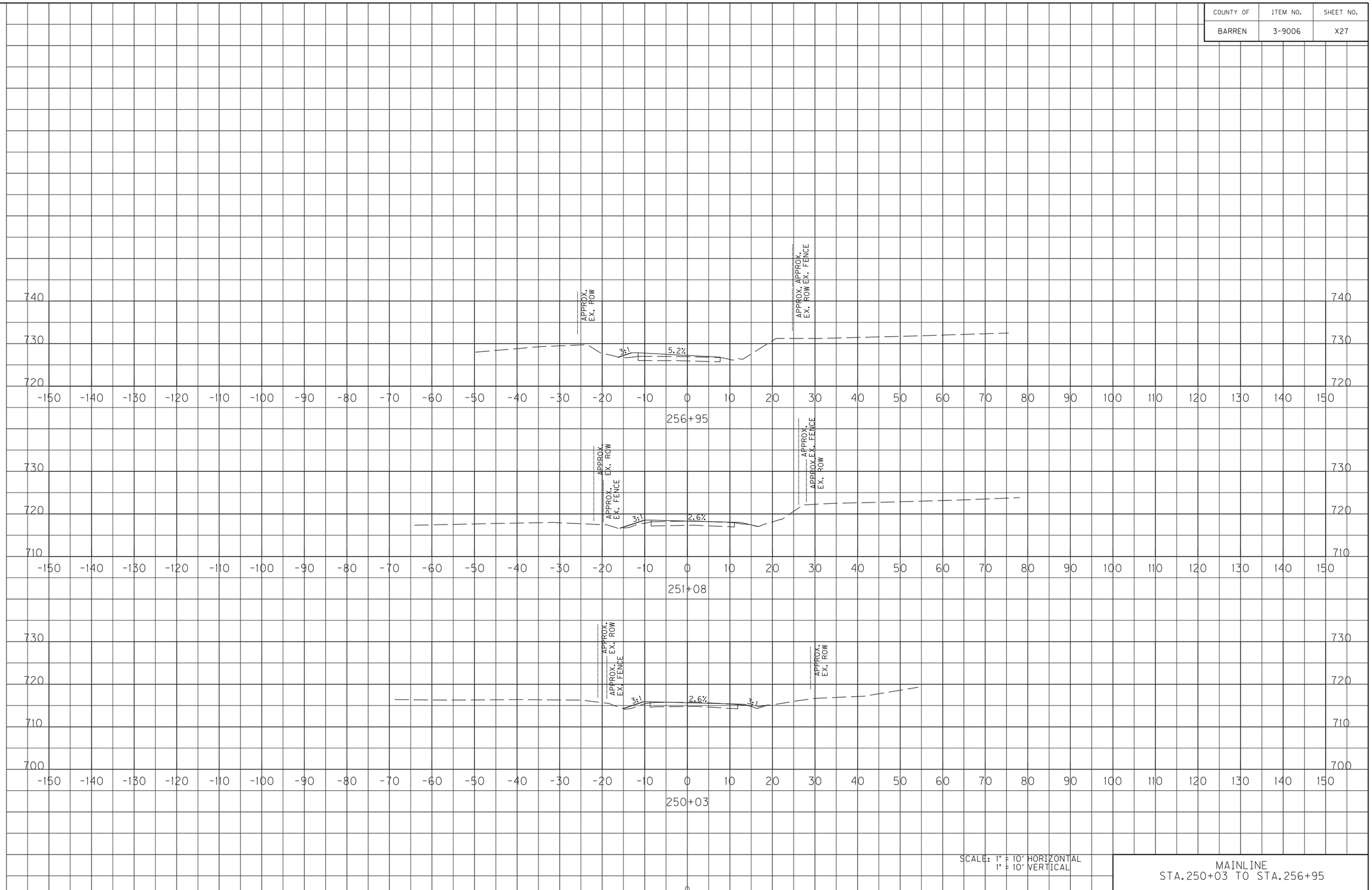


MAINLINE
STA.250+03 TO STA.256+95

FILE NAME: Y:\KYTC 2014\214-054 SWRDWY BARREN KY 2189.3-9006.00\MASTER PLAN SET\17-X-SECTIONS\BARREN KY 2189 MAINLINE XSECTIONS.DGN

USER: scoots
DATE PLOTTED: June 15, 2015

E-SHEET NAME: X02300XS

MicroStation v8.11.7.443

| COUNTY OF | ITEM NO. | SHEET NO. |
|---|---|---|
| BARREN | 3-9006 | X28 |

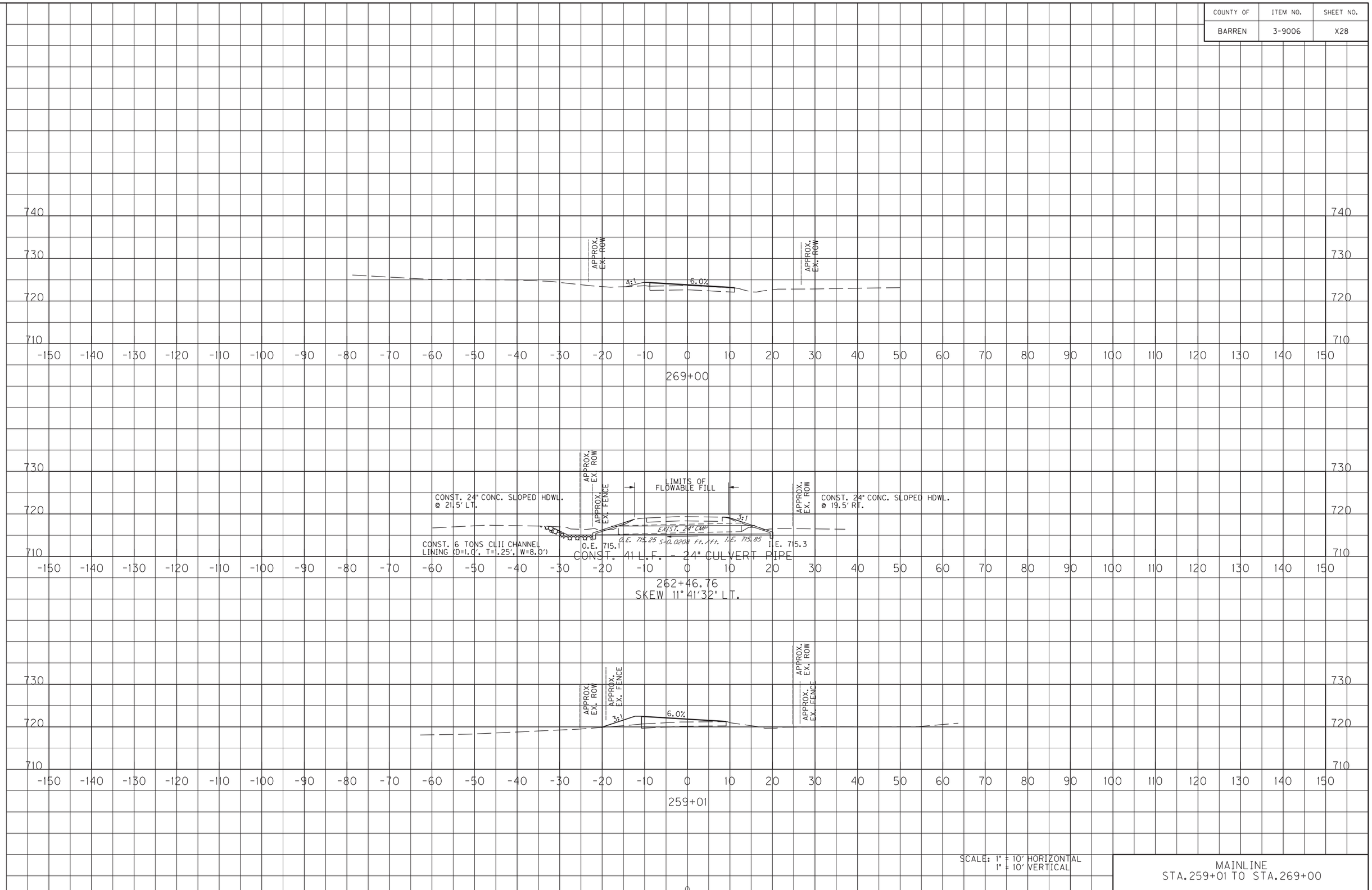


SCALE: 1" = 10' HORIZONTAL
1" = 10' VERTICAL

MAINLINE
STA.259+01 TO STA.269+00

FILE NAME: Y:\KYTC 2014\214-054 SWRDWY BARREN KY 2189.3-9006.00\MASTER PLAN SET\17-X-SECTIONS\BARREN KY 2189 MAINLINE XSECTIONS.DGN

USER: scoots
DATE PLOTTED: June 15, 2015

E-SHEET NAME: X02300XS

MicroStation v8.11.7.443

| COUNTY OF | ITEM NO. | SHEET NO. |
|---|---|---|
| BARREN | 3-9006 | X29 |

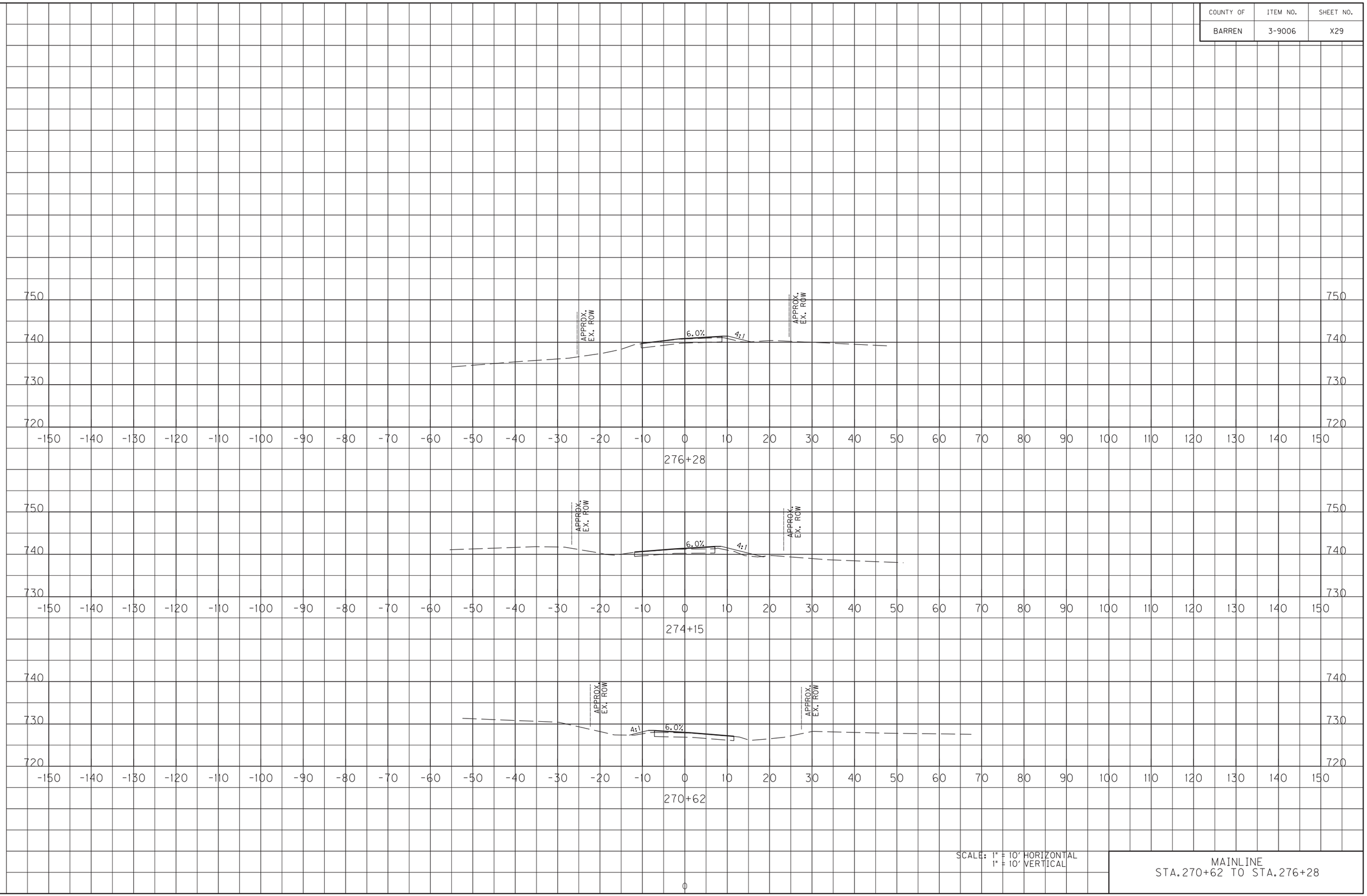


SCALE: 1" = 10' HORIZONTAL
1" = 10' VERTICAL

MAINLINE
STA.270+62 TO STA.276+28

FILE NAME: Y:\KYTC 2014\214-054 SWRDWY BARREN KY 2189.3-9006.00\MASTER PLAN SET\17-X-SECTIONS\BARREN KY 2189 MAINLINE XSECTIONS.DGN

USER: scoots
DATE PLOTTED: June 15, 2015

E-SHEET NAME: X02300XS

MicroStation v8.11.7.443

| COUNTY OF | ITEM NO. | SHEET NO. |
|---|---|---|
| BARREN | 3-9006 | X30 |

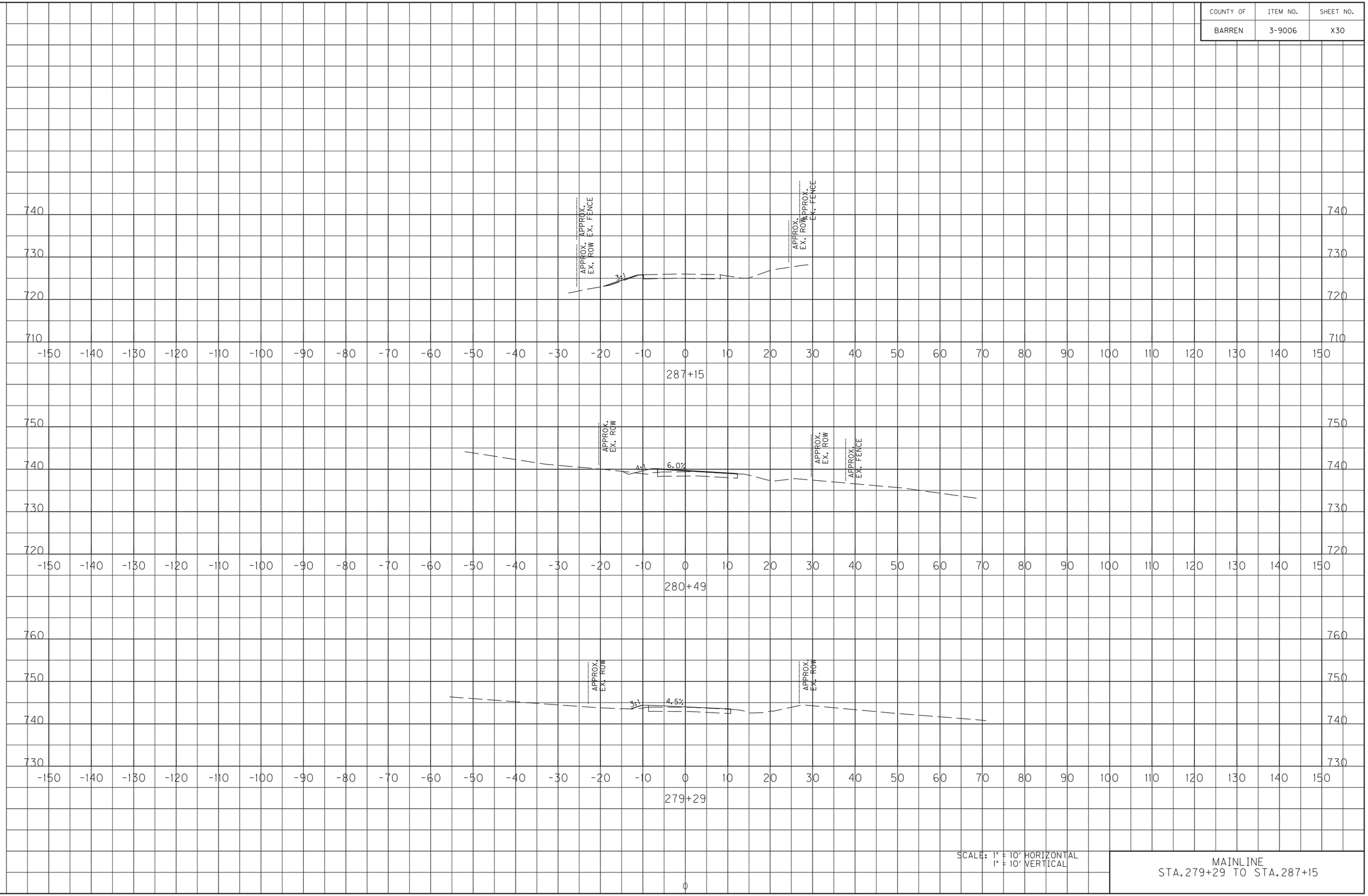


MAINLINE
STA.279+29 TO STA.287+15

FILE NAME: Y:\KYTC 2014\214-054 SWRDWY BARREN KY 2189.3-9006.00\MASTER PLAN SET\17-X-SECTIONS\BARREN KY 2189 MAINLINE XSECTIONS.DGN

USER: scoots
DATE PLOTTED: June 15, 2015

E-SHEET NAME: X02300XS

MicroStation v8.11.7.443

| COUNTY OF | ITEM NO. | SHEET NO. |
|---|---|---|
| BARREN | 3-9006 | X31 |

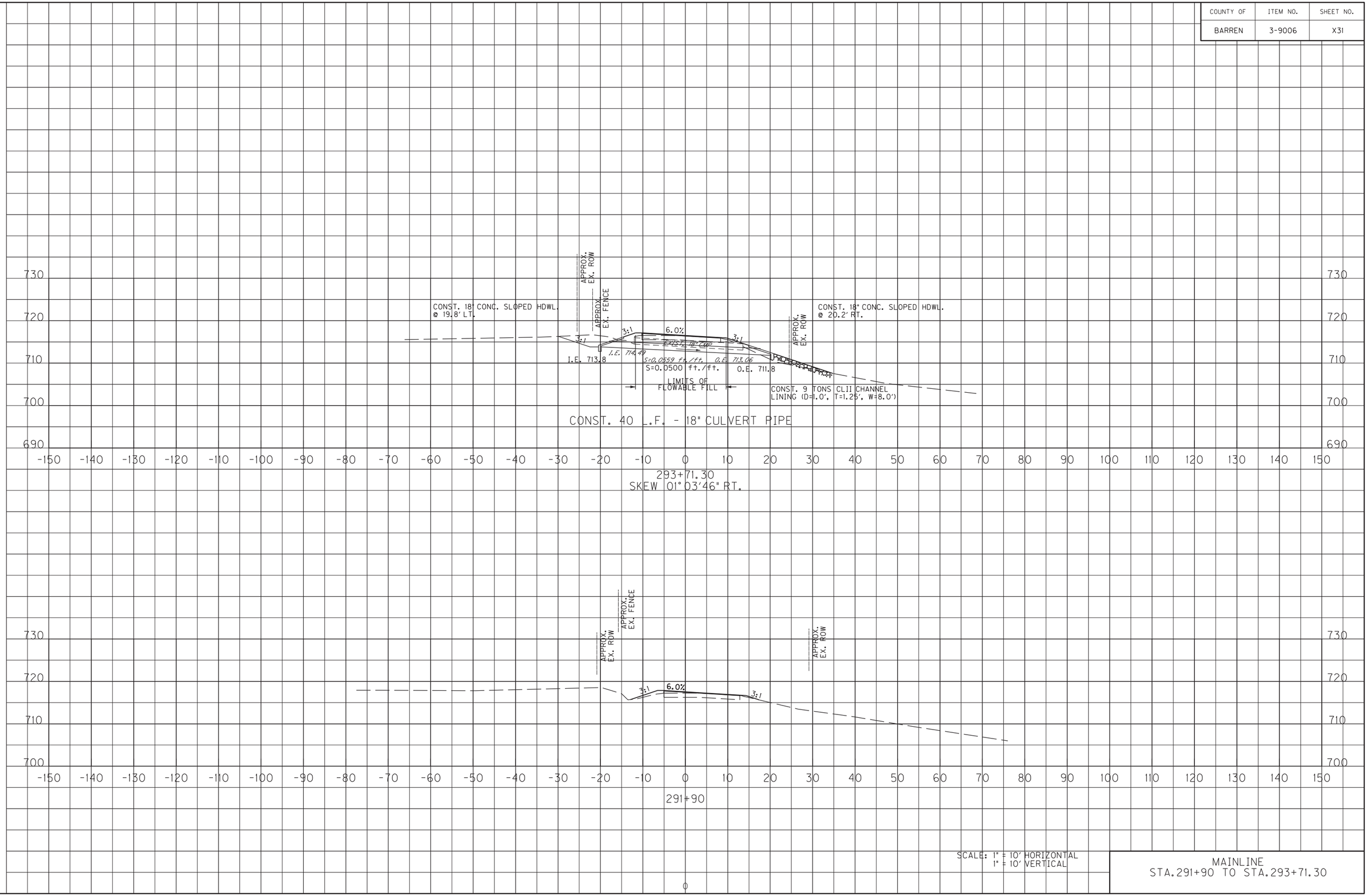


SCALE: 1" = 10' HORIZONTAL
1" = 10' VERTICAL

MAINLINE
STA. 291+90 TO STA. 293+71.30

FILE NAME: Y:\KYTC 2014\214-054 SWRDWY BARREN KY 2189.3-9006.00\MASTER PLAN SET\17-X-SECTIONS\BARREN KY 2189 MAINLINE XSECTIONS.DGN

USER: scoots
DATE PLOTTED: June 15, 2015

E-SHEET NAME: X02400XS

MicroStation v8.11.7.443

| COUNTY OF | ITEM NO. | SHEET NO. |
|---|---|---|
| BARREN | 3-9006 | X32 |

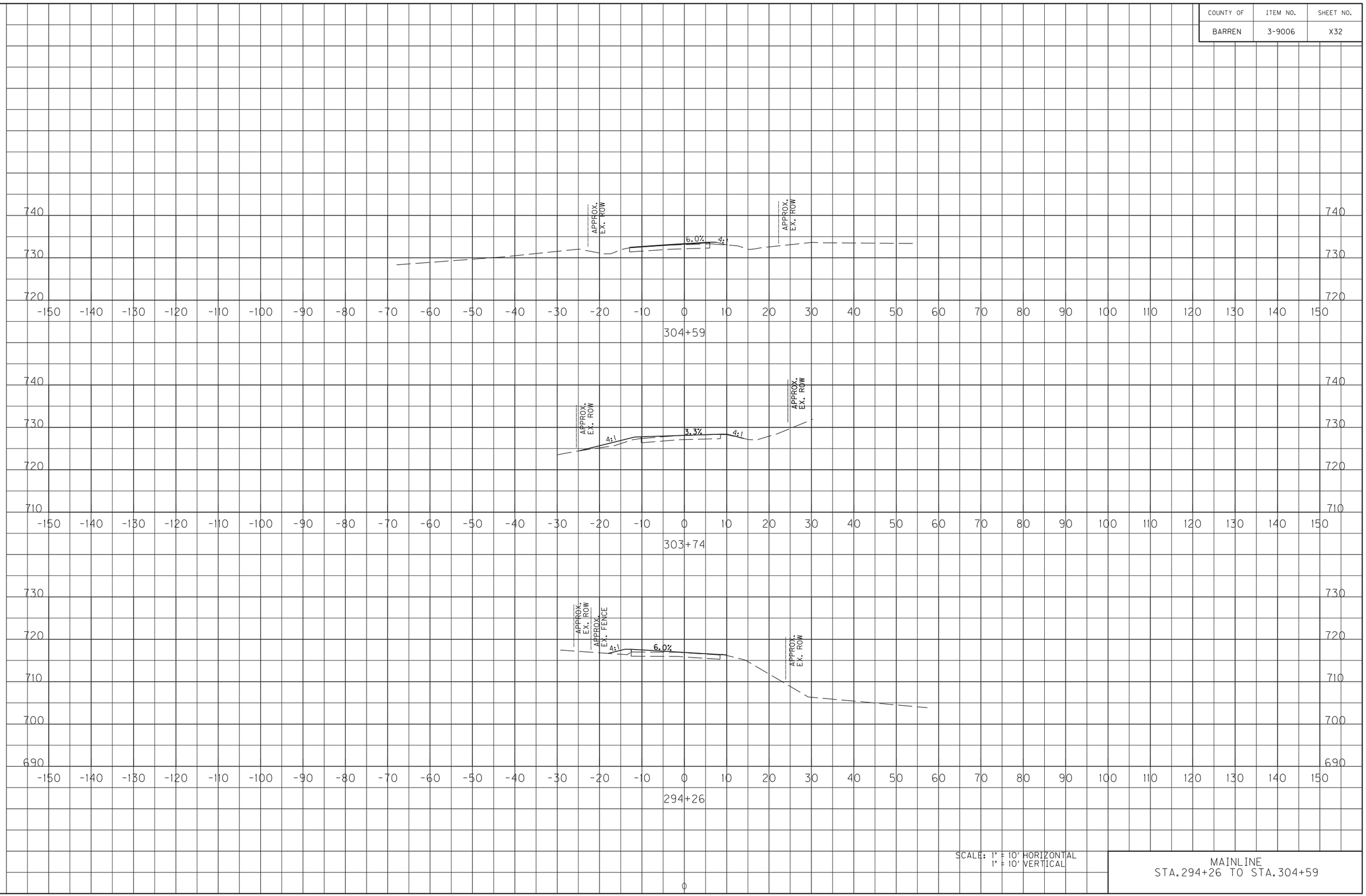


SCALE: 1" = 10' HORIZONTAL
1" = 10' VERTICAL

MAINLINE
STA.294+26 TO STA.304+59

FILE NAME: Y:\KYTC 2014\214-054 SWRDWY BARREN KY 2189.3-9006.00\MASTER PLAN SET\17-X-SECTIONS\BARREN KY 2189 MAINLINE XSECTIONS.DGN

USER: scoots
DATE PLOTTED: June 15, 2015

E-SHEET NAME: X02500XS

MicroStation v8.11.7.443

| COUNTY OF | ITEM NO. | SHEET NO. |
|---|---|---|
| BARREN | 3-9006 | X33 |

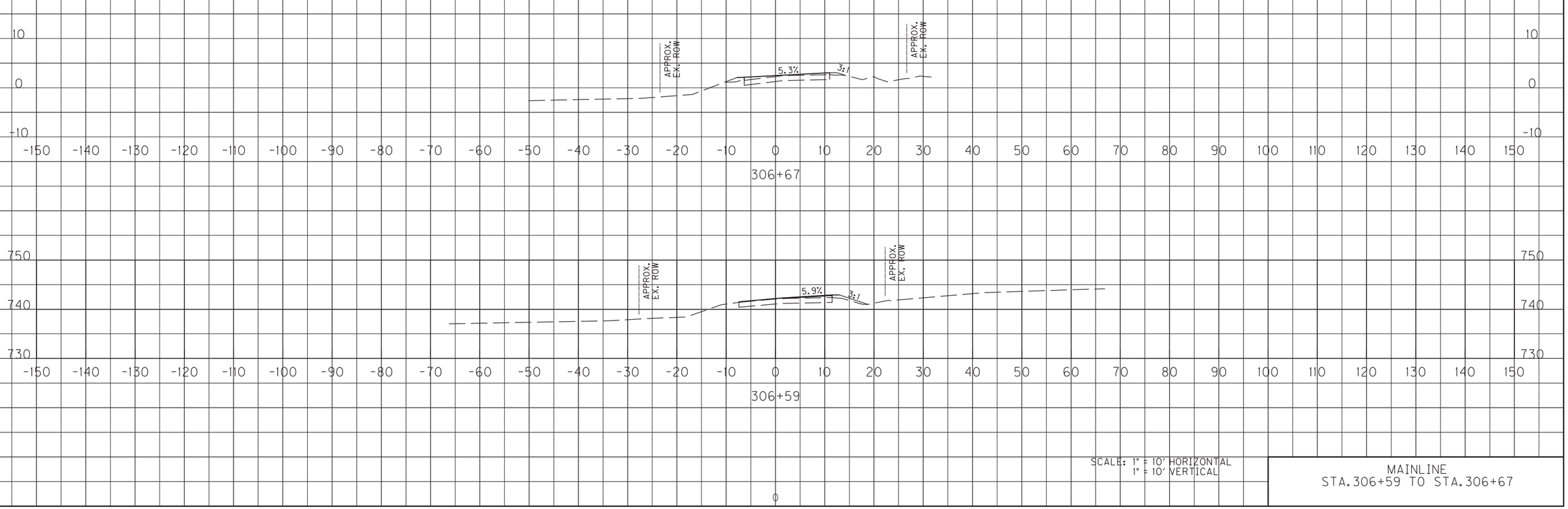


SCALE: 1" = 10' HORIZONTAL
1" = 10' VERTICAL

MAINLINE
STA.306+59 TO STA.306+67

FILE NAME: Y:\KYTC 2014\214-054 SWRDWY BARREN KY 2189.3-9006.00\MASTER PLAN SET\17-X-SECTIONS\BARREN KY 2189 MAINLINE XSECTIONS.DGN

USER: scoots
DATE PLOTTED: June 15, 2015

E-SHEET NAME: X02600XS

MicroStation v8.11.7.443

| COUNTY OF | ITEM NO. | SHEET NO. |
|---|---|---|
| BARREN | 3-9006 | X34 |

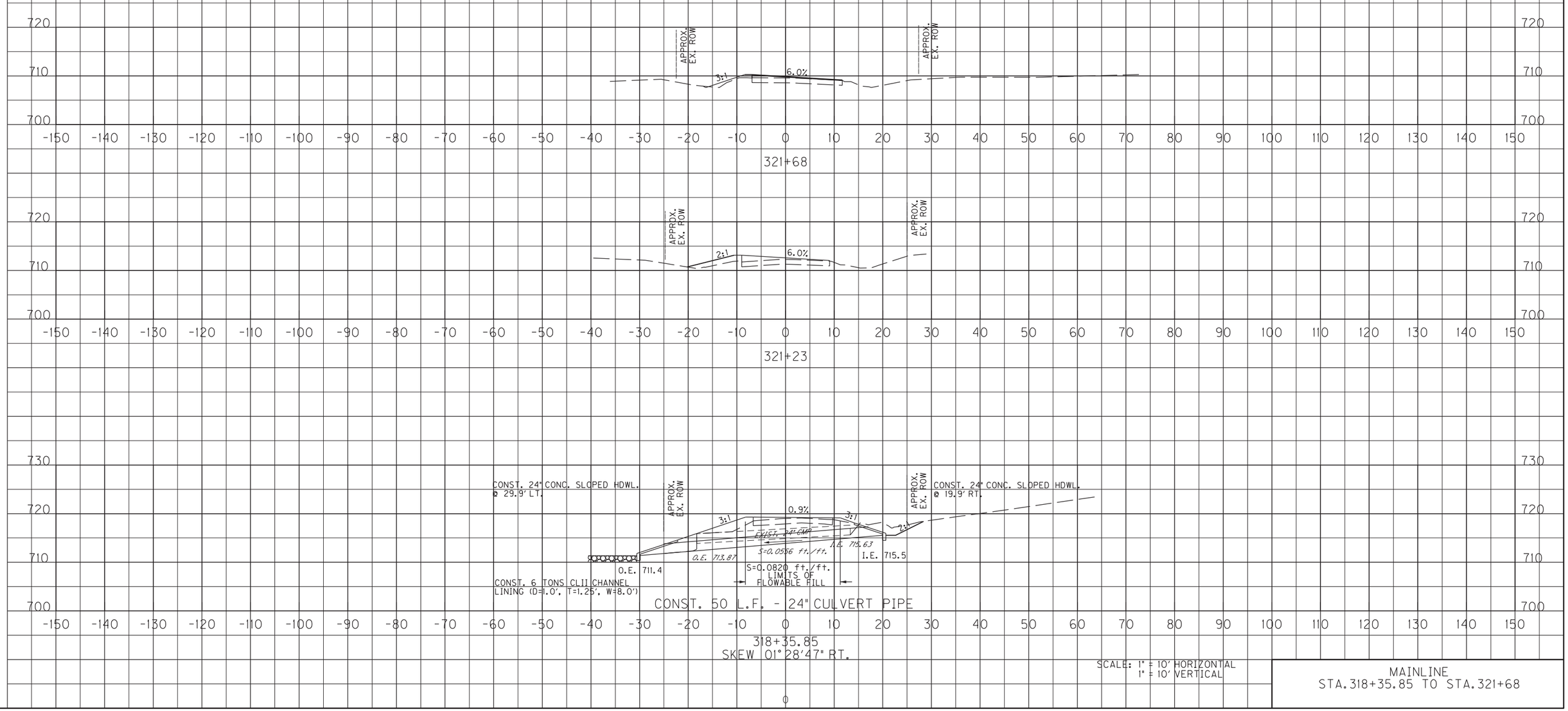


SCALE: 1" = 10' HORIZONTAL
1" = 10' VERTICAL

MAINLINE
STA.318+35.85 TO STA.321+68

FILE NAME: Y:\KYTC 2014\214-054 SWRDWY BARREN KY 2189.3-9006.00\MASTER PLAN SET\17-X-SECTIONS\BARREN KY 2189 MAINLINE XSECTIONS.DGN

USER: scoots
DATE PLOTTED: June 15, 2015

E-SHEET NAME: X02800XS

MicroStation v8.11.7.443

| COUNTY OF | ITEM NO. | SHEET NO. |
|---|---|---|
| BARREN | 3-9006 | X35 |

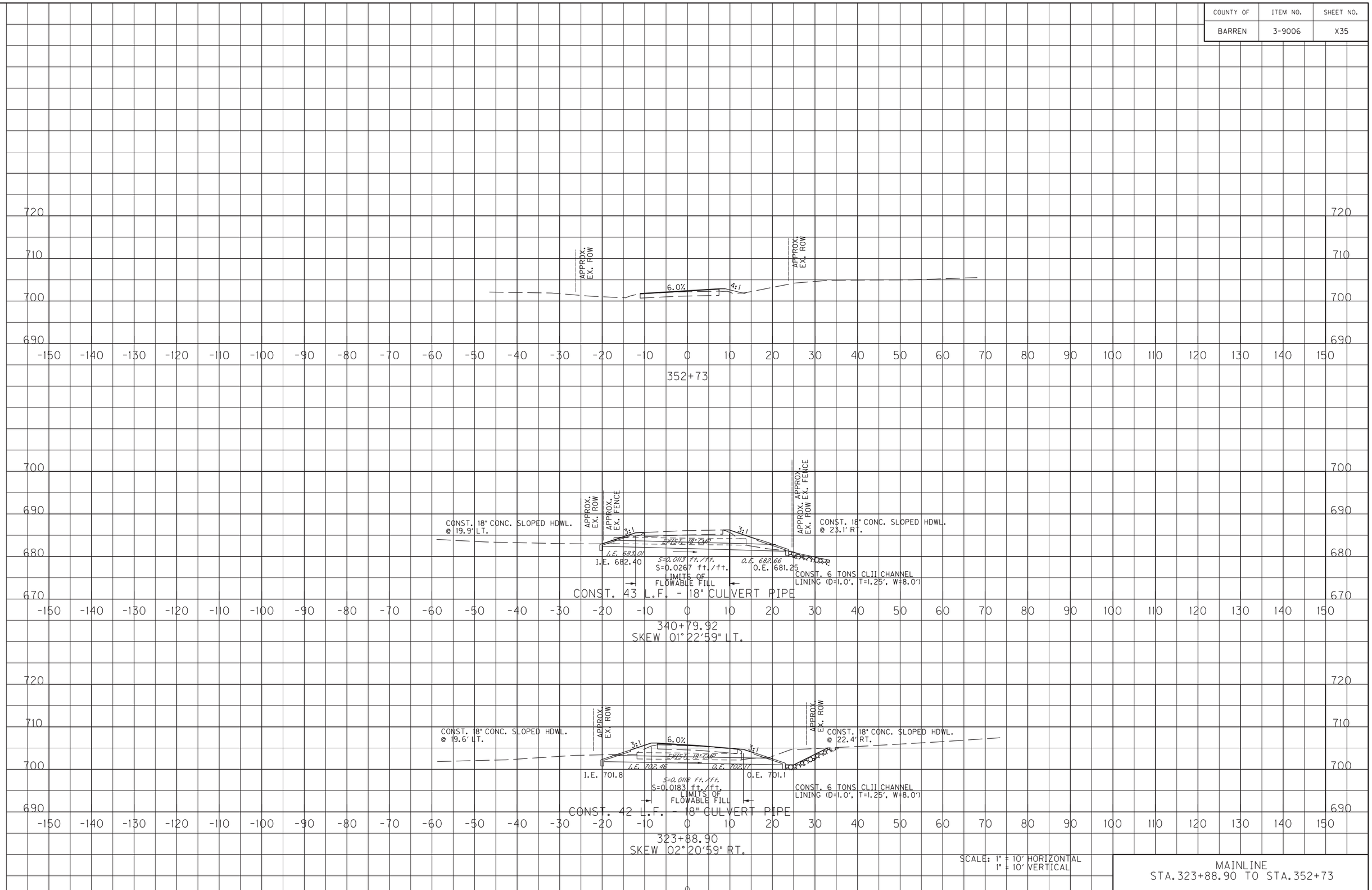


SCALE: 1" = 10' HORIZONTAL
1" = 10' VERTICAL

MAINLINE
STA.323+88.90 TO STA.352+73

FILE NAME: Y:\KYTC 2014\214-054 SWRDWY BARREN KY 2189.3-9006.00\MASTER PLAN SET\17-X-SECTIONS\BARREN KY 2189 MAINLINE XSECTIONS.DGN

USER: scoots
DATE PLOTTED: June 15, 2015

E-SHEET NAME: X02900XS

MicroStation v8.11.7.443

| COUNTY OF | ITEM NO. | SHEET NO. |
|---|---|---|
| BARREN | 3-9006 | X36 |

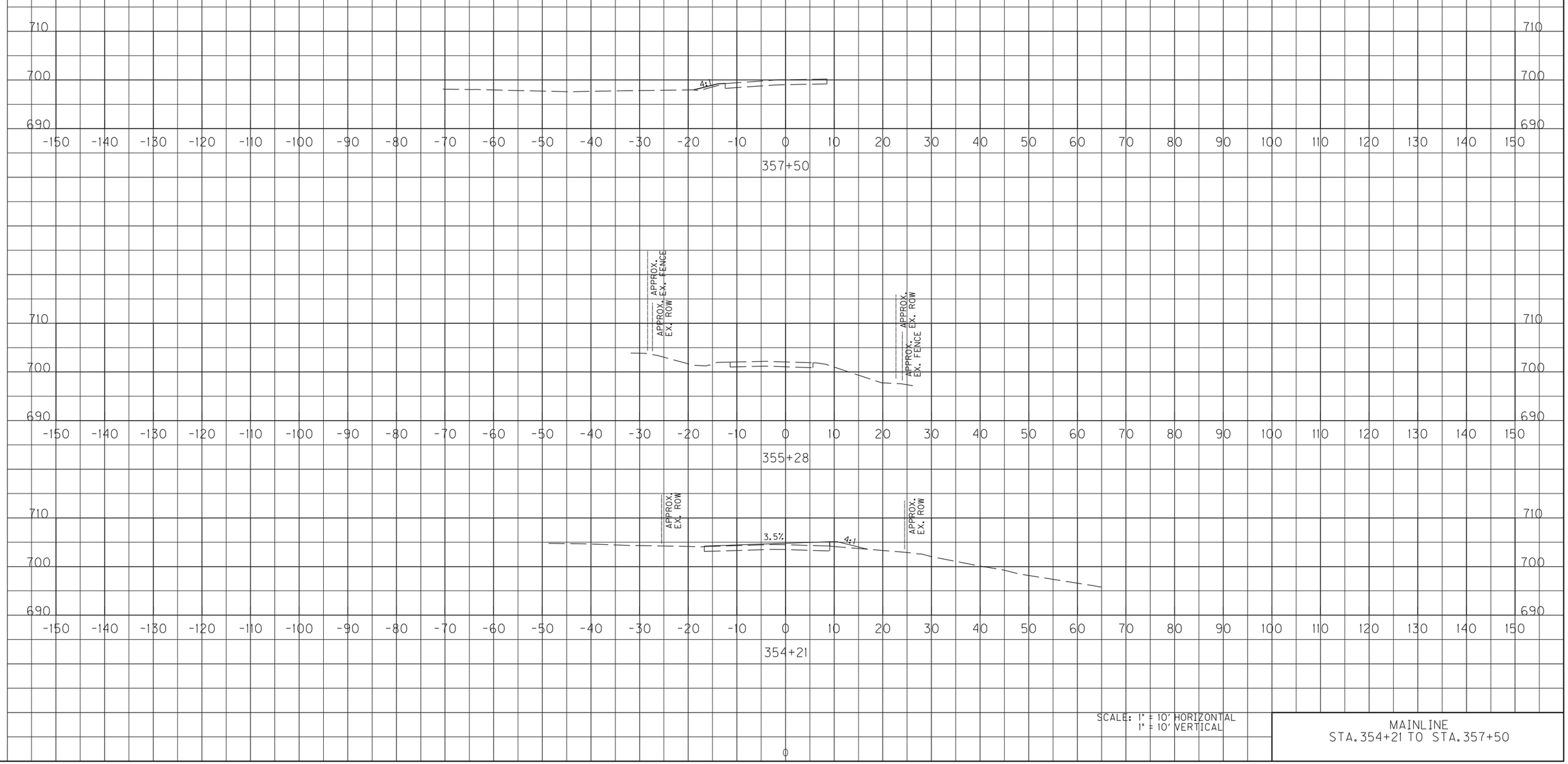


SCALE: 1" = 10' HORIZONTAL
1" = 10' VERTICAL

MAINLINE
STA.354+21 TO STA.357+50

FILE NAME: Y:\KYTC 2014\214-054 SWRDWY BARREN KY 2189.3-9006.00\MASTER PLAN SET\17-X-SECTIONS\BARREN KY 2189 MAINLINE XSECTIONS.DGN

USER: scoots
DATE PLOTTED: June 15, 2015

E-SHEET NAME: XO3000XS

MicroStation v8.11.7.443

| COUNTY OF | ITEM NO. | SHEET NO. |
|---|---|---|
| BARREN | 3-9006 | X37 |

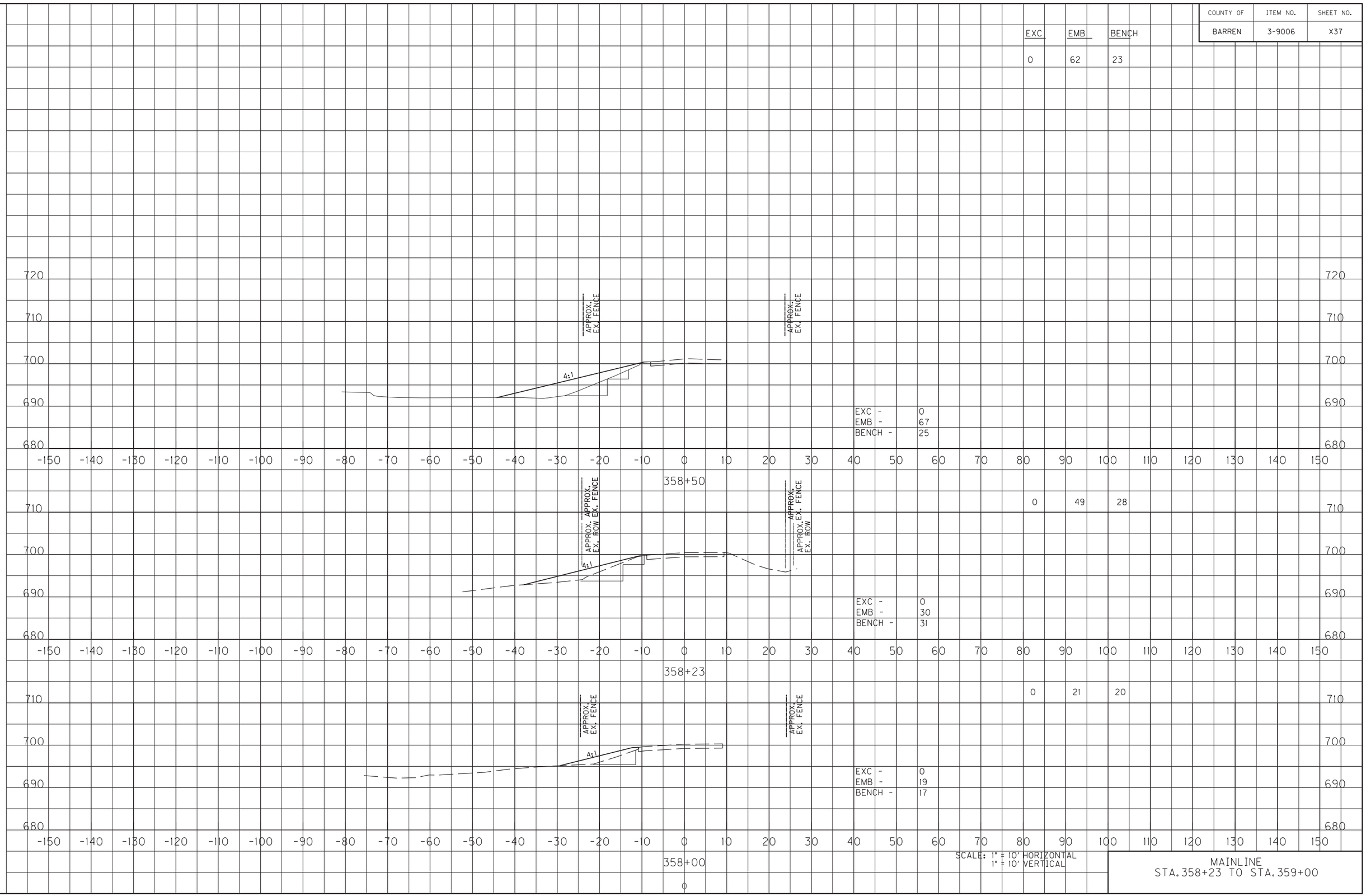


MAINLINE
STA.358+23 TO STA.359+00

FILE NAME: Y:\KYTC 2014\214-054 SWRDWY BARREN KY 2189.3-9006.00\MASTER PLAN SET\17-X-SECTIONS\BARREN KY 2189 MAINLINE XSECTIONS.DGN

USER: scoots
DATE PLOTTED: June 15, 2015

E-SHEET NAME: X02300XS

MicroStation v8.11.7.443

| | EXC. | EMB | BENCH |
|---|---|---|---|
| AREA TOTALS STA. 358+00 - STA. 361+00 | 0 | 175 | 92 |

| COUNTY OF | ITEM NO. | SHEET NO. |
|---|---|---|
| BARREN | 3-9006 | X38 |

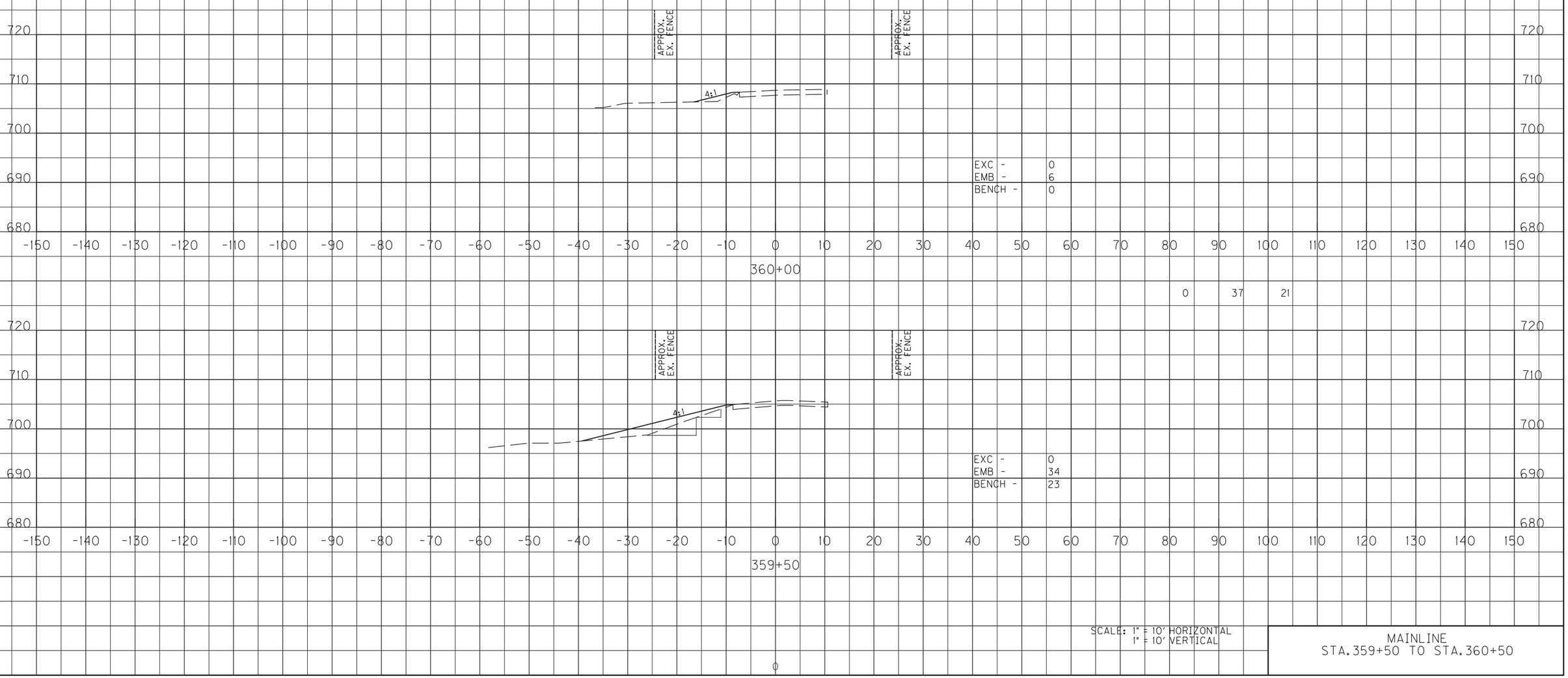


SCALE: 1" = 10' HORIZONTAL
1" = 10' VERTICAL

MAINLINE
STA.359+50 TO STA.360+50

FILE NAME: Y:\KYTC 2014\214-054 SWRDWY BARREN KY 2189.3-9006.00\MASTER PLAN SET\17-X-SECTIONS\BARREN KY 2189 MAINLINE XSECTIONS.DGN

USER: scoots
DATE PLOTTED: June 15, 2015

E-SHEET NAME: X03000XS

MicroStation v8.11.7.443

| COUNTY OF | ITEM NO. | SHEET NO. |
|---|---|---|
| BARREN | 3-9006 | X39 |

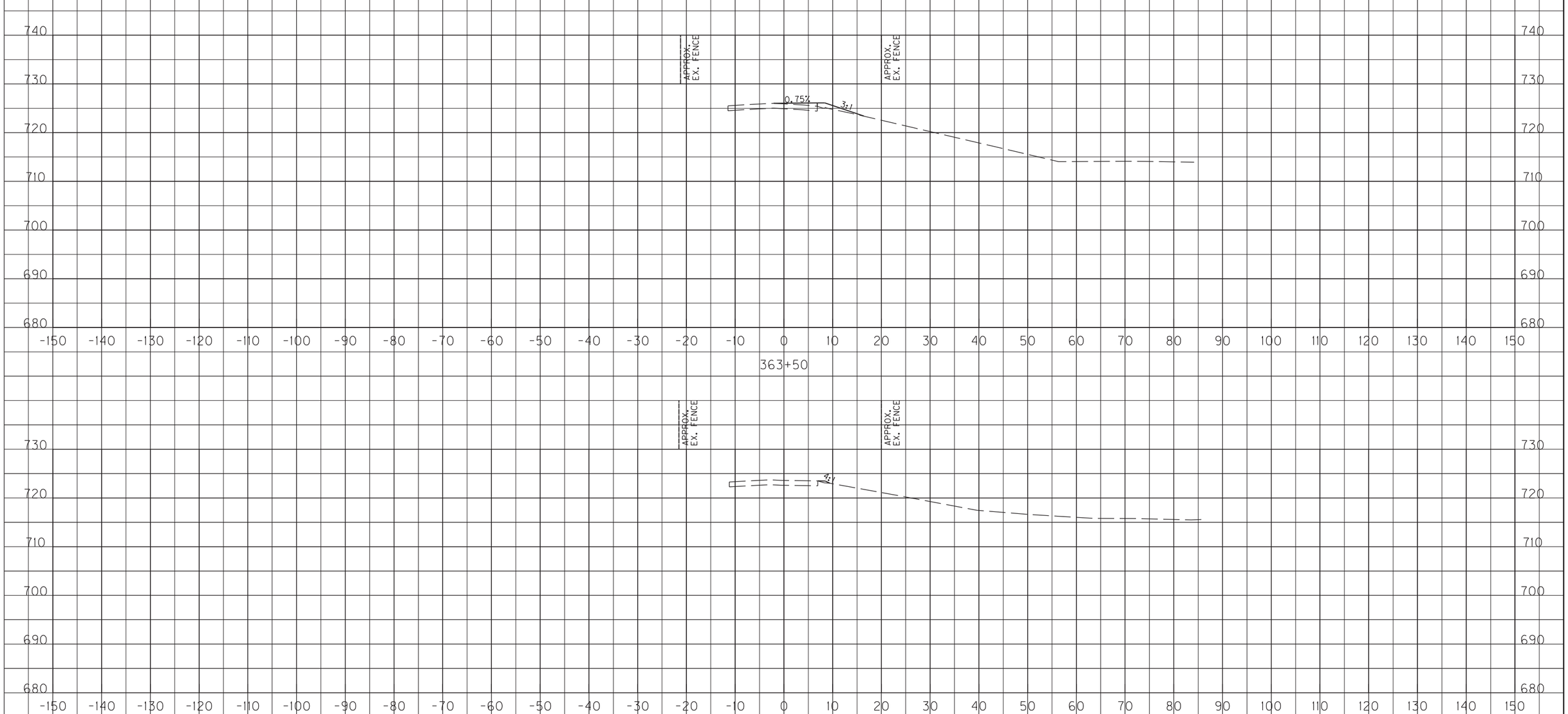


SCALE: 1" = 10' HORIZONTAL
1" = 10' VERTICAL

MAINLINE
STA.363+00 TO STA.363+50

FILE NAME: Y:\KYTC 2014\214-054 SWRDWY BARREN KY 2189.3-9006.00\MASTER PLAN SET\17-X-SECTIONS\BARREN KY 2189 MAINLINE XSECTIONS.DGN

USER: scoots
DATE PLOTTED: June 15, 2015

E-SHEET NAME: X03100XS

MicroStation v8.11.7.443

| COUNTY OF | ITEM NO. | SHEET NO. |
|---|---|---|
| BARREN | 3-9006 | X40 |

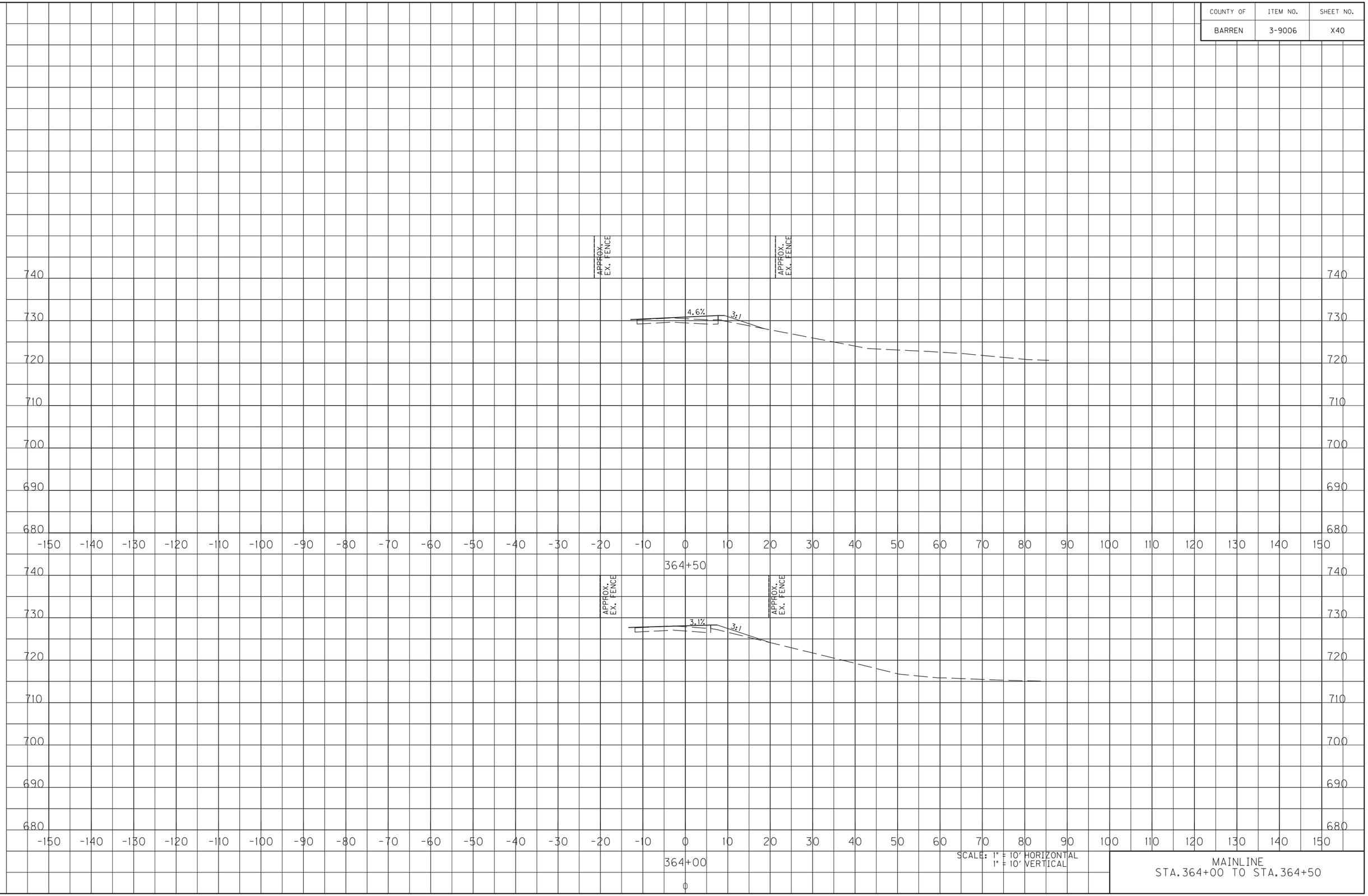


SCALE: 1" = 10' HORIZONTAL
1" = 10' VERTICAL

MAINLINE
STA.364+00 TO STA.364+50

FILE NAME: Y:\KYTC 2014\214-054 SWRDWY BARREN KY 2189.3-9006.00\MASTER PLAN SET\17-X-SECTIONS\BARREN KY 2189 MAINLINE XSECTIONS.DGN

USER: scoots
DATE PLOTTED: June 15, 2015

E-SHEET NAME: X03100XS

MicroStation v8.11.7.443

| | EXC. | EMB | BENCH |
|---|---|---|---|
| AREA TOTALS: STA. 362+50 - STA. 365+00 | 500 | 2000 | 0 |

| COUNTY OF | ITEM NO. | SHEET NO. |
|---|---|---|
| BARREN | 3-9006 | X41 |

Haines Property across from house
Couldn't get toe of existing slope so
existing ground not well represented
Assumed QUANTITIES

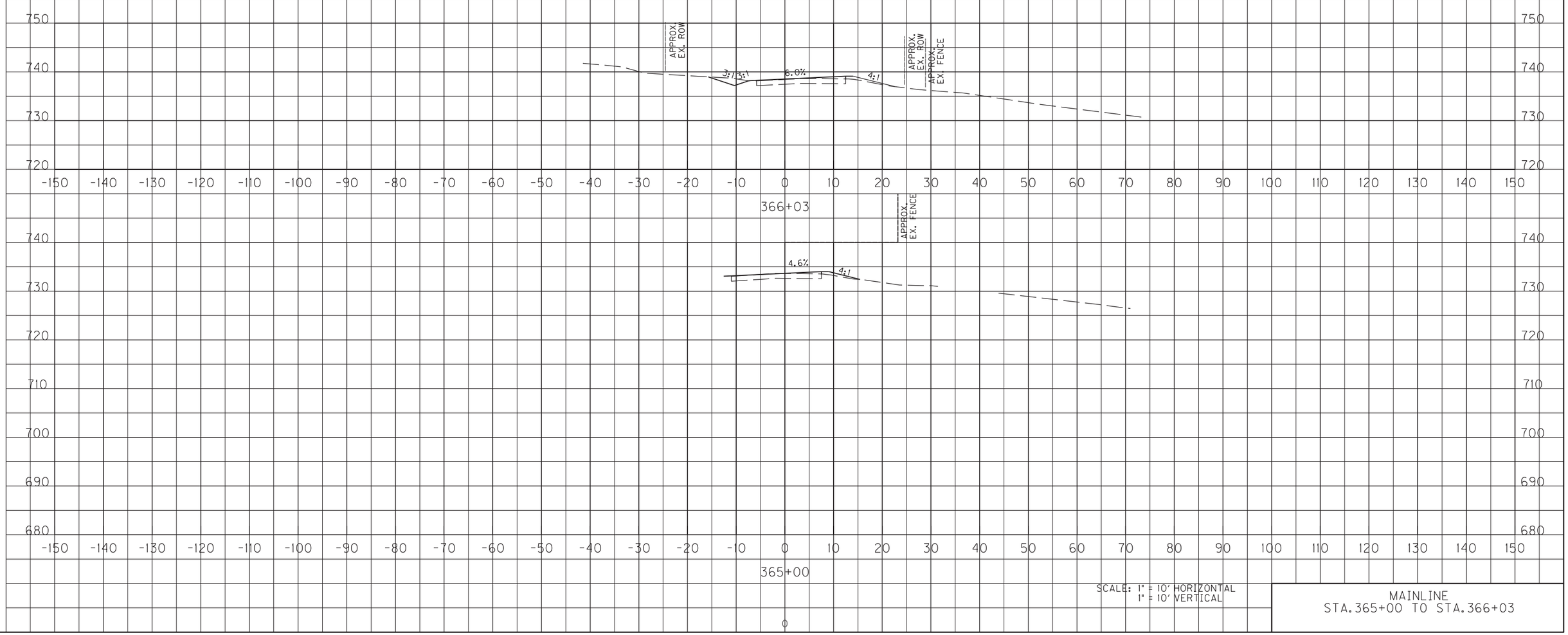


SCALE: 1" = 10' HORIZONTAL
1" = 10' VERTICAL

MAINLINE
STA.365+00 TO STA.366+03

FILE NAME: Y:\KYTC 2014\214-054 SWRDWY BARREN KY 2189.3-9006.00\MASTER PLAN SET\17-X-SECTIONS\BARREN KY 2189 MAINLINE XSECTIONS.DGN

USER: scoots
DATE PLOTTED: June 15, 2015

E-SHEET NAME: X03100XS

MicroStation v8.11.7.443

| COUNTY OF | ITEM NO. | SHEET NO. |
|---|---|---|
| BARREN | 3-9006 | X42 |

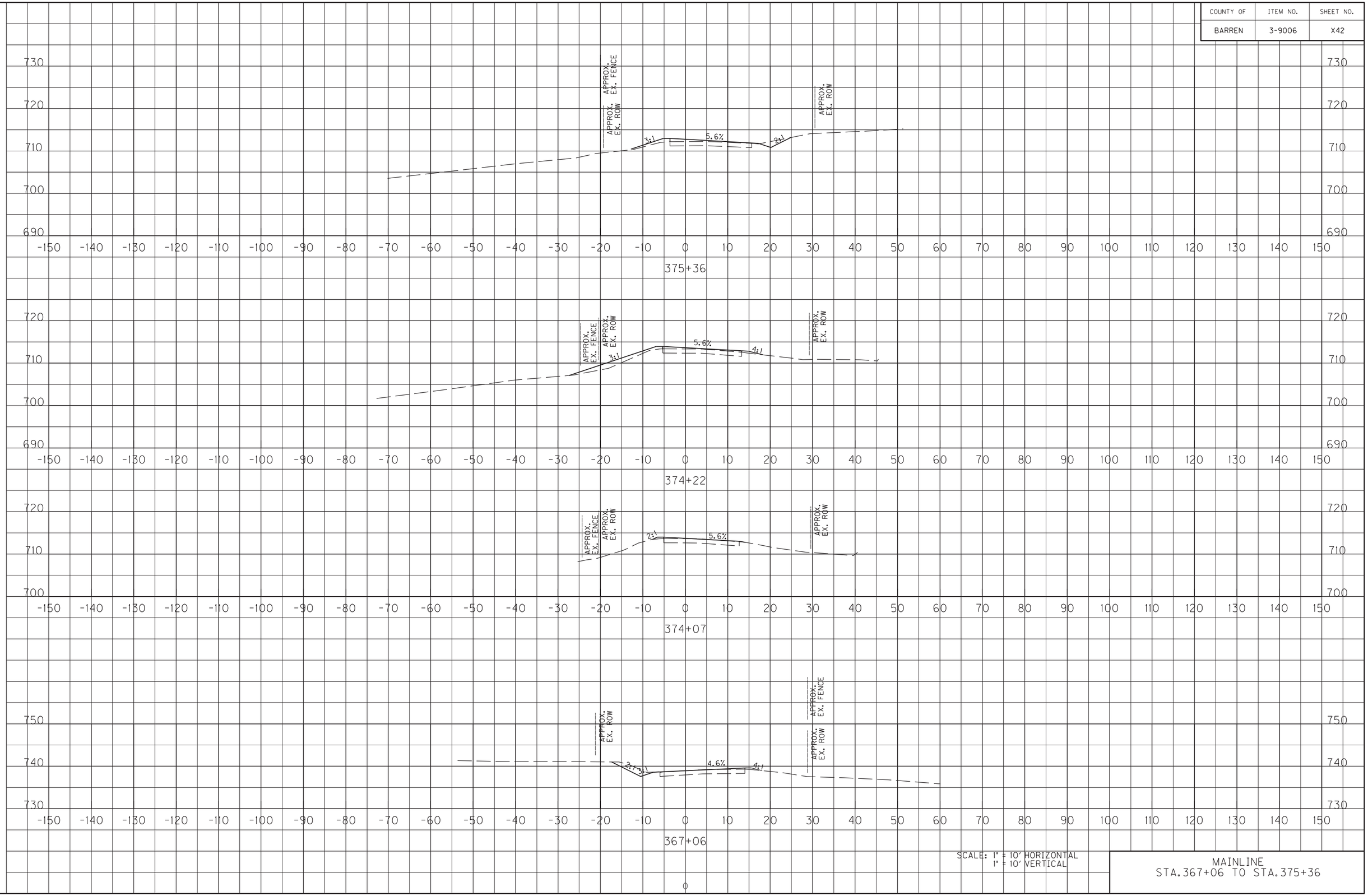


SCALE: 1" = 10' HORIZONTAL
1" = 10' VERTICAL

MAINLINE
STA.367+06 TO STA.375+36

FILE NAME: Y:\KYTC 2014\214-054 SWRDWY BARREN KY 2189.3-9006.00\MASTER PLAN SET\17-X-SECTIONS\BARREN KY 2189 MAINLINE XSECTIONS.DGN

USER: scoots
DATE PLOTTED: June 15, 2015

E-SHEET NAME: X03200XS

MicroStation v8.11.7.443

| COUNTY OF | ITEM NO. | SHEET NO. |
|---|---|---|
| BARREN | 3-9006 | X43 |

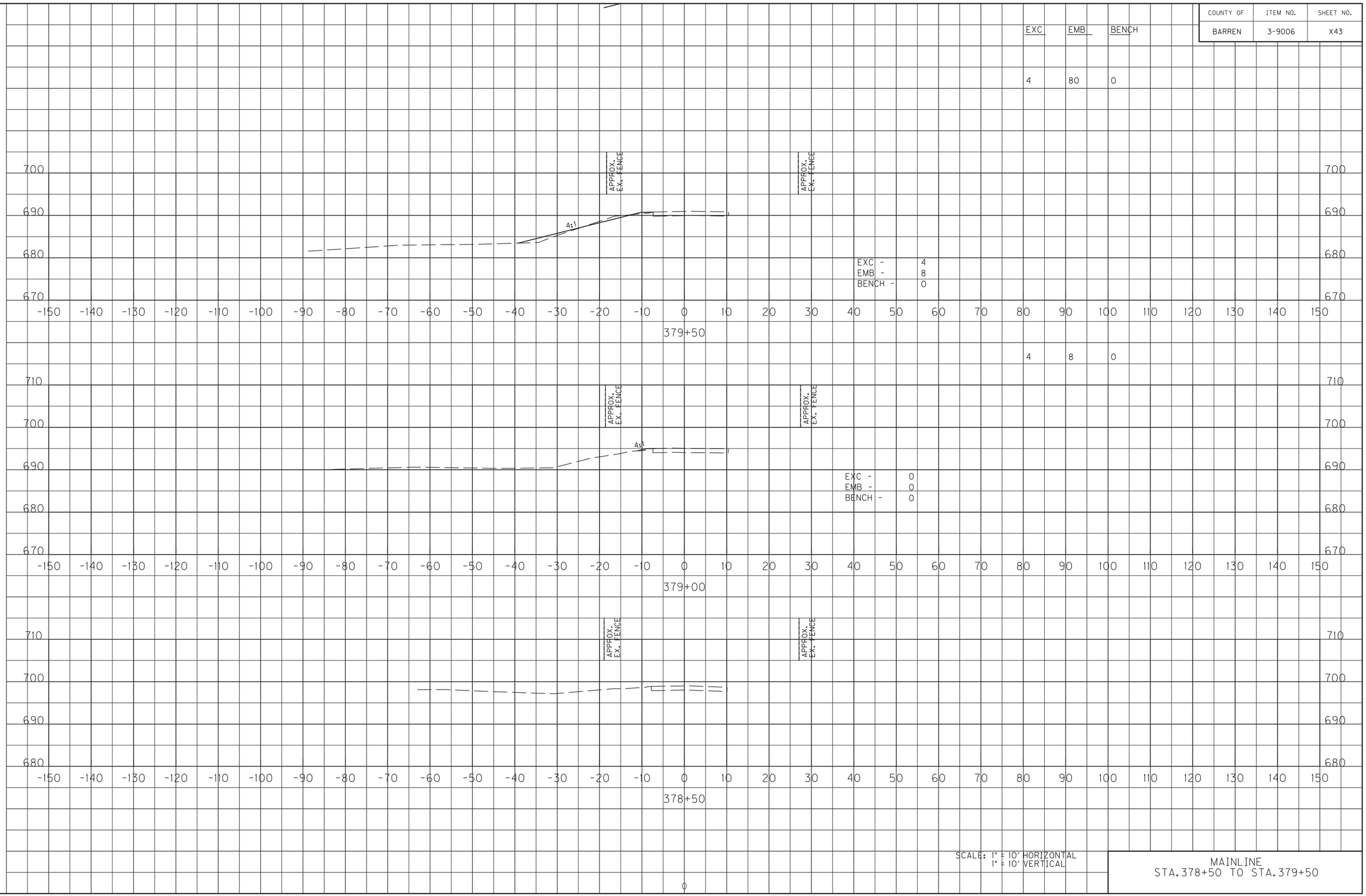


MAINLINE
STA.378+50 TO STA.379+50

FILE NAME: Y:\KYTC 2014\214-054 SWRDWY BARREN KY 2189.3-9006.00\MASTER PLAN SET\17-X-SECTIONS\BARREN KY 2189 MAINLINE XSECTIONS.DGN

USER: scoots
DATE PLOTTED: June 15, 2015

E-SHEET NAME: X03100XS

MicroStation v8.11.7.443

| COUNTY OF | ITEM NO. | SHEET NO. |
|---|---|---|
| BARREN | 3-9006 | X44 |

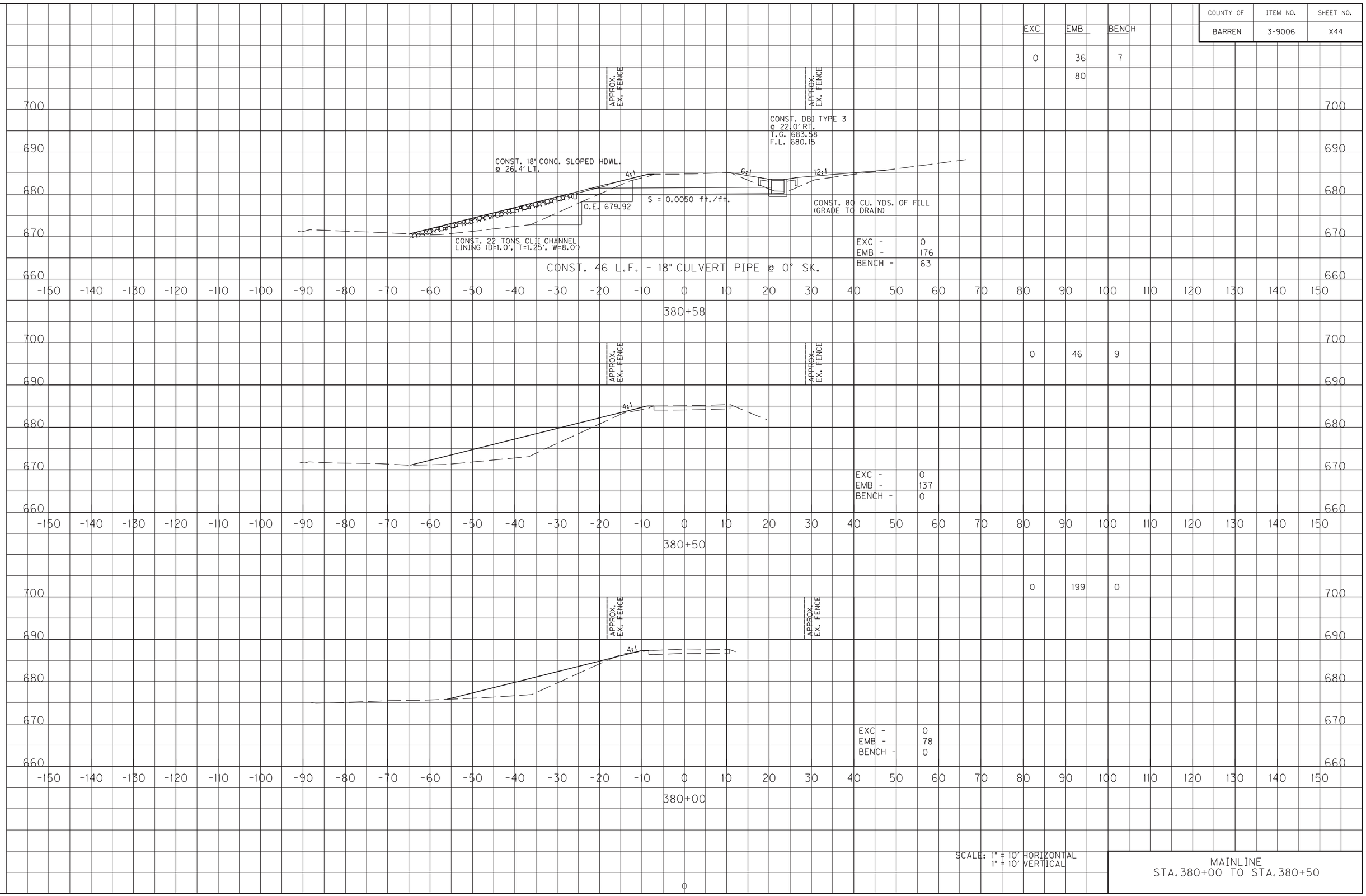


SCALE: 1" = 10' HORIZONTAL
1" = 10' VERTICAL

MAINLINE
STA.380+00 TO STA.380+50

FILE NAME: Y:\KYTC 2014\214-054 SWRDWY BARREN KY 2189.3-9006.00\MASTER PLAN SET\17-X-SECTIONS\BARREN KY 2189 MAINLINE XSECTIONS.DGN
USER: scoots
DATE PLOTTED: June 15, 2015
E-SHEET NAME: X03100XS
MicroStation v8.11.7.443

| COUNTY OF | ITEM NO. | SHEET NO. |
|---|---|---|
| BARREN | 3-9006 | X45 |

| AREA TOTALS STA. 378+00 - STA. 382+00 | EXC. | EMB | BENCH |
|---|---|---|---|
| | 12 | 789 | 16 |

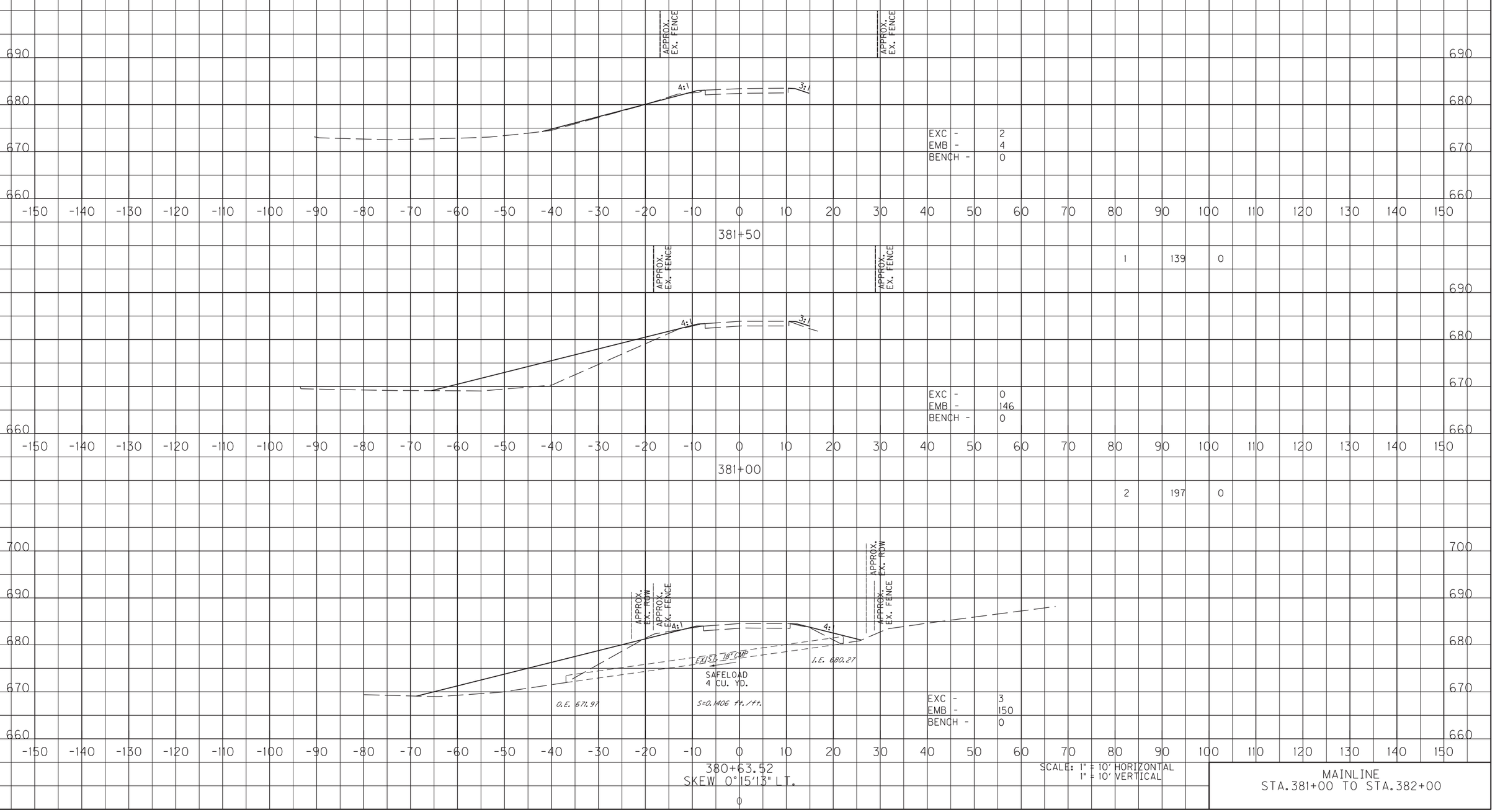


| | EXC. | EMB | BENCH |
|---|---|---|---|
| 381+50 | 1 | 4 | 0 |
| | 1 | 139 | 0 |
| 381+00 | 2 | 197 | 0 |

SCALE: 1" = 10' HORIZONTAL
1" = 10' VERTICAL

MAINLINE
STA.381+00 TO STA.382+00

FILE NAME: Y:\KYTC 2014\214-054 SWRDWY BARREN KY 2189.3-9006.00\MASTER PLAN SET\17-X-SECTIONS\BARREN KY 2189 MAINLINE XSECTIONS.DGN
USER: scoots
DATE PLOTTED: June 15, 2015
E-SHEET NAME: X03100XS
MicroStation v8.11.7.443

| COUNTY OF | ITEM NO. | SHEET NO. |
|---|---|---|
| BARREN | 3-9006 | X46 |

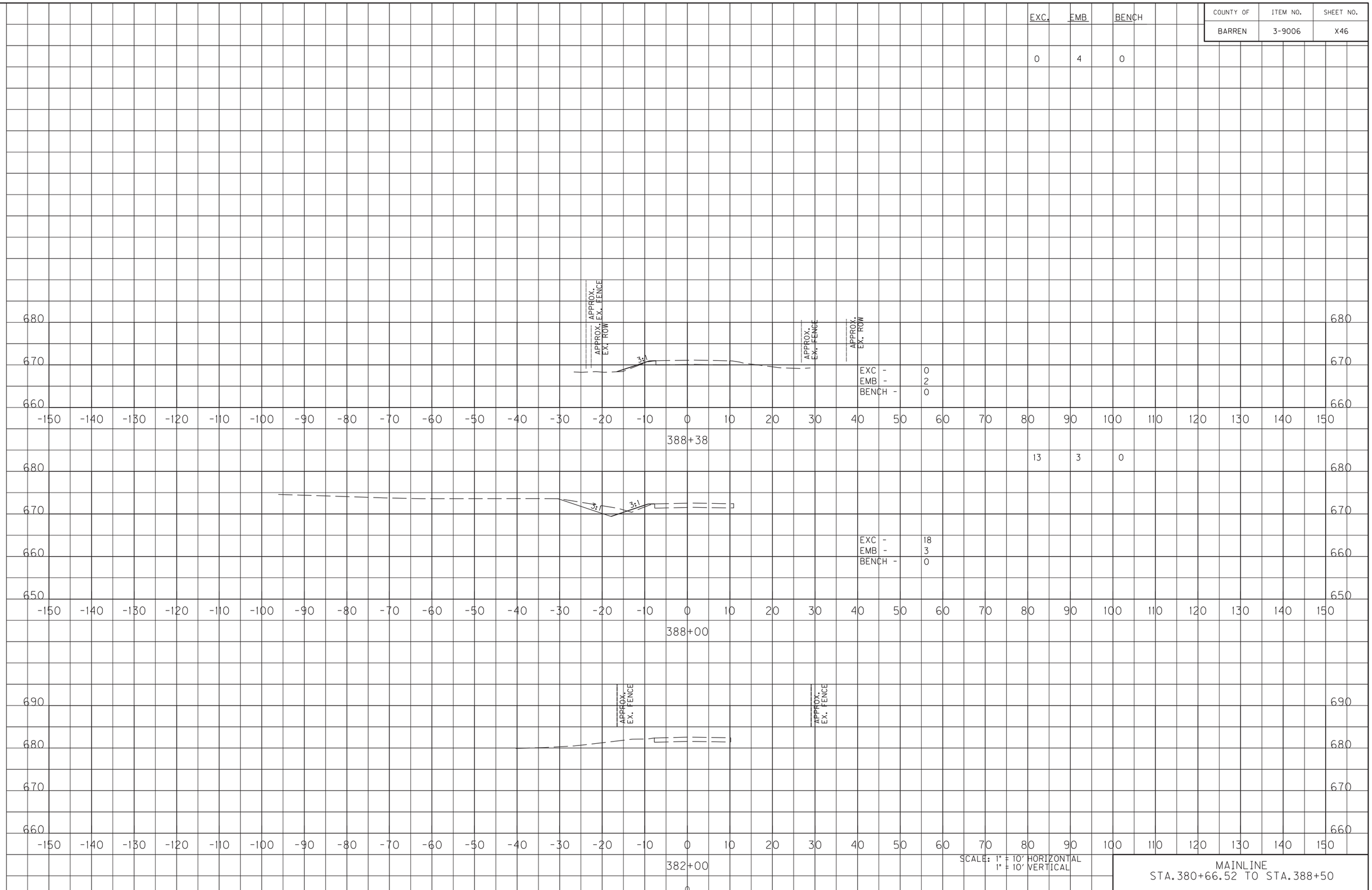


MAINLINE
STA.380+66.52 TO STA.388+50

FILE NAME: Y:\KYTC 2014\214-054 SWRDWY BARREN KY 2189.3-9006.00\MASTER PLAN SET\17-X-SECTIONS\BARREN KY 2189 MAINLINE XSECTIONS.DGN

USER: scoots
DATE PLOTTED: June 15, 2015

E-SHEET NAME: X03300XS

MicroStation v8.11.7.443

| COUNTY OF | ITEM NO. | SHEET NO. |
|---|---|---|
| BARREN | 3-9006 | X47 |

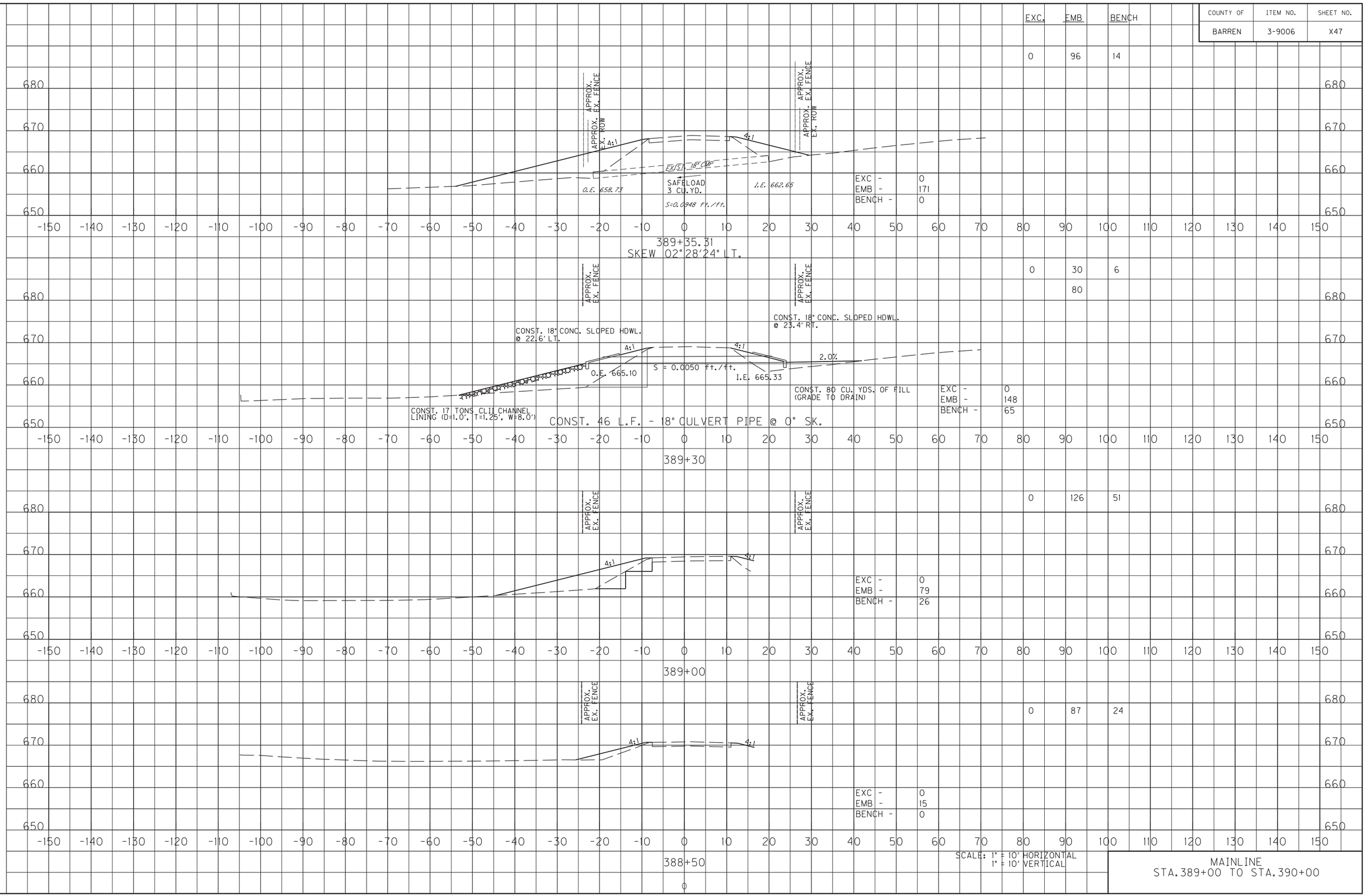


SCALE: 1" = 10' HORIZONTAL
1" = 10' VERTICAL

MAINLINE
STA.389+00 TO STA.390+00

FILE NAME: Y:\KYTC 2014\214-054 SWRDWY BARREN KY 2189.3-9006.00\MASTER PLAN SET\17-X-SECTIONS\BARREN KY 2189 MAINLINE XSECTIONS.DGN
USER: scoots
DATE PLOTTED: June 15, 2015
E-SHEET NAME: X03300XS
MicroStation v8.11.7.443

| COUNTY OF | ITEM NO. | SHEET NO. |
|---|---|---|
| BARREN | 3-9006 | X48 |

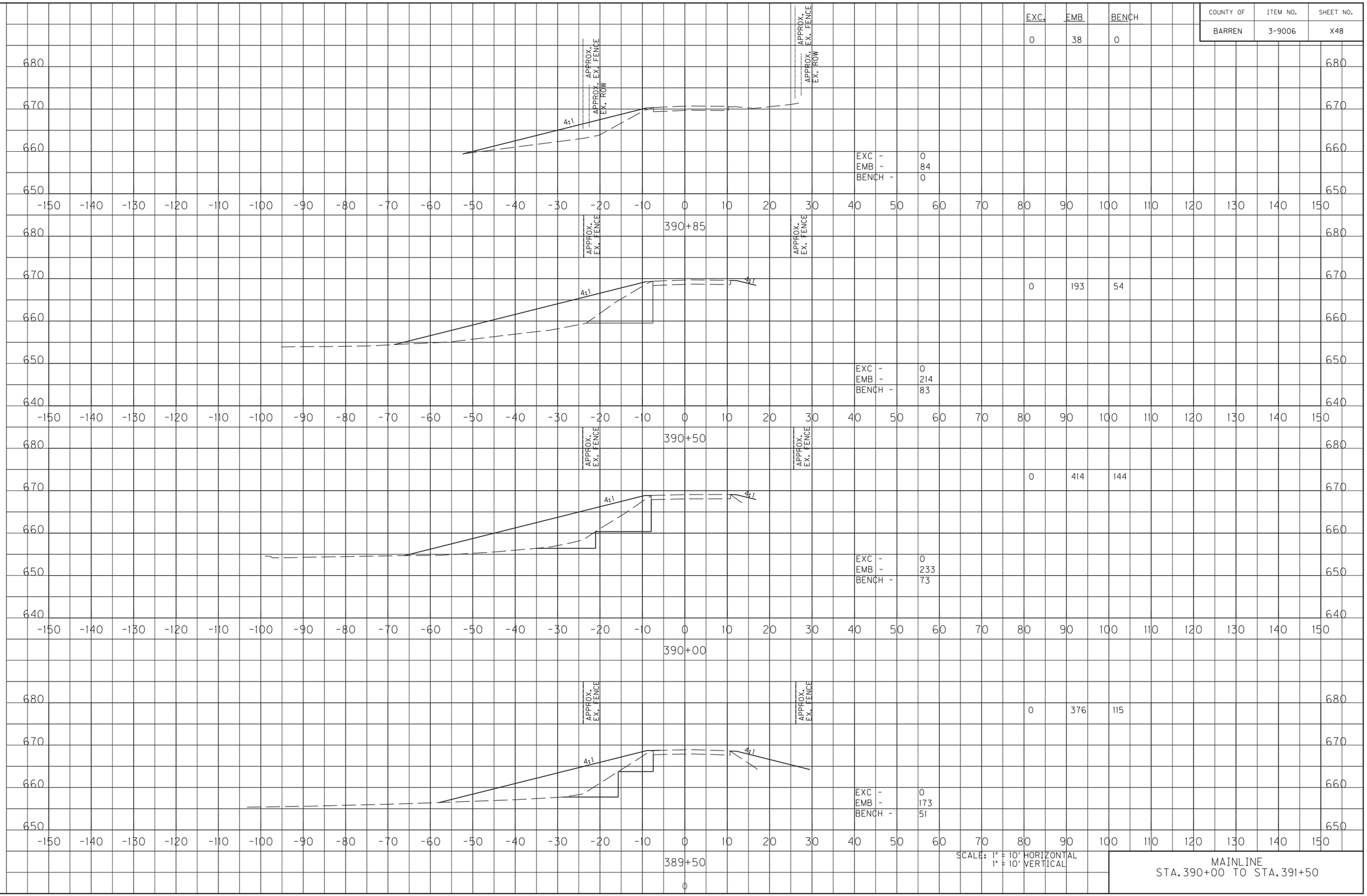


MAINLINE
STA.390+00 TO STA.391+50

FILE NAME: Y:\KYTC 2014\214-054 SWRDWY BARREN KY 2189.3-9006.00\MASTER PLAN SET\17-X-SECTIONS\BARREN KY 2189 MAINLINE XSECTIONS.DGN

USER: scoots
DATE PLOTTED: June 15, 2015

E-SHEET NAME: X03300XS

MicroStation v8.11.7.443

| | EXC. | EMB | BENCH |
|---|---|---|---|
| PROJECT TOTALS: | 1259 | 4545 | 516 |
| AREA TOTALS: STA. 388+00 - STA. 392+00 | 13 | 1498 | 408 |

| COUNTY OF | ITEM NO. | SHEET NO. |
|---|---|---|
| BARREN | 3-9006 | X49 |

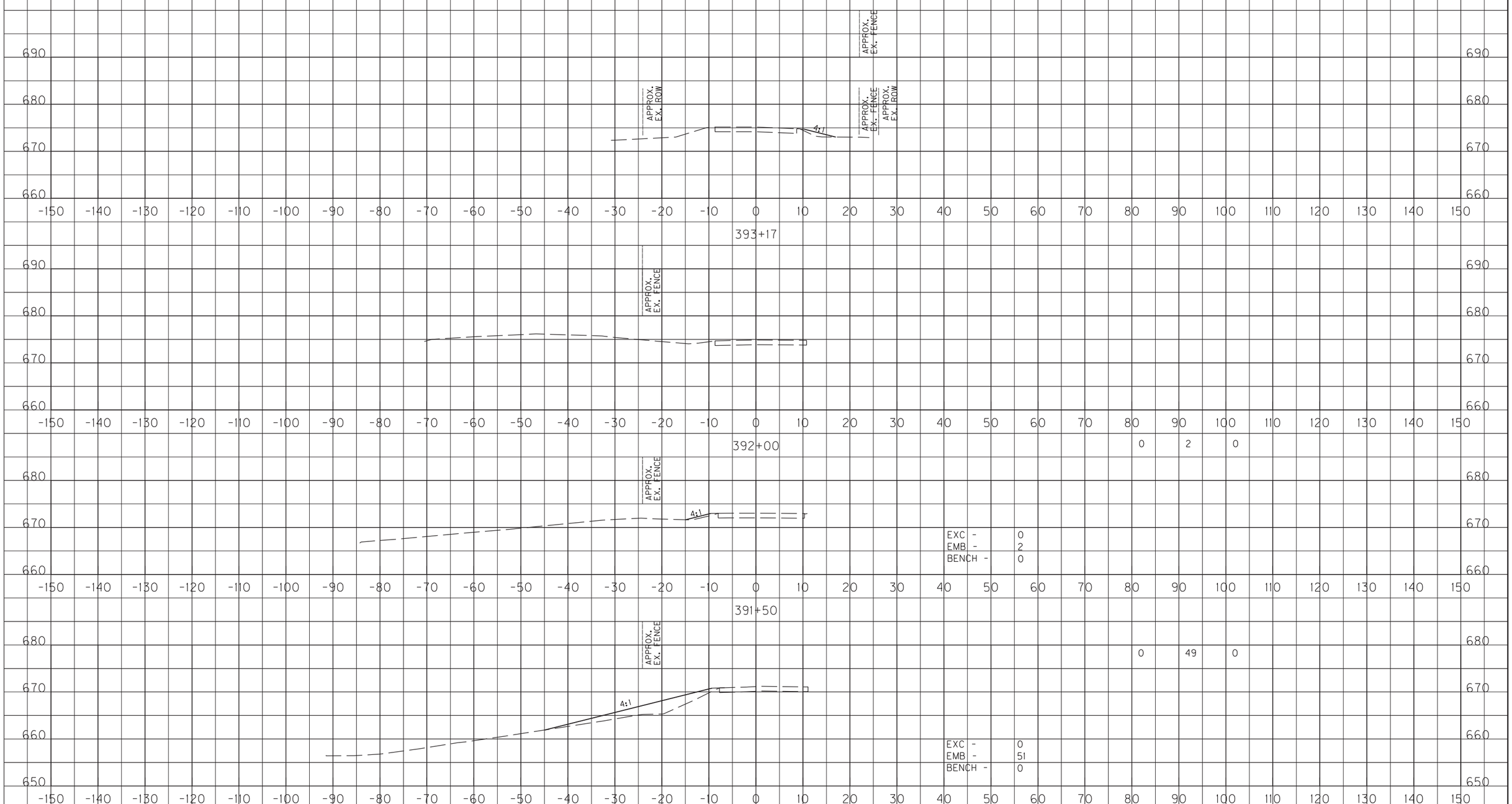


MAINLINE
STA.392+00 TO STA.417+04

FILE NAME: Y:\KYTC 2014\214-054 SWRDWY BARREN KY 2189.3-9006.00\MASTER PLAN SET\17-X-SECTIONS\BARREN KY 2189 MAINLINE XSECTIONS.DGN

USER: scoots
DATE PLOTTED: June 15, 2015

E-SHEET NAME: X03400XS

MicroStation v8.11.7.443