



Andy Beshear
GOVERNOR

TRANSPORTATION CABINET

200 Mero Street
Frankfort, Kentucky 40601

Jim Gray
SECRETARY

MEMORANDUM

TO: Recipients of Official Order Changes
to the State Primary Road System

FROM: Mikael B. Pelfrey, P.E. MBP
Director
Division of Planning

DATE: January 10, 2024

SUBJECT: Annual Designation of the Extended Weight Coal or Coal By-Products Haul Road
System

Attached is a copy of Official Order Number 113554 making a specific change in the State Primary Road System relative to the subject roads. Please make the appropriate change in your records.

The updated listing of the State Primary Road System, which incorporates the official order change, is located on the Division of Planning's Web page at <https://transportation.ky.gov/Planning/Pages/Coal-Haul-Highway-System.aspx>. If you have any questions or problems locating the Extended Weight Coal Haul Road System listings, please contact the Coal Haul Systems Team in the Division of Planning at 502/564-7183.

Section 59-04.0114 (6) of the Division of Planning Guidance Manual directs the Highway District Office to distribute copies of the Official Orders to the county judge/executive, the county clerk, and/or the city mayor, as appropriate, and make necessary explanations regarding the action taken.

MBP/SD/CC/BC

Attachment



Andy Beshear
GOVERNOR

TRANSPORTATION CABINET

200 Mero Street Frankfort,
Kentucky 40601

Jim Gray
SECRETARY

OFFICIAL ORDER 113554

SUBJECT: ANNUAL DESIGNATION OF THE EXTENDED WEIGHT
COAL OR COAL BY-PRODUCTS HAUL ROAD SYSTEM

WHEREAS, KRS 177.9771 (2) and (8) require the Secretary of Transportation to add to and delete from the Extended Weight Coal or Coal By-Products Haul Road System annually, and

WHEREAS, the Kentucky Official Coal Highway System Report of coal hauled in calendar year 2022 has been compiled and evaluated, and

WHEREAS, each of the road segments listed in this Official Order had at least 50,000 tons of coal or coal by-products reported as being transported over them in calendar year 2022 as set forth in KRS 177.9771 (1) and (3), or is a parkway as defined in KRS 177.9771 (1), or is the subject of local government action as defined in KRS 177.9771 (9), or was included in a cooperative agreement pursuant to KRS 177.979 and

Extended Weight Coal or Coal
By-Products Haul Road System

OFFICIAL ORDER 113554

WHEREAS, KRS 177.9771 requires that all parkways in the Commonwealth, regardless of the amount of coal or coal by-products transported over the road segments, be permanently included in the Extended Weight Coal Or Coal By-Products Haul Road System, and

WHEREAS, KRS 177.9771 (9) allows local governments, by resolution and subject to approval by the Transportation Cabinet, to add to or delete roads or road segments within their boundaries from the Extended Weight Coal Or Coal By-Products Haul Road System, and

WHEREAS, KRS 177.979 requires that, upon termination of a cooperative agreement and submission of reports showing 50,000 tons or more were hauled over the road segments, the road segments covered by the cooperative agreement must be added to the current Extended Weight Coal Or Coal By-Products Haul Road System, and

WHEREAS, the bridges listed in the Official Order should have restricted weights allowed in accordance with KRS 189.230, and

WHEREAS, the road segments and bridges listed in this Official Order must be considered in conjunction with the provisions of KRS Chapters 177 and 189 and 603 KAR 5:230,

Extended Weight Coal or Coal
By-Products Haul Road System

OFFICIAL ORDER 113554

NOW THEREFORE, it is ordered that the segments listed on the following nine (9) pages be identified as the Extended Weight Coal Or Coal By-Products Haul Road System and the bridges noted on the following pages be posted for appropriate weight limits.

This Official Order replaces all previous Official Orders relating to the Extended Weight Coal Or Coal By-Products Haul Road System.

This Order is to be effective immediately upon signature.

1/9/2024

Signed and approved on this the _____ day of _____, 2024.

DocuSigned by:



9DC832F7B94544E...

Jim Gray, Secretary
Kentucky Transportation Cabinet

Approved as to form and legality

DocuSigned by:



78ED024141D14BD...

Office of Legal Services





COMMONWEALTH OF KENTUCKY
TRANSPORTATION CABINET
transportation.ky.gov


Andy Beshear
GOVERNOR


Jim Gray
SECRETARY


MEMORANDUM

TO: Jim Gray ^{DS} 
Secretary

THROUGH: Mike W. Hancock, P.E. ^{DS} 
Deputy Secretary

THROUGH: James Ballinger, P.E. ^{DS} 
State Highway Engineer

THROUGH: Jason Siwula, P.E. ^{DS} 
Deputy State Highway Engineer
For Project Development

THROUGH: William Fogle ^{DS} 
Office of Legal Services

FROM: Mikael Pelfrey, P.E. ^{MBP}
Director
Division of Planning

DATE: January 8, 2024

SUBJECT: ANNUAL DESIGNATION OF THE EXTENDED WEIGHT COAL OR
COAL BY-PRODUCTS HAUL ROAD SYSTEM

Attached for the Secretary's and Legal Services' approval and signature is an official order that will designate the Extended Weight Coal or Coal By-Products Haul Road System for the 2022 annual data update.

This Division recommends approval and signature of the attached order.

MP/SD/CC/BC

Attachments

For Restricted Bridges, Load Limits Are Maximum For Extended Weight Vehicles. Unrestricted Bridges Are Not Listed.

4034 ANNUAL UPDATE

County Name	Route	Road Description	Begin MP	End MP	Bridge MP	Bridge ID	Load 1	Load 2	Load 3	Load 4
Adair	LN-9008-	LOUIE B. NUNN CUMBERLAND EXPRESSWAY	36.159	57.791						
Anderson	BG-9002-	MARTHA LAYNE COLLINS-BLUEGRASS PKWY	44.807	52.315						
			56.287	61.947						
					61.896	003B00007R		68,000	78,000	
					61.897	003B00007L		68,000	78,000	
Barren	LN-9008-	LOUIE B. NUNN CUMBERLAND EXPRESSWAY	0.000	22.357						
					8.188	005B00068R			94,000	112,000
					8.199	005B00068L			94,000	112,000
Bell	CR-1008-	BALKAN CEMETERY RD	0.000	0.546						
	CS-2149-	MACK AVE	0.000	0.300						
	CS-2184-	SALISBURY AVE	0.102	0.492						
	KY-66-	KY-66	0.000	1.557						
					0.063	007B00114N				112,000
	KY-186-	KY-186+WINCHESTER AVE+S 40TH ST	2.251	2.977						
					2.414	007B00087N		66,000	76,000	116,000
	KY-221-	KY-221	0.000	12.633						
					4.173	007B00013N		76,000	86,000	
					9.244	007B00010N		66,000	78,000	
					10.530	007B00011N		72,000		
					12.629	007B00012N		70,000	92,000	
	KY-2012-	BALKAN BROWNINGS CREEK RD	0.000	1.109						
			1.109	1.950						
	KY-2014-	KY-2014	0.000	0.340						
					0.226	007B00129N			96,000	102,000
			0.340	2.800						
	US-25-E	N 12TH ST+US-25 E	2.255	12.355						
					7.641	007B00023N				118,000
		ROBERT L MADON BYP	12.355	13.460						
		ROBERT L MADON BYP+US-25 E	13.460	17.360						
	US-119-	US-119	0.000	10.655						
					0.077	007B00144N		70,000	96,000	
			10.655	13.213						
			13.213	15.880						
Boyd	KY-757-	OLD US-23	6.225	8.709						
	US-23-	US-23	0.000	9.567						
Breathitt	KY-15-	KY-15	0.000	25.664						
Butler	I-165-	I-165	18.167	35.064						
					32.686	016B00061N		56,000	68,000	94,000
	WK-9001-	WENDELL H FORD-WESTERN KENTUCKY PKWY	87.544	88.433						
Caldwell	I-69-	I-69	73.694	89.848						
					79.407	017B00029L		76,000	84,000	118,000
					79.443	017B00029R		74,000	82,000	114,000
Christian	EB-9004-	EDWARD T BREATHITT PKWY	0.000	28.095						
					0.298	024B00177R				112,000
					0.305	024B00177L				112,000
Clark	KY-15-	IRONWORKS RD	1.365	11.759						
	KY-627-	S MAPLE ST+N MAPLE ST	7.851	9.040						

For Restricted Bridges, Load Limits Are Maximum For Extended Weight Vehicles. Unrestricted Bridges Are Not Listed.

4034 ANNUAL UPDATE

County Name	Route	Road Description	Begin MP	End MP	Bridge MP	Bridge ID	Load 1	Load 2	Load 3	Load 4	
Clark	KY-974-	KIDDVILLE RD	20.260	20.842							
	KY-1958-	VETERANS MEMORIAL PKWY	0.000	1.631							
	KY-9000-	BERT T COMBS-MOUNTAIN PKWY	0.000	10.569							
			10.569	11.913							
	US-60-	LEXINGTON RD+W LEXINGTON AVE	0.000	6.675							
Clay	HR-9006-	HAL ROGERS PKWY RAMP to KY 80 HAL ROGERS PKWY	0.000	0.275							
			10.593	20.451							
			20.451	20.702							
			20.702	22.702							
					21.519	026B00072N		54,000	68,000	80,000	
					22.702	23.082					
					22.887	026B00075N		54,000	68,000	80,000	
					23.082	35.929					
		KY-11-	KY-11	8.891	26.623						
						21.553	026B00008N		44,000	44,000	44,000
		KY-66-	KY-66	32.513	33.179						
		KY-80-	KY-80 Y KY-80	0.000	0.046						
				7.349	7.411						
				7.411	7.502						
	7.502			7.537							
	KY-1482-	KY-1482	3.934	10.255							
					8.503	026B00060N		66,000	76,000		
	US-421-	US-421 S US-421 S+WHITE ST+RICHMOND RD+US-421 N US-421 N	14.281	15.307							
			15.307	15.727							
			15.727	15.759							
			15.759	16.886							
			16.886	16.915							
			16.915	24.005							
			24.005	24.016							
Davies	AU-9005-	AUDUBON PKWY	15.883	23.441							
					22.698	030B00059L		76,000	84,000	114,000	
						22.698	030B00059R		76,000	84,000	114,000
		I-165-	I-165	59.474	70.185						
		KY-144-	KY-144	0.000	2.308						
		KY-405-	KY-405	0.000	1.445						
		KY-603-	KY-603	1.185	1.701						
		KY-1831-	WRIGHTS LANDING RD	0.000	1.179						
		KY-2830-	KY-2830	1.935	2.568						
		US-60-	WENDELL FORD EXPY+US-60	14.416	21.937						
						15.842	030B00078R		72,000	84,000	
						15.851	030B00078L		70,000	82,000	
		US-431-	US-431+FREDERICA ST	0.000	11.389						
	8.589					030B00049N		58,000	68,000	110,000	
					9.345	030B00047N		88,000			
Elliott	KY-32-	BROWN RDG RD	11.459	18.047							
Fayette	US-25-	E MAIN ST+W MAIN ST	13.433	14.632							
	US-60-	MIDLAND AVE+WINCHESTER RD	8.043	19.154							
	US-421-	W MAIN ST+LEESTOWN RD	0.000	8.166							

For Restricted Bridges, Load Limits Are Maximum For Extended Weight Vehicles. Unrestricted Bridges Are Not Listed.

4034 ANNUAL UPDATE

County Name	Route	Road Description	Begin MP	End MP	Bridge MP	Bridge ID	Load 1	Load 2	Load 3	Load 4	
Floyd	CR-1091-	MEADOWS BRANCH RD	0.000	0.440							
	CR-1375-	CONLEY FORK RD	0.000	0.034							
	KY-3-	KY-3	0.000	4.585							
	KY-80-	KY-80	8.579	14.435							
	KY-114-	KY-114	0.000	11.349							
	KY-122-	KY-122	8.520	11.040							
	KY-302-	KY-302		0.000	0.004						
				0.004	2.290						
				2.290	2.507						
	KY-1428-	KY-1428	12.473	17.257							
	KY-1750-	KY-1750	1.360	3.455							
	KY-2030-	KY-2030	0.000	0.651							
	US-23-	US-23		0.000	12.781						
			12.781	15.696							
			15.696	17.805							
			17.805	20.445							
			20.445	21.986							
Franklin	US-60-	LOUISVILLE RD	0.000	6.311							
		VERSAILLES RD	10.667	12.114							
					12.114	037B00078N				112,000	
	US-127-	WEST PLAZA CONNECTOR RD+WILKINSON BLV	6.125	10.884							
US-421-	LEESTOWN RD	0.000	3.072								
	WILKINSON BLVD	3.072	4.523								
Fulton	JC-9003-	JULIAN M CARROLL PURCHASE PKWY	0.000	3.434							
Graves	I-69-	I-69	21.285	34.487							
					31.554	042B00163L	60,000	70,000	114,000		
JC-9003-	JULIAN M CARROLL PURCHASE PKWY	8.352	21.285								
Grayson	WK-9001-	WENDELL H FORD-WESTERN KENTUCKY PKWY	88.433	119.649							
Hardin	BG-9002-	MARTHA LAYNE COLLINS-BLUEGRASS PKWY	0.000	8.837							
	WK-9001-	WENDELL H FORD-WESTERN KENTUCKY PKWY	119.649	136.796							
Harlan	CR-1100-D	MINE RD	0.000	0.124							
	CR-1134-	SLACK HOLLOW RD	0.000	0.405							
	CR-1289-	MARY HELLEN METHODIST	0.000	0.041							
	KY-38-	KY-38		0.000	8.504						
				8.504	10.215	8.176	048B00086N	74,000	86,000	100,000	
				10.215	18.569						
					12.876	048B00013N	54,000	68,000	80,000		
					17.076	048B00014N	70,000	82,000			
	KY-72-	KY-72 W	4.671	10.902							
					4.853	048B00032N	56,000	62,000	92,000		
KY-215-	MAIN ST+KY-215	0.000	1.638								
KY-221-	KY-221 W		0.000	8.859							
					1.561	048B00066N	54,000	62,000	62,000		
	KY-221 E		8.859	11.418							
KY-987-	KY-987	19.396	19.422								

For Restricted Bridges, Load Limits Are Maximum For Extended Weight Vehicles. Unrestricted Bridges Are Not Listed.

4034 ANNUAL UPDATE

County Name	Route	Road Description	Begin MP	End MP	Bridge MP	Bridge ID	Load 1	Load 2	Load 3	Load 4	
Harlan	KY-990-	KY-990	0.000	1.080							
	KY-1556-	KY-1556	1.900	2.052							
					2.034	048B00083N		56,000	64,000	100,000	
	KY-1601-	KY-1601	2.070	2.427							
	KY-2009-	KY-2009	0.000	2.726							
					2.705	048B00057N		86,000	92,000	116,000	
	KY-3001-	KY-3001	2.914	3.238							
			4.199	6.250							
			6.250	6.960							
	KY-3462-	GARRETT HOLW+KY-3462	0.000	0.735							
	US-119-	US-119 S		0.000	13.203						
				13.203	13.213						
				13.213	19.740						
				19.740	20.121						
				20.121	39.182						
					34.847	048B00126N		54,000	68,000	80,000	
					38.090	048B00165N			98,000	110,000	
	US-421-	US-421 S		1.351	5.021						
						1.676	048B00024N		54,000	68,000	80,000
						2.758	048B00023N		60,000	66,000	96,000
				5.021	6.410						
				6.410	8.148						
				8.148	10.765						
				10.765	15.967						
						10.960	048B00190N		88,000		
				15.967	17.107						
				17.107	24.203						
US-421 N											
Henderson	AU-9005-	AUDUBON PKWY	0.000	15.883							
					15.839	051B00072N		56,000	66,000	94,000	
I-69-	I-69	137.141	148.090								
US-41-	US-41 SOUTH	11.525	13.577								
Hickman	JC-9003-	JULIAN M CARROLL PURCHASE PKWY	3.434	8.352							
Hopkins	EB-9004-	EDWARD T BREATHTITT PKWY		28.095	34.256						
						30.331	054B00106R		80,000	92,000	
						30.343	054B00106L		80,000	92,000	
						32.291	054B00097R		72,000	82,000	
						32.297	054B00097L		72,000	82,000	
	I-69-	I-69		89.848	106.767						
						105.015	054B00144L		86,000	88,000	96,000
						105.018	054B00144R		86,000	88,000	96,000
				106.767	126.839						
						114.266	054B00100R		68,000	74,000	100,000
						114.268	054B00100L		68,000	74,000	100,000
						115.280	054B00101R		86,000	94,000	
						115.282	054B00101L		86,000	94,000	
						117.035	054B00016N		54,000	68,000	80,000
						125.918	054B00012L		88,000	96,000	
			125.918	054B00012R		88,000	96,000				
KY-70-	CENTRAL CITY RD		23.274	26.394							
					23.951	054B00179N		70,000	82,000		

For Restricted Bridges, Load Limits Are Maximum For Extended Weight Vehicles. Unrestricted Bridges Are Not Listed.

4034 ANNUAL UPDATE

County Name	Route	Road Description	Begin MP	End MP	Bridge MP	Bridge ID	Load 1	Load 2	Load 3	Load 4	
Hopkins	KY-85-	ANTON RD	0.000	7.515							
	WK-9001-	WENDELL H FORD-WESTERN KENTUCKY PKWY	38.326	43.424							
Jefferson	KY-841-	GENE SNYDER FREEWAY	0.000	7.657							
	KY-1020-	NATIONAL TPKE	3.054	3.661							
	KY-1065-	OUTER LOOP	2.514	7.655							
	KY-1747-	FERN VALLEY RD+S HURSTBOURNE PKWY	3.975	13.530							
	KY-1934-	GREENBELT HWY+CANE RUN RD	0.000	7.717							
	KY-2051-	LEES LN+CAMP GROUND RD	1.983	4.731							
	KY-2052-	SHEPHERDSVILLE RD	0.000	1.214							
						0.715	056B00331N	52,000	60,000	104,000	
	US-60-	SHELBYVILLE RD	7.857	17.375							
					15.906	056B00008N	82,000	94,000			
Johnson	KY-3-	KY-3	0.000	4.642							
	KY-321-	KY-321	8.537	9.562							
	KY-1559-	KY-1559	3.488	6.012							
						5.466	058B00044N	60,000	70,000	116,000	
	KY-1750-	KY-1750	0.000	3.980							
	KY-3387-	KY-3387	0.000	0.600							
	US-23-	US-23	0.000	1.974							
				1.974	11.194						
					6.753	058B00078N				112,000	
			11.194	16.864							
	US-460-	US-460	0.000	7.762							
Knott	KY-15-	RED FOX RD+SMITHBORO RD	0.000	9.329							
						5.686	060B00056N	58,000	60,000	68,000	
Laurel	HR-9006-	HAL ROGERS PKWY	0.000	10.593							
Lawrence	KY-3-S	KY-3S	0.000	0.135							
	KY-3-	KY-3+MADISON ST	14.940	15.502							
						14.997	064B00060N	54,000	68,000	80,000	
		MADISON ST	15.502	15.520							
		KY-3	15.520	17.054							
	KY-32-C	CUT THRU TO HIGHWAY 23	0.000	0.123							
	KY-32-	KY-32	0.000	2.041							
				2.041	27.482						
					9.541	064B00020N	78,000	92,000			
			28.292	29.078							
			29.078	29.107							
	KY-2565-	KY-2565	0.000	2.768							
	US-23-	US-23	0.000	14.660							
						4.678	064B00008N	88,000	96,000		
			14.660	29.069							
Leslie	HR-9006-	HAL ROGERS PKWY	35.929	44.188							
			44.188	51.026							
	KY-2009-	LAUREL CREEK RD	0.000	1.814							
	US-421-	US-421	14.221	21.486							
						18.430	066B00006N	54,000	68,000	80,000	

For Restricted Bridges, Load Limits Are Maximum For Extended Weight Vehicles. Unrestricted Bridges Are Not Listed.

4034 ANNUAL UPDATE

County Name	Route	Road Description	Begin MP	End MP	Bridge MP	Bridge ID	Load 1	Load 2	Load 3	Load 4
Leslie	US-421-	US-421	21.486	22.513						
Letcher	KY-15-	KY-15 BYPASS+KY-15	0.000	9.216						
		KY-15	9.216	10.675						
	KY-931-	KY-931 N	10.239	11.447						
					10.939	067B00001N	64,000	74,000		
	KY-932-	KY-932	0.000	3.550						
	KY-2564-	KY-2564	0.000	0.094						
	KY-3619-	KY-3619	5.164	7.028						
	US-23-	US-23 RAMP from US-119	0.000	0.445						
		US-23	0.000	0.937						
	US-119-	US-119 S	0.000	5.986						
			5.986	7.029						
			7.469	8.844						
		US-119+US-119 N	15.794	26.117						
Lyon	I-69-	I-69	67.530	73.694						
Magoffin	CR-1144-	JAKE WIREMAN RD	0.000	0.428						
	KY-7-	KY-7+GARDNER TRL	9.298	23.975						
	KY-114-	KY-114	0.000	5.026						
	KY-542-	KY-542	2.841	5.843						
	KY-867-	KY-867	4.336	5.705						
	KY-1502-	LEFT FORK TRCE	2.695	3.284						
	KY-9009-	BERT T COMBS-MOUNTAIN PKWY EXT	63.148	75.175						
	US-460-	BERT T COMBS-MOUNTAIN PKWY EXT+US-460	12.206	20.133						
Marshall	I-69-	I-69	34.487	51.796						
					37.141	079B00069N	54,000	68,000	80,000	
					51.177	079B00157N		92,000	104,000	
	KY-1523-	OAK PARK BLVD	9.639	10.524						
	US-62-	US-62	0.000	12.145						
Martin	CR-1020-	LITTLE BLACKLOG RD	0.000	0.575						
	KY-3-	KY-3	0.000	9.709						
	KY-40-	KY-40	11.876	12.055						
	KY-645-	KY-645	6.105	7.689						
McLean	KY-81-	MAIN ST	1.513	2.569						
	KY-85-	KY-85	0.000	2.632						
			2.632	10.151						
			10.151	12.451						
	US-431-	US-431+ADAMS AVE+US-431	0.000	2.766						
		US-431+HENTON ST+US-431	2.766	11.573						
					5.249	075B00018N	46,000	52,000	74,000	
Mercer	BG-9002-	MARTHA LAYNE COLLINS-BLUEGRASS PKWY	52.315	56.287						
Metcalfe	LN-9008-	LOUIE B. NUNN CUMBERLAND EXPRESSWAY	22.357	36.159						
Morgan	KY-9009-	BERT T COMBS-MOUNTAIN PKWY EXT	57.693	63.148						
Muhlenberg	KY-70-	KY-70	0.000	5.736						
	KY-175-	KY-175	11.964	13.991						

For Restricted Bridges, Load Limits Are Maximum For Extended Weight Vehicles. Unrestricted Bridges Are Not Listed.

4034 ANNUAL UPDATE

County Name	Route	Road Description	Begin MP	End MP	Bridge MP	Bridge ID	Load 1	Load 2	Load 3	Load 4
Muhlenberg	KY-176-	E MOSE RAGER BLVD+KY-176	7.930	12.742						
	KY-181-	KY-181	15.225	18.658						
	KY-602-	KY-602	0.651	0.690						
	KY-1031-	N 2ND ST+KY-1031	2.383	3.203						
	KY-3038-	PRISON RD	0.000	0.084						
			0.084	0.499						
	ST-1138-	GOOSE LAKE RD	0.000	0.042						
	ST-1141-	PM HAUL RD	2.947	3.511						
	ST-1300-	TVA HAUL RD	0.000	0.214						
	US-62-	EVERLY BROTHERS BLVD	16.471	17.930						
	US-431-	N JOHN PRINE AVE+US-431+S 2ND ST	11.467	18.278						
		PHILLIP STONE WAY+US-431	18.278	22.064						
		US-431	22.064	28.313						
	WK-9001-	WENDELL H FORD-WESTERN KENTUCKY PKWY	43.424	65.675						
					52.552	089B00091R			96,000	118,000
					56.050	089B00109R				110,000
					56.063	089B00109L				110,000
					65.538	089B00093L	64,000	72,000	94,000	
					65.546	089B00093R	64,000	72,000	94,000	
Nelson	BG-9002-	MARTHA LAYNE COLLINS-BLUEGRASS PKWY	8.837	39.267						
					17.577	090B00015L				114,000
					17.587	090B00015R				114,000
Ohio	CR-1342-	GROVE RD	0.000	0.811						
	I-165-	I-165	35.064	59.474						
	KY-69-	KY-69+MAIN ST+KY-69	6.719	9.626						
	KY-85-	KY-85	0.000	4.899						
			4.899	7.201						
	WK-9001-	WENDELL H FORD-WESTERN KENTUCKY PKWY	65.675	87.544						
					74.584	092B00187L		88,000	96,000	
					74.584	092B00187R		88,000	96,000	
					84.570	092B00131N	54,000	68,000	80,000	
Perry	CR-1126-Q2	BEECH FORK RD	0.000	0.257						
					0.027	097C00065N	36,000	36,000	36,000	36,000
					0.225	097C00066N	36,000	36,000	36,000	36,000
	CR-1137-	HICKS BRANCH RD	0.000	0.046						
	CR-1426-Q1	TORI DR	0.000	0.593						
	HR-9006-	HAL ROGERS PKWY	51.026	58.067						
			58.067	58.847						
			58.847	59.088						
	KY-7-	KY-7	0.000	0.195						
			0.195	6.229						
			6.229	11.438						
	KY-15-	KY-15 S	0.000	6.215						
					0.299	097B00011N		80,000	84,000	88,000
			6.215	8.269						
		KY-15 S+KY-15 N	8.269	13.909						
		KY-15 N	13.909	15.167						
			15.167	15.172						

For Restricted Bridges, Load Limits Are Maximum For Extended Weight Vehicles. Unrestricted Bridges Are Not Listed.

4034 ANNUAL UPDATE

County Name	Route	Road Description	Begin MP	End MP	Bridge MP	Bridge ID	Load 1	Load 2	Load 3	Load 4
Perry	KY-15-	KY-15 N	15.172	15.845						
			15.845	25.137						
	KY-80-	KY-80 E	7.872	8.115						
			8.115	14.612						
			14.612	14.821						
	KY-463-	KY-463	4.981	6.521						
	KY-476-	KY-476 CONN KY-476	0.000	0.090						
			8.662	8.897						
			8.897	14.065						
			14.065	14.066						
	KY-699-	KY-699	14.066	14.638						
			2.460	4.366						
					4.334	097B00043N		68,000	80,000	
			4.366	5.845						
5.845			10.814							
				7.546	097B00045N		70,000	82,000		
Pike	CR-1138-	DICKS FRK	0.000	0.359						
	CR-1141-	ISLAND CREEK RD	0.000	2.374						
	CR-1181-	SOUTH RIVER RD CONN SOUTH RIVER RD	0.000	0.034						
			0.035	0.091						
			1.849	2.293						
	CR-1186-	BIG HACKNEYS CRK	0.000	1.807						
	CR-1616-	CENTER CREEK RD	0.000	0.376						
	CR-1617-	SWINEY RD	0.000	0.111						
	KY-80-	KY-80	0.000	6.700						
	KY-194-	KY-194	18.286	18.300						
			18.300	18.303						
			18.303	18.510						
			18.510	20.780						
			20.780	26.670						
					25.162	098B00107N		56,000	66,000	108,000
	KY-199-	KY-199	26.670	57.059						
					41.142	098B00037N		44,000	44,000	44,000
					50.946	098B00039N		66,000	76,000	
			69.204	72.819						
	KY-610-	VIRGIE RD	8.226	11.444						
					9.505	098B00143N		74,000	84,000	
			11.199	098B00030N		44,000	50,000	86,000		
			1.607	098B00075N		68,000	78,000			
	KY-632-	KY-632	0.000	11.389						
	KY-805-	KY-805	6.580	6.860						
	KY-1056-	KY-1056	0.000	2.394						
			2.394	2.401						
KY-1499-	KY-1499	0.000	6.100							
KY-2059-	POPLAR FORK - WOODMAN RD	0.000	1.413							
US-23-	US-23	4.339	32.828							
US-119-	US-119	0.000	7.981							
				4.813	098B00256R		80,000	80,000	84,000	

For Restricted Bridges, Load Limits Are Maximum For Extended Weight Vehicles. Unrestricted Bridges Are Not Listed.

4034 ANNUAL UPDATE

County Name	Route	Road Description	Begin MP	End MP	Bridge MP	Bridge ID	Load 1	Load 2	Load 3	Load 4
Pike	US-119-	US-119			4.823	098B00256L		88,000	88,000	94,000
			7.982	7.985						
			7.985	18.720						
	US-460-	US-460+FERRELLS CREEK RD	14.354	25.325						
Powell	KY-9000-	BERT T COMBS-MOUNTAIN PKWY	11.913	36.000	18.256	099B00024R	78,000	84,000	102,000	
					18.299	099B00024L	80,000	86,000	106,000	
					24.487	099B00004N	54,000	68,000	80,000	
Pulaski	LN-9008-	LOUIE B. NUNN CUMBERLAND EXPRESSWAY	72.087	88.266	84.466	100B00074L	74,000	82,000	92,000	
					84.471	100B00074R	74,000	82,000	92,000	
					88.266	88.376				
Russell	LN-9008-	LOUIE B. NUNN CUMBERLAND EXPRESSWAY	57.791	72.087						
Scott	US-62-	LEESTOWN RD	0.000	0.825						
	US-421-	LEESTOWN RD	0.000	0.754						
Shelby	KY-55-X	BOONE STATION RD+EMINENCE PIKE	0.000	2.076						
	KY-55-	FREEDOMS WAY	7.898	12.400						
	US-60-	SHELBYVILLE RD FRANKFORT RD	0.000 11.398	8.324 23.026						
Warren	I-165-	I-165	0.000	18.167						
	KY-9007-	KY-9007	0.000	2.079						
Washington	BG-9002-	MARTHA LAYNE COLLINS-BLUEGRASS PKWY	39.267	44.807						
Webster	I-69-	I-69	126.839	137.141						
Wolfe	KY-15-S	KY-15S	0.000	1.058						
	KY-15-	KY-15	0.000	9.515						
	KY-9000-	BERT T COMBS-MOUNTAIN PKWY	36.000	42.853						
	KY-9009-	BERT T COMBS-MOUNTAIN PKWY EXT	42.853	57.693						
Woodford	BG-9002-	MARTHA LAYNE COLLINS-BLUEGRASS PKWY	61.947	71.134						
	US-62-	E LEESTOWN PIKE+E LEESTOWN RD	14.117	16.459						
	US-421-	W LEESTOWN PIKE	0.000	4.931						