

KY 281 - ISLAND FORD ROAD

HOPKINS COUNTY, KY

KYTC ITEM #2-384

KYTC is studying a highway improvement project to widen KY 281 – Island Ford Road from Island Park Drive to 0.25 miles north of Carriage Lane (KY-2281). A public information meeting was held on July 13, 2023, to discuss the improvement project and gather public input on the project. Based on feedback from that meeting as well as engineering, traffic and safety analyses the selected alternate is as follows:

1. Construct a 3-lane urban roadway, which includes a center turn lane, and sidewalk on the west side of the roadway up to the Pin Oak Dr. intersection.
2. From Pin Oak Drive to just north of Carriage Lane construct an improved 2-lane roadway with safer ditch slopes adding a narrow, paved shoulder and lowering the crest vertical curve (hill).
3. The Carriage Lane intersection with Island Ford Road will be relocated to Pin Oak Drive (see purple alignment below).

The project is dependent on receiving funding in the next Highway Plan. This project covers the improvement of KY-281 – Island Ford Road, improvement to the Island Ford Road Intersection with Carriage Lane, and the addition of a sidewalk.

FOR ADDITIONAL INFORMATION PLEASE CONTACT:

Renee Boucherie, P.E.
Kentucky Transportation Cabinet
District #2 Office
Madisonville, KY 42431
502-764-1320
Renee.boucherie@ky.gov

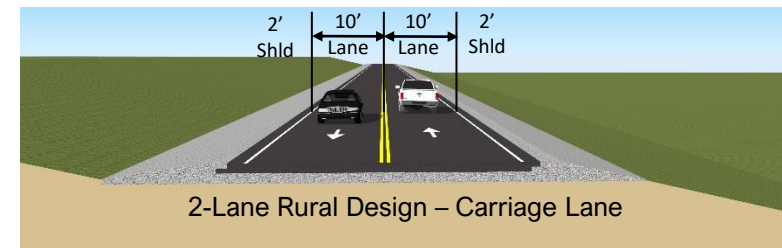
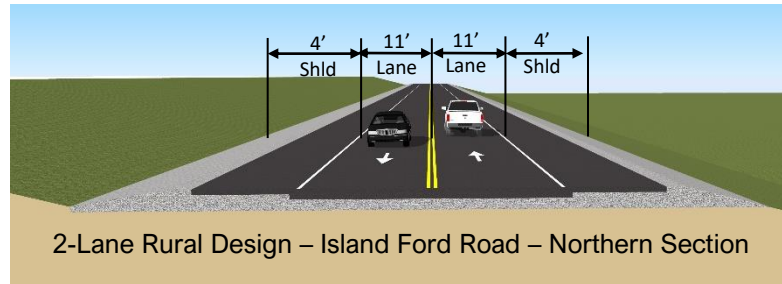
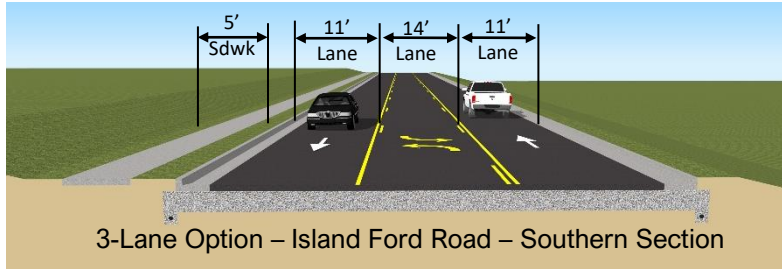


Kevin McClearn, P.E.
American Engineers, Inc.
an STV Company
Owensboro, KY 42303
270-478-4610
kmcclern@aei.cc





American Engineers, Inc.
an STV Company
Owensboro, KY 42303



Questions #3 and #4 from Public Mtg. Questionnaire....

3. Circle the preferred Southern Section alternate:
A. 2-Lane
B. 3-Lane

*12 respondents listed A (30.8%)
27 respondents listed B (69.2%)*

4. Circle the preferred alternate at Carriage Lane:
A. Improve Intersection and keep Carriage Lane intersection where it is (but improved)
B. Move Carriage Lane and tie it in across from Pin Oak Lane.

*10 respondents listed A (26.3%)
28 respondents listed B (73.7%)*

(Provided for Informational Purposes only – Questionnaires at Public Meetings are only one of many factors considered)

PRSRT STD ECRWSS
U.S. POSTAGE
PAID
EDDM RETAIL

Local
Postal Customer

KYTC District 2 Office Covers 11 Counties in Western Kentucky
District 2 Website address is:

<https://transportation.ky.gov/DistrictTwo/Pages/default.aspx>